

APPENDIX D

Environmental Data Resources Report



Western Trunkline

Western Avenue

Los Angeles, CA 90047

Inquiry Number: 5630502.4s

April 25, 2019

EDR Area / Corridor Report



6 Armstrong Road, 4th floor
Shelton, CT 06484
Toll Free: 800.352.0050
www.edrnet.com

TABLE OF CONTENTS

<u>SECTION</u>	<u>PAGE</u>
Executive Summary	ES1
Mapped Sites Summary	2
Key Map	13
Map Findings Summary	14
Focus Maps	18
Map Findings	41
Orphan Summary	OR-1
Government Records Searched/Data Currency Tracking	GR-1

Thank you for your business.
Please contact EDR at 1-800-352-0050
with any questions or comments.

Disclaimer - Copyright and Trademark Notice

This Report contains certain information obtained from a variety of public and other sources reasonably available to Environmental Data Resources, Inc. It cannot be concluded from this Report that coverage information for the target and surrounding properties does not exist from other sources. **NO WARRANTY EXPRESSED OR IMPLIED, IS MADE WHATSOEVER IN CONNECTION WITH THIS REPORT. ENVIRONMENTAL DATA RESOURCES, INC. SPECIFICALLY DISCLAIMS THE MAKING OF ANY SUCH WARRANTIES, INCLUDING WITHOUT LIMITATION, MERCHANTABILITY OR FITNESS FOR A PARTICULAR USE OR PURPOSE. ALL RISK IS ASSUMED BY THE USER. IN NO EVENT SHALL ENVIRONMENTAL DATA RESOURCES, INC. BE LIABLE TO ANYONE, WHETHER ARISING OUT OF ERRORS OR OMISSIONS, NEGLIGENCE, ACCIDENT OR ANY OTHER CAUSE, FOR ANY LOSS OF DAMAGE, INCLUDING, WITHOUT LIMITATION, SPECIAL, INCIDENTAL, CONSEQUENTIAL, OR EXEMPLARY DAMAGES. ANY LIABILITY ON THE PART OF ENVIRONMENTAL DATA RESOURCES, INC. IS STRICTLY LIMITED TO A REFUND OF THE AMOUNT PAID FOR THIS REPORT.** Purchaser accepts this Report "AS IS". Any analyses, estimates, ratings, environmental risk levels or risk codes provided in this Report are provided for illustrative purposes only, and are not intended to provide, nor should they be interpreted as providing any facts regarding, or prediction or forecast of, any environmental risk for any property. Only a Phase I Environmental Site Assessment performed by an environmental professional can provide information regarding the environmental risk for any property. Additionally, the information provided in this Report is not to be construed as legal advice.

Copyright 2019 by Environmental Data Resources, Inc. All rights reserved. Reproduction in any media or format, in whole or in part, of any report or map of Environmental Data Resources, Inc., or its affiliates, is prohibited without prior written permission.

EDR and its logos (including Sanborn and Sanborn Map) are trademarks of Environmental Data Resources, Inc. or its affiliates. All other trademarks used herein are the property of their respective owners.

EXECUTIVE SUMMARY

A search of available environmental records was conducted by Environmental Data Resources, Inc (EDR). The report was designed to assist parties seeking to meet the search requirements of EPA's Standards and Practices for All Appropriate Inquiries (40 CFR Part 312), the ASTM Standard Practice for Environmental Site Assessments (E 1527-13), the ASTM Standard Practice for Environmental Site Assessments for Forestland or Rural Property (E 2247-16), the ASTM Standard Practice for Limited Environmental Due Diligence: Transaction Screen Process (E 1528-14) or custom requirements developed for the evaluation of environmental risk associated with a parcel of real estate.

SUBJECT PROPERTY INFORMATION

ADDRESS

WESTERN AVENUE
LOS ANGELES, CA 90047

TARGET PROPERTY SEARCH RESULTS

The Target Property was identified in the following databases.

Page Numbers and Map Identifications refer to the EDR Area/Corridor Report where detailed data on individual sites can be reviewed.

Sites listed in ***bold italics*** are in multiple databases.

STANDARD ENVIRONMENTAL RECORDS

Federal RCRA generators list

RCRA-LQG: RCRA - Large Quantity Generators

A review of the RCRA-LQG list, as provided by EDR, and dated 03/25/2019 has revealed that there are 2 RCRA-LQG sites within the requested target property.

<u>Site</u>	<u>Address</u>	<u>Map ID / Focus Map(s)</u>	<u>Page</u>
LOCAL DISTRICT NO 7 EPA ID:: CAR000198911	10616 S WESTERN AVE	A1165 / 6	161
MIDDLE COLLEGE HIGH EPA ID:: CAR000192997	11750 S WESTERN AVE	AP187 / 8	179

RCRA-SQG: RCRA - Small Quantity Generators

A review of the RCRA-SQG list, as provided by EDR, and dated 03/25/2019 has revealed that there are 9 RCRA-SQG sites within the requested target property.

<u>Site</u>	<u>Address</u>	<u>Map ID / Focus Map(s)</u>	<u>Page</u>
<i>CISCO BROTHERS CORP</i> EPA ID:: CAR000114744	<i>5957 1/2 S WESTERN A</i>	<i>A1 / 1</i>	<i>40</i>
<i>LARSON LITHO INC</i> EPA ID:: CAD981674799	<i>5959 S WESTERN AVENU</i>	<i>A6 / 1</i>	<i>44</i>
<i>SWEDISH HAND DRY</i>	<i>5950 S WESTERN</i>	<i>A9 / 2</i>	<i>47</i>

EXECUTIVE SUMMARY

EPA ID:: CAD981625494			
SHELL SERVICE STAIION	7217 S WESTERN / FLO	O67 / 3	88
EPA ID:: CAD981405269			
COLLINS DRY CLEANERS	8222 WESTERN	W100 / 4	111
EPA ID:: CAD981624943			
JACOBS CLEANERS	8405 S WESTERN AVE	X102 / 3	114
EPA ID:: CAD982015414			
M & H DRY CLEANERS	8724 WESTERN	AA123 / 4	127
EPA ID:: CAD981625668			
ONE STOP TRANSMISSIO	10300 S WESTERN	AG150 / 6	147
EPA ID:: CAD983662859			
PAULAS CLEANERS	10401 S WESTERN	AH161 / 5	155
EPA ID:: CAD981992548			

Federal ERNS list

ERNS: Emergency Response Notification System

A review of the ERNS list, as provided by EDR, and dated 02/04/2019 has revealed that there is 1 ERNS site within the requested target property.

<u>Site</u>	<u>Address</u>	<u>Map ID / Focus Map(s)</u>	<u>Page</u>
Not reported NRC Report #: 1068848	7853 SOUTH WESTEREN	T89 / 3	103

State- and tribal - equivalent CERCLIS

ENVIROSTOR: EnviroStor Database

A review of the ENVIROSTOR list, as provided by EDR, and dated 01/28/2019 has revealed that there are 2 ENVIROSTOR sites within the requested target property.

<u>Site</u>	<u>Address</u>	<u>Map ID / Focus Map(s)</u>	<u>Page</u>
MORRIS SERVICE CT. Facility Id: 19750104 Status: Refer: 1248 Local Agency	7415 S. WESTERN AVEN	Q80 / 3	99
PROPOSED LOU DANTZLE Facility Id: 60002223 Status: No Action Required	8731 SOUTH WESTERN A	AA129 / 3	132

EXECUTIVE SUMMARY

State and tribal landfill and/or solid waste disposal site lists

SWF/LF: Solid Waste Information System

A review of the SWF/LF list, as provided by EDR, has revealed that there is 1 SWF/LF site within the requested target property.

<u>Site</u>	<u>Address</u>	<u>Map ID / Focus Map(s)</u>	<u>Page</u>
CALTRANS - SITE 16 Database: LOS ANGELES CO. LF, Date of Government Version: 01/14/2019 Site ID: 2192 Status: Closed	11514 SOUTH WESTERN	AO184 / 8	177

State and tribal leaking storage tank lists

LUST: Geotracker's Leaking Underground Fuel Tank Report

A review of the LUST list, as provided by EDR, has revealed that there are 5 LUST sites within the requested target property.

<u>Site</u>	<u>Address</u>	<u>Map ID / Focus Map(s)</u>	<u>Page</u>
SHELL #204-4539-4107 Database: LUST, Date of Government Version: 12/10/2018 Status: Completed - Case Closed Global Id: T0603701093	7217 WESTERN AVE	O56 / 3	75
SHELL #204-4539-4107 Database: LUST REG 4, Date of Government Version: 09/07/2004 Facility Id: 900470089 Status: Case Closed Global ID: T0603701093	7217 WESTERN	O57 / 3	76
SHELL SERVICE STATIO Database: LUST REG 4, Date of Government Version: 09/07/2004 Database: LUST, Date of Government Version: 12/10/2018 Status: Completed - Case Closed Facility Id: 900470089A Status: Leak being confirmed Global Id: T0603751439 Global ID: T0603751439	7217 WESTERN AVE. S.	O65 / 3	83
SHELL STATION (FORME Database: LUST, Date of Government Version: 12/10/2018 Status: Completed - Case Closed Global Id: T0603784940	8222 WESTERN AVE. S.	W94 / 4	104
FORMER MARK C BLOOME Database: LUST, Date of Government Version: 12/10/2018 Status: Completed - Case Closed Global Id: T0603713324	10750 S WESTERN AVE	AJ169 / 6	164

EXECUTIVE SUMMARY

CPS-SLIC: Statewide SLIC Cases

A review of the CPS-SLIC list, as provided by EDR, has revealed that there is 1 CPS-SLIC site within the requested target property.

<u>Site</u>	<u>Address</u>	<u>Map ID / Focus Map(s)</u>	<u>Page</u>
COLLINS DRY CLEANERS	8222 WESTERN	W100 / 4	111
Database: CPS-SLIC, Date of Government Version: 12/10/2018 Facility Status: Open - Remediation Global Id: T10000005731			

State and tribal registered storage tank lists

UST: Active UST Facilities

A review of the UST list, as provided by EDR, has revealed that there are 3 UST sites within the requested target property.

<u>Site</u>	<u>Address</u>	<u>Map ID / Focus Map(s)</u>	<u>Page</u>
WALNUT PHARMACEUTICA	6109 S WESTERN AVE	C23 / 1	57
Database: UST, Date of Government Version: 12/10/2018 Facility Id: 23605			
FLORENCE/WESTERN AUT	7217 S WESTERN AVE	O68 / 3	90
Database: UST, Date of Government Version: 12/10/2018 Facility Id: 25333			
SHELL STATION (FORME	8222 WESTERN AVENUE	W101 / 4	113
Database: UST CLOSURE, Date of Government Version: 03/11/2019			

ADDITIONAL ENVIRONMENTAL RECORDS

Local Lists of Landfill / Solid Waste Disposal Sites

WMUDS/SWAT: Waste Management Unit Database

A review of the WMUDS/SWAT list, as provided by EDR, and dated 04/01/2000 has revealed that there is 1 WMUDS/SWAT site within the requested target property.

<u>Site</u>	<u>Address</u>	<u>Map ID / Focus Map(s)</u>	<u>Page</u>
SAMUELSON, ERIC	11920 SOUTH WESTERN	AQ190 / 8	181

HAULERS: Registered Waste Tire Haulers Listing

A review of the HAULERS list, as provided by EDR, and dated 02/09/2019 has revealed that there is 1 HAULERS site within the requested target property.

<u>Site</u>	<u>Address</u>	<u>Map ID / Focus Map(s)</u>	<u>Page</u>
CALDERON TIRE & WHEEL	6210 S WESTERN AVE	E27 / 2	59

EXECUTIVE SUMMARY

Facility ID: 1792926

Local Lists of Hazardous waste / Contaminated Sites

SCH: School Property Evaluation Program

A review of the SCH list, as provided by EDR, and dated 01/28/2019 has revealed that there is 1 SCH site within the requested target property.

<u>Site</u>	<u>Address</u>	<u>Map ID / Focus Map(s)</u>	<u>Page</u>
PROPOSED LOU DANTZLE Facility Id: 60002223 Status: No Action Required	8731 SOUTH WESTERN A	AA129 / 3	132

CDL: Clandestine Drug Labs

A review of the CDL list, as provided by EDR, and dated 12/31/2017 has revealed that there are 2 CDL sites within the requested target property.

<u>Site</u>	<u>Address</u>	<u>Map ID / Focus Map(s)</u>	<u>Page</u>
Not reported Facility Id: 2001-08-037	7855 S WESTERN AVE	T88 / 3	103
Not reported Facility Id: 2003-04-039	10022 S WESTERN AVE	AF144 / 6	143

Local Lists of Registered Storage Tanks

SWEEPS UST: SWEEPS UST Listing

A review of the SWEEPS UST list, as provided by EDR, and dated 06/01/1994 has revealed that there are 11 SWEEPS UST sites within the requested target property.

<u>Site</u>	<u>Address</u>	<u>Map ID / Focus Map(s)</u>	<u>Page</u>
J HOFERT CO Status: A Comp Number: 9009 Comp Number: 9038	5955 S WESTERN AVE	A3 / 1	42
WALNUT PHARMECUETICA Status: A Comp Number: 8132	6109 S WESTERN AVE	C21 / 1	56
CURRENT OCCUPANT Comp Number: 2505	6405 S WESTERN AVE	G31 / 1	61
GREATER LIBERTY BAPT Comp Number: 4117	6557 S WESTERN AVE	I40 / 1	68
EXXON SERVICE STATIO Comp Number: 3793	7075 N WESTERN AVE	N51 / 3	73
WESTERN FLORENCE AUT	7217 S WESTERN AVE	O58 / 3	78

EXECUTIVE SUMMARY

Status: A Tank Status: A Comp Number: 1008			
YOUNG'S TEXACO Comp Number: 8194	9200 S WESTERN AVE	AE140 / 6	141
ANDREW MURRAY JR Comp Number: 4719	10301 S WESTERN AVE	AG146 / 5	143
MARK C BLOOME Status: A Comp Number: 11456	10750 S WESTERN AVE	AJ168 / 6	163
AT & T COMMUNICATION Status: A Comp Number: 13238	11100 S WESTERN AVE	AL178 / 6	174
UNOCAL CORP SS 3173 Status: A Tank Status: A Comp Number: 3128	11404 S WESTERN AVE	AN182 / 8	176

HIST UST: Hazardous Substance Storage Container Database

A review of the HIST UST list, as provided by EDR, and dated 10/15/1990 has revealed that there are 3 HIST UST sites within the requested target property.

<u>Site</u>	<u>Address</u>	<u>Map ID / Focus Map(s)</u>	<u>Page</u>
SAV-ON SERVICE Facility Id: 00000047200	6405 S WESTERN	G36 / 1	66
BELLS SHELL Facility Id: 00000016823	7217 S WESTERN	O69 / 3	90
SP OPERATOR Facility Id: 00000055695	8611 S WESTERN AVE	Z119 / 3	124

CA FID UST: Facility Inventory Database

A review of the CA FID UST list, as provided by EDR, and dated 10/31/1994 has revealed that there are 5 CA FID UST sites within the requested target property.

<u>Site</u>	<u>Address</u>	<u>Map ID / Focus Map(s)</u>	<u>Page</u>
CURRENT OCCUPANT Facility Id: 19054260 Status: I	6405 S WESTERN AVE	G31 / 1	61
GREATER LIBERTY BAPT Facility Id: 19011590 Status: I	6557 S WESTERN AVE	140 / 1	68
EXXON SERVICE STATIO Facility Id: 19055629 Status: A	7075 N WESTERN AVE	N51 / 3	73
WESTERN FLORENCE AUT Facility Id: 19002109	7217 S WESTERN AVE	O58 / 3	78

EXECUTIVE SUMMARY

Status: A

ANDREW MURRAY JR

10301 S WESTERN AVE

AG146 / 5

143

Facility Id: 19054362

Status: I

Records of Emergency Release Reports

CHMIRS: California Hazardous Material Incident Report System

A review of the CHMIRS list, as provided by EDR, and dated 10/24/2018 has revealed that there is 1 CHMIRS site within the requested target property.

<u>Site</u>	<u>Address</u>	<u>Map ID / Focus Map(s)</u>	<u>Page</u>
Not reported OES Incident Number: 5-2100	8701 S WESTERN AV	AA121 / 3	125

Other Ascertainable Records

RCRA NonGen / NLR: RCRA - Non Generators / No Longer Regulated

A review of the RCRA NonGen / NLR list, as provided by EDR, and dated 03/25/2019 has revealed that there are 4 RCRA NonGen / NLR sites within the requested target property.

<u>Site</u>	<u>Address</u>	<u>Map ID / Focus Map(s)</u>	<u>Page</u>
C H AUTO REPAIR EPA ID:: CAL000359302	6405 S WESTERN AVE	G33 / 1	63
WESTERN AUTO BODY & EPA ID:: CAL000351953	7401 S WESTERN AVE	Q74 / 3	95
TESORO SHELL 68558 EPA ID:: CAL000322096	8611 S WESTERN AVE	Z118 / 3	122
QUALLS, OREN TRUCKING EPA ID:: CAD980585145	8943 S WESTERN	131 / 3	135

SSTS: Section 7 Tracking Systems

A review of the SSTS list, as provided by EDR, and dated 12/31/2009 has revealed that there is 1 SSTS site within the requested target property.

<u>Site</u>	<u>Address</u>	<u>Map ID / Focus Map(s)</u>	<u>Page</u>
WALNUT PHARMACEUTICA Registration Number:: 018030CA 001	6109 S. WESTERN AVE	C20 / 1	55

EXECUTIVE SUMMARY

FINDS: Facility Index System/Facility Registry System

A review of the FINDS list, as provided by EDR, and dated 02/15/2019 has revealed that there are 36 FINDS sites within the requested target property.

<u>Site</u>	<u>Address</u>	<u>Map ID / Focus Map(s)</u>	<u>Page</u>
CISCO BROTHERS CORP Registry ID:: 110013311692	5957 1/2 S WESTERN A	A1 / 1	40
LARSON LITHO INC Registry ID:: 110002746468	5959 S WESTERN AVENU	A6 / 1	44
CISCO BROS. CORP. Registry ID:: 110070311007	5955 S. WESTERN AVE.	A8 / 1	46
SWEDISH HAND DRY Registry ID:: 110002728870	5950 S WESTERN	A9 / 2	47
SILKSCREEN FACTORY I Registry ID:: 110070480330	6065 S WESTERN AVE	C16 / 1	52
JEWEL CHEMICAL AND S Registry ID:: 110070401932	6225 SOUTH WESTERN A	E29 / 1	60
C.H. AUTO REPAIR Registry ID:: 110064882104	6405 S WESTERN AVE	G35 / 1	65
COAST APPLIANCE PART Registry ID:: 110066817831	6909 S WESTERN AVE	M49 / 3	72
SHELL #204-4539-4107 Registry ID:: 110065207323	7217 WESTERN AVE	O54 / 3	75
SHELL SERVICE STATIO Registry ID:: 110066520134	7217 WESTERN AVE. S.	O62 / 3	82
SHELL SERVICE STAIION Registry ID:: 110002696495	7217 S WESTERN / FLO	O67 / 3	88
JACK IN THE BOX #531 Registry ID:: 110057063902	7201 S WESTERN AVE	O70 / 3	92
WESTERN AUTO BODY & Registry ID:: 110066286432	7401 S WESTERN AVE	Q73 / 3	94
SOPHISTICATED AUTO B Registry ID:: 110065876038	7419 S WESTERN AVE	Q77 / 3	97
DDS COLLISION Registry ID:: 110070411432	7419 S WESTERN AVE	Q79 / 3	99
MORRIS SERVICE CT. Registry ID:: 110061019393	7415 S. WESTERN AVEN	Q81 / 3	100
JEFF HANLEY Registry ID:: 110070403897	8025 S. WESTERN AVEN	V92 / 3	104
FORMER SHELL SERVICE Registry ID:: 110066331277	8222 SOUTH WESTERN A	W97 / 4	109
SHELL STATION (FORME Registry ID:: 110066825252	8222 WESTERN AVE. S.	W99 / 4	110
COLLINS DRY CLEANERS Registry ID:: 110002728451	8222 WESTERN	W100 / 4	111
JACOBS CLEANERS Registry ID:: 110002776942	8405 S WESTERN AVE	X102 / 3	114
KRAGEN AUTO PARTS #4	8522 S. WESTERN AVE	Y111 / 4	120

EXECUTIVE SUMMARY

Registry ID:: 110017949201			
O'REILLY AUTO PARTS	8522 S WESTERN AVE	Y112 / 4	120
Registry ID:: 110066738971			
SOUTH WESTERN SHELL	8611 S WESTERN AVE	Z116 / 3	121
Registry ID:: 110065192810			
M & H DRY CLEANERS	8724 WESTERN	AA123 / 4	127
Registry ID:: 110002729021			
QUALLS, OREN TRUCKING	8943 S WESTERN	131 / 3	135
Registry ID:: 110002669318			
92ND YOUNG'S AUTO	9200 S WESTERN AVE	AE137 / 6	139
Registry ID:: 110065812829			
JESSE OWENS POOL	9835 S WESTERN AVE	AF141 / 5	142
Registry ID:: 110065738116			
CITY WIDE AUTO BODY	10303 S WESTERN AVE	AG145 / 5	143
Registry ID:: 110065481632			
EXPO AUTO SERVICE	10301 S WESTERN AVE	AG148 / 5	146
Registry ID:: 110066215054			
ONE STOP TRANSMISSIO	10300 S WESTERN	AG150 / 6	147
Registry ID:: 110002895243			
PAULAS CLEANERS	10401 S WESTERN	AH161 / 5	155
Registry ID:: 110002769479			
LOCAL DISTRICT NO 7	10616 S WESTERN AVE	AI166 / 6	162
Registry ID:: 110038890260			
GOODYEAR	10750 S WESTERN AVE	AJ172 / 6	166
Registry ID:: 110065083581			
MIDDLE COLLEGE HIGH	11750 SOUTH WESTERN	AP186 / 8	178
Registry ID:: 110036094954			
SAMUELSON ERIC	11920 S WESTERN AVE	AQ189 / 8	180
Registry ID:: 110013959840			

ECHO: Enforcement & Compliance History Information

A review of the ECHO list, as provided by EDR, and dated 03/03/2019 has revealed that there are 22 ECHO sites within the requested target property.

<u>Site</u>	<u>Address</u>	<u>Map ID / Focus Map(s)</u>	<u>Page</u>
CISCO BROTHERS CORP	5957 1/2 S WESTERN A	A1 / 1	40
Registry ID: 110013311692			
LARSON LITHO INC	5959 S WESTERN AVENU	A6 / 1	44
Registry ID: 110002746468			
SWEDISH HAND DRY	5950 S WESTERN	A9 / 2	47
Registry ID: 110002728870			
SILKSCREEN FACTORY I	6065 S WESTERN AVE	C16 / 1	52
Registry ID: 110070480330			
JEWEL CHEMICAL AND S	6225 SOUTH WESTERN A	E29 / 1	60
Registry ID: 110070401932			
C.H. AUTO REPAIR	6405 S WESTERN AVE	G35 / 1	65

EXECUTIVE SUMMARY

Registry ID: 110064882104			
SHELL SERVICE STATION	7217 S WESTERN / FLO	O67 / 3	88
Registry ID: 110002696495			
WESTERN AUTO BODY &	7401 S WESTERN AVE	Q73 / 3	94
Registry ID: 110066286432			
DDS COLLISION	7419 S WESTERN AVE	Q79 / 3	99
Registry ID: 110070411432			
JEFF HANLEY	8025 S. WESTERN AVEN	V92 / 3	104
Registry ID: 110070403897			
COLLINS DRY CLEANERS	8222 WESTERN	W100 / 4	111
Registry ID: 110002728451			
JACOBS CLEANERS	8405 S WESTERN AVE	X102 / 3	114
Registry ID: 110002776942			
O'REILLY AUTO PARTS	8522 S WESTERN AVE	Y112 / 4	120
Registry ID: 110066738971			
SOUTH WESTERN SHELL	8611 S WESTERN AVE	Z116 / 3	121
Registry ID: 110065192810			
M & H DRY CLEANERS	8724 WESTERN	AA123 / 4	127
Registry ID: 110002729021			
QUALLS, OREN TRUCKING	8943 S WESTERN	131 / 3	135
Registry ID: 110002669318			
92ND YOUNG'S AUTO	9200 S WESTERN AVE	AE137 / 6	139
Registry ID: 110065812829			
EXPO AUTO SERVICE	10301 S WESTERN AVE	AG148 / 5	146
Registry ID: 110066215054			
ONE STOP TRANSMISSIO	10300 S WESTERN	AG150 / 6	147
Registry ID: 110002895243			
PAULAS CLEANERS	10401 S WESTERN	AH161 / 5	155
Registry ID: 110002769479			
LOCAL DISTRICT NO 7	10616 S WESTERN AVE	AI166 / 6	162
Registry ID: 110038890260			
MIDDLE COLLEGE HIGH	11750 SOUTH WESTERN	AP186 / 8	178
Registry ID: 110036094954			

DRYCLEANERS: Cleaner Facilities

A review of the DRYCLEANERS list, as provided by EDR, has revealed that there are 6 DRYCLEANERS sites within the requested target property.

<u>Site</u>	<u>Address</u>	<u>Map ID / Focus Map(s)</u>	<u>Page</u>
COLLINS CLEANERS	8222 S WESTERN AVE	W98 / 4	109
Database: DRYCLEAN SOUTH COAST, Date of Government Version: 03/19/2019			
M. & H. DRY CLEANERS	8724 S WESTERN AVE	AA124 / 4	129
Database: DRYCLEAN SOUTH COAST, Date of Government Version: 03/19/2019			
YANCY'S OMEGA CLEANER	9133 S WESTERN AVE	AC134 / 5	137
Database: DRYCLEAN SOUTH COAST, Date of Government Version: 03/19/2019			
DALLAS FINER CLEANER	10401 S WESTERN AVE	AH157 / 5	153
Database: DRYCLEAN SOUTH COAST, Date of Government Version: 03/19/2019			

EXECUTIVE SUMMARY

<u>Site</u>	<u>Address</u>	<u>Map ID / Focus Map(s)</u>	<u>Page</u>
DALLAS FINER CLEANER Database: DRYCLEAN SOUTH COAST, Date of Government Version: 03/19/2019	10401 S WESTERN AVE	AH160 / 5	155
DALLAS FINER CLEANER Database: DRYCLEANERS, Date of Government Version: 12/13/2018 Database: DRYCLEAN SOUTH COAST, Date of Government Version: 03/19/2019 EPA Id: CAD981992548	10401 S WESTERN AV	AH162 / 5	157

EMI: Emissions Inventory Data

A review of the EMI list, as provided by EDR, and dated 12/31/2017 has revealed that there are 6 EMI sites within the requested target property.

<u>Site</u>	<u>Address</u>	<u>Map ID / Focus Map(s)</u>	<u>Page</u>
BURGER PALACE #3 Facility Id: 64865	7126 WESTERN AVENUE	N53 / 4	74
COLLINS CLEANERS Facility Id: 36373	8222 S WESTERN AVE	W98 / 4	109
M. & H. DRY CLEANERS Facility Id: 38332	8724 S WESTERN AV	AA127 / 4	131
ANDREW MURRAY JR Facility Id: 61451	10301 S WESTERN AVE	AG146 / 5	143
DALLAS FINER CLEANER Facility Id: 61018 Facility Id: 47495	10401 S WESTERN AV	AH162 / 5	157
SANTA FE ENERGY OPER Facility Id: 57287	120TH ST/WESTERN AV	192 / 7	182

HAZNET: Facility and Manifest Data

A review of the HAZNET list, as provided by EDR, and dated 12/31/2017 has revealed that there are 43 HAZNET sites within the requested target property.

<u>Site</u>	<u>Address</u>	<u>Map ID / Focus Map(s)</u>	<u>Page</u>
CISCO BROTHERS CORP GEPAID: CAR000114744	5957 1/2 S WESTERN A	A1 / 1	40
J H C LIQUIDATIONS C GEPAID: CAC000949112	5955 S WESTERN AVE	A2 / 1	42
LARSON LITHO GEPAID: CAD981674799	5959 S WESTERN AVENU	A4 / 1	43
BEAR FLAG GEPAID: CAL000037228	5959 S WESTERN AVE	A5 / 1	44
OPEN FOR BUSINESS PR GEPAID: CAC002666143	5959 S WESTERN AVE	A7 / 1	46
ERALA REDEVELOPMENT GEPAID: CAC002649385	5975 S WESTERN AVE	B12 / 1	50
RESEARCH METALS INDU	6065 S WESTERN AVE	C14 / 1	51

EXECUTIVE SUMMARY

GEPaid: CAC001421648			
SILKSCREEN FACTORY I GEPaid: CAL000376337	6065 S WESTERN AVE	C15 / 1	51
AMISTAD PLAZA PARTNE GEPaid: CAC002133817	6066 SOUTH WESTERN	C17 / 2	53
1X LEBLANC, BARRY D GEPaid: CAC000833648	6109 SO WESTERN AVE	C19 / 1	55
MAURRY BIOLOGICAL CO GEPaid: CAD981461668	6109 S WESTERN AVE	C22 / 1	56
SHAVER SPECIALIST CO GEPaid: CAX000031799	6127 S. WESTERN AVE.	D25 / 1	58
JEWEL CHEMICAL & SUP GEPaid: CAC002923710	6225 SO WESTERN AVE	E28 / 1	60
C H AUTO REPAIR GEPaid: CAL000219443	6405 S WESTERN AVE	G32 / 1	62
BULLOCKS BRAKE GEPaid: CAL000093892	6565 S WESTERN AVE	I41 / 1	68
MOMS CLEANERS GEPaid: CAD981971005	6904 S WESTERN AVE	M48 / 4	71
WESTERN SHELL GEPaid: CAL000214335	7217 SOUTH WESTERN A	O55 / 3	75
EQUILON ENTERPRISES GEPaid: CAD981405269	7217 S WESTERN	O60 / 3	80
FLORENCE WESTERN MED GEPaid: CAL000121198	7301 SOUTH WESTERN A	P71 / 3	92
JAMES R NOLAN DC GEPaid: CAL000080841	7408 S WESTERN AVE	Q75 / 4	96
DDS COLLISION INC GEPaid: CAL000277294 GEPaid: CAL000389883	7419 S WESTERN AVE	Q78 / 3	98
FRANCIS LINSK GEPaid: CAC002313209	7415 S WESTERN AVE	Q82 / 3	100
WILLIAM H KINDRED GEPaid: CAC001424968	7501 S WESTERN AVE	R84 / 3	101
COLLINS DRY CLEANERS GEPaid: CAD981624943	8222 WESTERN	W100 / 4	111
LOS ANGELES WORLD AI GEPaid: CAC002652809	8471 S WESTERN AVE	104 / 3	116
DREWS AUTOBODY REPAI GEPaid: CAL000214660	8500 S WESTERN AVE	Y108 / 4	117
KRAGEN AUTO PARTS 40 GEPaid: CAL000298790	8522 S WESTERN AVE	Y110 / 4	118
ICEF PUBLIC SCHOOLS GEPaid: CAC002786894	8705 S WESTERN AVE #	AA120 / 3	124
BANK OF AMERICA GEPaid: CAC002687810	8701 S WESTERN AVE	AA122 / 3	126
M & H DRY CLEANERS	8724 WESTERN	AA123 / 4	127

EXECUTIVE SUMMARY

GEPaid: CAD981625668			
MNL DEVELOPMENT INC GEPaid: CAC002685117	8720 S WESTERN AVE	AA126 / 4	131
DOLLAR TREE #05837 GEPaid: CAL000417469	9137 S WESTERN AVE #	AC135 / 5	137
92ND YOUNG'S AUTO GEPaid: CAL000191019	9200 S WESTERN AVE	AE139 / 6	141
MURRAY AUTO CENTER GEPaid: CAP400480463	10301 S WESTERN AVE	AG147 / 5	144
TOP TRANSMISSION GEPaid: CAL000211828	10300 S WESTERN AVE	AG151 / 6	149
WESTERN AUTO REPAIR GEPaid: CAL000069049	10300 S WESTERN AVE	AG152 / 6	149
POWER TRANSMISSION GEPaid: CAL000288623	10300 S WESTERN AVE	AG153 / 6	150
PRESERVATION PARTNER GEPaid: CAC002702692	10311 S WESTERN AVE	AG154 / 5	152
DALLAS FINER CLEANER GEPaid: CAD981992548	10401 S WESTERN AVE	AH158 / 5	153
101616 WESTERN AVE I GEPaid: CAC002619264	10616 S WESTERN AVE	AI163 / 6	159
10616 WESTERN AVE IN GEPaid: CAC002568827	10616 S WESTERN AVE	AI164 / 6	160
GOODYEAR AUTO SERVIC GEPaid: CAD981408479	10750 S WESTERN AVE	AJ173 / 6	166
SINGJOY CO GEPaid: CAC001033496	11227-11239 WESTERN	AM180 / 5	175

HIST CORTESE: Hazardous Waste & Substance Site List

A review of the HIST CORTESE list, as provided by EDR, and dated 04/01/2001 has revealed that there is 1 HIST CORTESE site within the requested target property.

<u>Site</u>	<u>Address</u>	<u>Map ID / Focus Map(s)</u>	<u>Page</u>
SHELL #204-4539-4107 Reg Id: 900470089	7217 WESTERN	O57 / 3	76

NPDES: NPDES Permits Listing

A review of the NPDES list, as provided by EDR, and dated 02/11/2019 has revealed that there is 1 NPDES site within the requested target property.

<u>Site</u>	<u>Address</u>	<u>Map ID / Focus Map(s)</u>	<u>Page</u>
108TH STREET ET AL Facility Status: Terminated	108TH STREET AND SOU	AJ175 / 5	167

EXECUTIVE SUMMARY

WDS: Waste Discharge System

A review of the WDS list, as provided by EDR, and dated 06/19/2007 has revealed that there are 2 WDS sites within the requested target property.

<u>Site</u>	<u>Address</u>	<u>Map ID / Focus Map(s)</u>	<u>Page</u>
BASIC NEW YARD Facility Status: A Facility Id: 4 191001362	5975 S WESTERN AVE	B11 / 1	49
BASIC RECYCLING Facility Status: A Facility Id: 4 191001363	6119 S WESTERN AVE	D24 / 1	57

CIWQS: California Integrated Water Quality System

A review of the CIWQS list, as provided by EDR, and dated 03/05/2019 has revealed that there are 3 CIWQS sites within the requested target property.

<u>Site</u>	<u>Address</u>	<u>Map ID / Focus Map(s)</u>	<u>Page</u>
BASIC FIBERS INC NEW	5975 WESTERN	B10 / 1	48
SOUTH LA ANIMAL SHEL	5975 SOUTH WESTERN A	B13 / 1	50
108TH STREET ET AL	108TH STREET AND SOU	AJ175 / 5	167

PROD WATER PONDS: PROD WATER PONDS (GEOTRACKER)

A review of the PROD WATER PONDS list, as provided by EDR, and dated 12/10/2018 has revealed that there is 1 PROD WATER PONDS site within the requested target property.

<u>Site</u>	<u>Address</u>	<u>Map ID / Focus Map(s)</u>	<u>Page</u>
HOWARD TOWNSITE OIL	S WESTERN AVE	181 / 6	175

EDR HIGH RISK HISTORICAL RECORDS

EDR Exclusive Records

EDR Hist Auto: EDR Exclusive Historical Auto Stations

A review of the EDR Hist Auto list, as provided by EDR, has revealed that there are 26 EDR Hist Auto sites within the requested target property.

<u>Site</u>	<u>Address</u>	<u>Map ID / Focus Map(s)</u>	<u>Page</u>
CHAVES BRAKES & AUTO	6210 S WESTERN AVE	E26 / 2	59
TRACY R K	6323 S WESTERN AVE	F30 / 2	61
SAV-ON SERVICE	6405 S WESTERN AVE	G34 / 1	64
RICHARDSON W A	6507 S WESTERN AVE	H37 / 1	67
RYON E C	6501 S WESTERN AVE	H38 / 1	67
EARNHART AUTOMOTIVE	6700 S WESTERN AVE	J43 / 2	69
JOHNSTON CORSON	6820 S WESTERN AVE	L46 / 4	70
FITZGERALD W W	6922 S WESTERN AVE	M50 / 4	73
SCHMITZ J M	7112 S WESTERN AVE	N52 / 4	74
BELLS SHELL SERVICE	7217 S WESTERN AVE	O66 / 3	88

EXECUTIVE SUMMARY

<u>Site</u>	<u>Address</u>	<u>Map ID / Focus Map(s)</u>	<u>Page</u>
SEASIDE OIL CO	7323 S WESTERN AVE	P72 / 3	94
BRENT W F	7501 S WESTERN AVE	R83 / 3	101
WESTERN SERVICE STAT	7527 S WESTERN AVE	R85 / 3	102
BLAZSHEK RUDOLPH	7924 S WESTERN AVE	U91 / 4	103
STEPHENS P M	8127 S WESTERN AVE	93 / 3	104
DUTEAU E J	8401 S WESTERN AVE	X103 / 3	115
LINDHARDT JOHN	8500 S WESTERN AVE	Y107 / 4	117
STILES E B	8527 S WESTERN AVE	Y109 / 3	117
MERRIAM J C	8524 S WESTERN AVE	Y113 / 4	121
MC CLANAHAN F J	8601 S WESTERN AVE	Z114 / 3	121
PACIFIC FUEL COMPANY	8611 S WESTERN AVE	Z117 / 3	122
HOUSER J K	8744 S WESTERN AVE	AA128 / 4	132
FLACK F S	8825 S WESTERN AVE	AB130 / 3	134
SUH DUK SEON	9200 S WESTERN AVE	AE138 / 6	140
WHITE BRAKE CENTER	10300 S WESTERN	AG149 / 6	147
MIDELE YARDAGE	11141 S WESTERN	AM179 / 5	175

EDR Hist Cleaner: EDR Exclusive Historical Cleaners

A review of the EDR Hist Cleaner list, as provided by EDR, has revealed that there are 19 EDR Hist Cleaner sites within the requested target property.

<u>Site</u>	<u>Address</u>	<u>Map ID / Focus Map(s)</u>	<u>Page</u>
MANDELLA F E	6103 S WESTERN AVE	C18 / 1	54
HAJAIAN NISHAN	6523 S WESTERN AVE	H39 / 1	67
WIMER FLORENCE MRS	6617 S WESTERN AVE	J42 / 2	69
KIM WING	6718 S WESTERN AVE	K44 / 2	70
JOHNSON E N	6809 S WESTERN AVE	L45 / 3	70
JONES H M MRS	6902 S WESTERN AVE	M47 / 4	70
SHAPIRO ISADORE	7615 S WESTERN AVE	S86 / 3	102
HICKS R W	7710 S WESTERN AVE	87 / 4	102
AVALON CLEANERS DY	7877 S WESTERN AVE	U90 / 3	103
COLLINS CLEANERS	8222 S WESTERN AVE	W95 / 4	108
ALFERO C F	8509 S WESTERN AVE	Y105 / 3	116
WATTS E B	8513 S WESTERN AVE	Y106 / 3	116
M & H CLEANERS	8724 SOUTH WESTERN A	AA125 / 4	130
YIM LEE LAUNDRY	9061/2 N WESTERN AVE	AC132 / 5	136
WILBERT CLEANERS	9133 S WESTERN AVE	AC133 / 5	137
FLEMINGS CLEANERS	9156 S WESTERN AV	AD136 / 6	139
VELVETONE CLEANERS	10337 S WESTERN AVE	AG155 / 5	152
DALLAS CLEANERS & DY	10401 S WESTERN	AH159 / 5	154
LAZARUS CHAS	11085 S WESTERN AVE	AL177 / 5	174

EDR RECOVERED GOVERNMENT ARCHIVES

Exclusive Recovered Govt. Archives

RGA LF: Recovered Government Archive Solid Waste Facilities List

A review of the RGA LF list, as provided by EDR, has revealed that there is 1 RGA LF site within the

EXECUTIVE SUMMARY

requested target property.

<u>Site</u>	<u>Address</u>	<u>Map ID / Focus Map(s)</u>	<u>Page</u>
SAMUELSON, ERIC	11920 SO WESTERN AVE	AQ191 / 8	182

RGA LUST: Recovered Government Archive Leaking Underground Storage Tank

A review of the RGA LUST list, as provided by EDR, has revealed that there are 9 RGA LUST sites within the requested target property.

<u>Site</u>	<u>Address</u>	<u>Map ID / Focus Map(s)</u>	<u>Page</u>
SHELL SERVICE STATIO	7217 WESTERN AVE. S.	O59 / 3	79
SHELL SERVICE STATIO	7217 WESTERN AVE. S.	O61 / 3	81
SHELL STATION #204-4	7217 WESTERN AVENUE	O63 / 3	82
SHELL #204-4539-4107	7217 WESTERN AVE	O64 / 3	82
SHELL STATION (FORME	8222 WESTERN AVE. S.	W96 / 4	109
SHELL SERVICE STATIO	8611 WESTERN AVE	Z115 / 3	121
GOODYEAR	10750 S WESTERN AVE	AJ170 / 6	165
GOODYEAR	10750 SOUTH WESTERN	AJ171 / 6	166
GOOD YEAR SERVICE ST	10750 S. WESTERN	AJ174 / 6	167

SURROUNDING SITES: SEARCH RESULTS

Surrounding sites were identified in the following databases.

Page Numbers and Map Identifications refer to the EDR Area/Corridor Report where detailed data on individual sites can be reviewed.

Sites listed in ***bold italics*** are in multiple databases.

Unmappable (orphan) sites are not considered in the foregoing analysis.

STANDARD ENVIRONMENTAL RECORDS

Federal CERCLIS list

SEMS: Superfund Enterprise Management System

A review of the SEMS list, as provided by EDR, and dated 03/11/2019 has revealed that there are 2 SEMS sites within approximately 0.5 miles of the requested target property.

<u>Site</u>	<u>Address</u>	<u>Direction / Distance</u>	<u>Map ID / Focus Map(s)</u>	<u>Page</u>
NORMANDY MOUND CAL T Site ID: 0903702 EPA Id: CAD982391708	CORNER OF NORMANDY A	E 1/4 - 1/2 (0.288 mi.)	409 / 8	561
<i>DEPT. OF PUBLIC WORK</i> Site ID: 0902518 EPA Id: CAD981989049	<i>5860 S. WILTON PLACE</i>	<i>W 1/4 - 1/2 (0.332 mi.)</i>	<i>BX419 / 1</i>	<i>595</i>

EXECUTIVE SUMMARY

Federal CERCLIS NFRAP site list

SEMS-ARCHIVE: Superfund Enterprise Management System Archive

A review of the SEMS-ARCHIVE list, as provided by EDR, and dated 03/11/2019 has revealed that there are 3 SEMS-ARCHIVE sites within approximately 0.5 miles of the requested target property.

<u>Site</u>	<u>Address</u>	<u>Direction / Distance</u>	<u>Map ID / Focus Map(s)</u>	<u>Page</u>
LONG CHEMICAL INC Site ID: 0901240 EPA Id: CAD009663295	6231 S MANHATTAN PL	W 0 - 1/8 (0.043 mi.)	AX299 / 1	314
HUGHES PAINT CO Site ID: 0901608 EPA Id: CAD078807146	5900 S WESTERN AVE	NNE 0 - 1/8 (0.047 mi.)	AV311 / 2	332
BENNETT RESIDENCE Site ID: 0903633 EPA Id: CAD982500753	2045 WEST 105TH STRE	W 1/4 - 1/2 (0.340 mi.)	BY420 / 5	598

Federal RCRA CORRACTS facilities list

CORRACTS: Corrective Action Report

A review of the CORRACTS list, as provided by EDR, and dated 03/25/2019 has revealed that there is 1 CORRACTS site within approximately 1 mile of the requested target property.

<u>Site</u>	<u>Address</u>	<u>Direction / Distance</u>	<u>Map ID / Focus Map(s)</u>	<u>Page</u>
TELEDYNE REYNOLDS, I EPA ID:: CAD990833006	12525 DAPHNE AVENUE	WSW 1/2 - 1 (0.703 mi.)	444 / 7	703

Federal RCRA generators list

RCRA-LQG: RCRA - Large Quantity Generators

A review of the RCRA-LQG list, as provided by EDR, and dated 03/25/2019 has revealed that there are 6 RCRA-LQG sites within approximately 0.25 miles of the requested target property.

<u>Site</u>	<u>Address</u>	<u>Direction / Distance</u>	<u>Map ID / Focus Map(s)</u>	<u>Page</u>
Not reported EPA ID:: CAL000050448	1769 W IMPERIAL HWY	E 0 - 1/8 (0.027 mi.)	AN280 / 8	276
MANHATTAN PUMP STATI EPA ID:: CAR000197673	6219 SOUTH MANHATTAN	W 0 - 1/8 (0.043 mi.)	AX301 / 1	321
RALPHS GROCERY CO NO EPA ID:: CAR000253757	1730 W MANCHESTER AV	E 0 - 1/8 (0.063 mi.)	BC322 / 4	346
FOOD 4 LESS-FUEL CEN EPA ID:: CAR000260703	11533 S WESTERN AVE	W 0 - 1/8 (0.065 mi.)	BD323 / 7	350
LAUSD-CLAY MIDDLE SC EPA ID:: CAD982039554	12226 S WESTERN AVEN	SE 1/8 - 1/4 (0.178 mi.)	380 / 8	446
ADVANCE PAPER BOX CO	6100 S GRAMERCY PLAC	W 1/8 - 1/4 (0.244 mi.)	BR399 / 1	495

EXECUTIVE SUMMARY

EPA ID:: CAD982415846

RCRA-SQG: RCRA - Small Quantity Generators

A review of the RCRA-SQG list, as provided by EDR, and dated 03/25/2019 has revealed that there are 15 RCRA-SQG sites within approximately 0.25 miles of the requested target property.

<u>Site</u>	<u>Address</u>	<u>Direction / Distance</u>	<u>Map ID / Focus Map(s)</u>	<u>Page</u>
PRIVILEGE ENT INC EPA ID:: CAR000112680	1801 W 60TH ST STE C	W 0 - 1/8 (0.016 mi.)	B230 / 1	214
EXXONMOBIL OIL CORP EPA ID:: CAR000202200	1803 W MANCHESTER AV	W 0 - 1/8 (0.021 mi.)	Z261 / 3	241
SHELL SERVICE STATIO EPA ID:: CAR000118828	8611 S WESTERN / MAN	W 0 - 1/8 (0.022 mi.)	Z268 / 3	259
RIGOS SHOP AND MACHI EPA ID:: CAD983669730	1839 W GAGE ST	W 0 - 1/8 (0.037 mi.)	F291 / 1	306
UNIVERSAL BEDROOMS I EPA ID:: CAR000169086	6245 S MANHATTAN PL	W 0 - 1/8 (0.039 mi.)	AX297 / 1	312
RESEARCH METAL INDUS EPA ID:: CAR000052324	1818 W 60TH ST	W 0 - 1/8 (0.059 mi.)	320 / 1	344
ONE HOUR CLEANERS EPA ID:: CAD981613110	1852 W IMPERIAL HWY	W 0 - 1/8 (0.067 mi.)	AW325 / 7	352
HOLLYPARK CLEANERS EPA ID:: CAD981614266	1855 W MANCHESTER	W 0 - 1/8 (0.069 mi.)	BA332 / 3	361
LAILAW TRANSIT L A EPA ID:: CAD981992399	5950 S ST ANDREWS PL	W 1/8 - 1/4 (0.141 mi.)	BI359 / 1	389
QUESTOR JUVENILE FUR EPA ID:: CAD052257961	6235 S ST ANDREWS PL	W 1/8 - 1/4 (0.148 mi.)	BJ363 / 1	401
ONE DAY AUTO AND TRA EPA ID:: CAD983607409	1880 W SLAUSON	NNW 1/8 - 1/4 (0.165 mi.)	BO376 / 1	440
STANLEY FRANCOIS EPA ID:: CAC002563875	11103 S LA SALLE AVE	E 1/8 - 1/4 (0.190 mi.)	385 / 6	454
HOME DEPOT USA INC H EPA ID:: CAR000166199	1830 W SLAUSON AVE	WNW 1/8 - 1/4 (0.205 mi.)	388 / 1	470
GOOD HUMOR CORP EPA ID:: CAD981984040	1900 W. SLAUSON AVE.	NW 1/8 - 1/4 (0.226 mi.)	BP391 / 1	481
L AND J CLEANERS EPA ID:: CAD983656505	1601 W MANCHESTER	E 1/8 - 1/4 (0.241 mi.)	BQ398 / 4	491

RCRA-CESQG: RCRA - Conditionally Exempt Small Quantity Generator

A review of the RCRA-CESQG list, as provided by EDR, and dated 03/25/2019 has revealed that there is 1 RCRA-CESQG site within approximately 0.25 miles of the requested target property.

<u>Site</u>	<u>Address</u>	<u>Direction / Distance</u>	<u>Map ID / Focus Map(s)</u>	<u>Page</u>
WALGREENS #7482	1800 W SLAUSON AVE	NNW 0 - 1/8 (0.115 mi.)	BH350 / 1	381

EXECUTIVE SUMMARY

EPA ID:: CAL000323486

State- and tribal - equivalent NPL

RESPONSE: State Response Sites

A review of the RESPONSE list, as provided by EDR, has revealed that there are 3 RESPONSE sites within approximately 1 mile of the requested target property.

<u>Site</u>	<u>Address</u>	<u>Direction / Distance</u>	<u>Map ID / Focus Map(s)</u>	<u>Page</u>
CALTRANS I-105 FWY P Database: RESPONSE, Date of Government Version: 01/28/2019 Status: Certified / Operation & Maintenance Facility Id: 19990002	NE OF INTRSECTN OF W	E 0 - 1/8 (0.029 mi.)	AR288 / 8	291
CALTRANS I-105 #16 & Database: RESPONSE, Date of Government Version: 01/28/2019 Status: Certified / Operation & Maintenance Facility Id: 19990003	I-5 FWY BTW NORMANDI	E 1/4 - 1/2 (0.424 mi.)	426 / 8	615
LOS ANGELES AIR FORC Database: RESPONSE, Date of Government Version: 01/28/2019 Status: Refer: RWQCB Facility Id: 19970003	2400 EL SEGUNDO BLVD	SW 1/2 - 1 (0.768 mi.)	449 / 7	780

State- and tribal - equivalent CERCLIS

ENVIROSTOR: EnviroStor Database

A review of the ENVIROSTOR list, as provided by EDR, and dated 01/28/2019 has revealed that there are 35 ENVIROSTOR sites within approximately 1 mile of the requested target property.

<u>Site</u>	<u>Address</u>	<u>Direction / Distance</u>	<u>Map ID / Focus Map(s)</u>	<u>Page</u>
WESTERN GAGE GATEWAY Facility Id: 60002006 Status: Refer: RWQCB	6300 S. WESTERN AVEN	E 0 - 1/8 (0.014 mi.)	F218 / 2	195
ALLIANCE HEALTH SERV Facility Id: 60002179 Status: Inactive - Action Required	10410 AND 10600 SOUT	E 0 - 1/8 (0.015 mi.)	AI227 / 6	209
RHONE POULENC AG CO Facility Id: 60001529 Status: No Further Action	1838 WEST 62ND STREE	W 0 - 1/8 (0.016 mi.)	AT229 / 1	213
CALTRANS I-105 FWY P Facility Id: 19990002 Status: Certified / Operation & Maintenance	NE OF INTRSECTN OF W	E 0 - 1/8 (0.029 mi.)	AR288 / 8	291
LONG CHEMICAL, INCOR Facility Id: 19300024 Status: Refer: Other Agency	6231 S MANHATTAN PL	W 0 - 1/8 (0.043 mi.)	AX300 / 1	316
HUGHES PAINT CO	5900 S WESTERN AVE	NNE 0 - 1/8 (0.047 mi.)	AV311 / 2	332

EXECUTIVE SUMMARY

Facility Id: 19280441				
Status: Refer: Other Agency				
MANHATTAN PLACE ELEM	1850 W. 96TH STREET	W 0 - 1/8 (0.100 mi.)	BG344 / 5	369
Facility Id: 60002684				
Status: Active				
SOUTH REGION HIGH SC	IMPERIAL HIGHWAY/HOB	E 0 - 1/8 (0.109 mi.)	345 / 8	374
Facility Id: 60000419				
Status: Inactive - Needs Evaluation				
PEST CONTROL CHEMICA	5852 S. WESTERN AVEN	NNE 0 - 1/8 (0.115 mi.)	348 / 2	376
Facility Id: 60001530				
Status: No Further Action				
BRIGHT STAR PROPOSED	1915 THROUGH 1951 W.	W 1/8 - 1/4 (0.234 mi.)	393 / 1	486
Facility Id: 60001028				
Status: Inactive - Needs Evaluation				
LOS ANGELES SOUTHWES	1600 W.IMPERIAL HIGH	E 1/4 - 1/2 (0.253 mi.)	BT403 / 8	530
Facility Id: 60000158				
Status: Refer: 1248 Local Agency				
LOS ANGELES SOUTHWES	1600 WEST IMPERIAL H	E 1/4 - 1/2 (0.253 mi.)	BT404 / 8	532
Facility Id: 60000796				
Status: Certified / Operation & Maintenance				
BENNET RESIDENCE	2045 WEST 105TH STRE	W 1/4 - 1/2 (0.344 mi.)	BY422 / 5	601
Facility Id: 19650009				
Status: Refer: Other Agency				
GEORGE WASHINGTON PR	10860 S. DENKER AVEN	E 1/4 - 1/2 (0.376 mi.)	423 / 6	603
Facility Id: 19820116				
Status: No Action Required				
CALTRANS I-105 #16 &	I-5 FWY BTW NORMANDI	E 1/4 - 1/2 (0.424 mi.)	426 / 8	615
Facility Id: 19990003				
Status: Certified / Operation & Maintenance				
DYCER AIRPORT		SSW 1/4 - 1/2 (0.484 mi.)	435 / 7	665
Facility Id: 80000845				
Status: Inactive - Needs Evaluation				
12901 S WESTERN AVEN	12901 S. WESTERN AVE	S 1/2 - 1 (0.558 mi.)	439 / 7	670
Facility Id: 71002408				
Status: Refer: Other Agency				
SOUTHWEST PLATING CO	1344 WEST SLAUSON AV	ENE 1/2 - 1 (0.596 mi.)	CB440 / 2	688
Facility Id: 71002192				
Status: Refer: EPA				
ADESCO INC	1328 WEST SLAUSON AV	ENE 1/2 - 1 (0.596 mi.)	CB441 / 2	698
Facility Id: 19360027				
Status: Refer: Other Agency				
MALLINCKRODT CORPORA	12729 SOUTH VAN NESS	SW 1/2 - 1 (0.660 mi.)	442 / 7	699
Facility Id: 19280158				
Status: No Further Action				
WEST IMPERIAL HIGHWA	1256 W. IMPERIAL HIG	E 1/2 - 1 (0.703 mi.)	443 / 8	701
Facility Id: 60001021				
Status: Inactive - Needs Evaluation				
TELEDYNE REYNOLDS, I	12525 DAPHNE AVENUE	WSW 1/2 - 1 (0.703 mi.)	444 / 7	703
Facility Id: 71003196				

EXECUTIVE SUMMARY

Facility Id: 80001515 Status: Refer: Other Agency Status: Inactive - Needs Evaluation				
PB FASTENERS, DIVISI	1700 W. 132ND STREET	S 1/2 - 1 (0.739 mi.)	445 / 8	774
Facility Id: 71002370 Status: No Action Required				
NORTHROP CORPORATION	13215 S WESTERN AVEN	S 1/2 - 1 (0.741 mi.)	446 / 7	775
Facility Id: 80001313 Status: Inactive - Needs Evaluation				
WARREN LANE ELEMENTA	2602 W 79TH ST	W 1/2 - 1 (0.757 mi.)	447 / 3	777
Facility Id: 60000029 Status: Inactive - Needs Evaluation				
SONIC INDUSTRIES(FOR	13200 S.WESTERN AVE.	S 1/2 - 1 (0.758 mi.)	448 / 8	779
Facility Id: 19730197 Status: Refer: 1248 Local Agency				
LOS ANGELES AIR FORC	2400 EL SEGUNDO BLVD	SW 1/2 - 1 (0.768 mi.)	449 / 7	780
Facility Id: 19970003 Status: Refer: RWQCB				
GOLDEN STATE RUBBER	1538 WEST 132ND STRE	SSE 1/2 - 1 (0.795 mi.)	450 / 8	786
Facility Id: 19300004 Status: Refer: Other Agency				
ANGELUS PLATING WORK	1713 W 134 ST	S 1/2 - 1 (0.841 mi.)	451 / 8	787
Facility Id: 71002300 Facility Id: 19340654 Status: Refer: Other Agency Status: No Further Action				
ELECTRO BLEACH PRODU	1628 WEST 134TH STRE	SSE 1/2 - 1 (0.881 mi.)	452 / 8	806
Facility Id: 19280149 Status: No Further Action				
NORTHROP CORPORATION	2815 W EL SEGUNDO	WSW 1/2 - 1 (0.953 mi.)	CC453 / 7	807
Facility Id: 80001321 Status: No Action Required				
MAYAN PATEL (CONNECT	13021 BUDLONG AVENUE	SE 1/2 - 1 (0.961 mi.)	455 / 8	814
Facility Id: 19340658 Facility Id: 71002445 Status: Refer: Other Agency Status: Inactive - Action Required				
SOUTH REGION MS #6,	1720 W. 47TH STREET	N 1/2 - 1 (0.968 mi.)	456 / 1	817
Facility Id: 60000117 Status: Certified				
CAPRICE CLEANERS	11236 CRENSHAW BOULE	W 1/2 - 1 (0.993 mi.)	457 / 5	825
Facility Id: 19720014 Status: No Further Action				
HELEN KELLER PARK	1045 WEST 126TH STRE	ESE 1/2 - 1 (0.993 mi.)	458 / 8	827
Facility Id: 19790001 Status: Refer: Other Agency				

EXECUTIVE SUMMARY

State and tribal landfill and/or solid waste disposal site lists

SWF/LF: Solid Waste Information System

A review of the SWF/LF list, as provided by EDR, has revealed that there are 5 SWF/LF sites within approximately 0.5 miles of the requested target property.

<u>Site</u>	<u>Address</u>	<u>Direction / Distance</u>	<u>Map ID / Focus Map(s)</u>	<u>Page</u>
SOUTHWEST STREET MDY Database: SWF/LF (SWIS), Date of Government Version: 02/11/2019 Facility ID: 19-AA-0818 Operational Status: Active Regulation Status: Permitted	5860 SOUTH WILTON PL	W 1/4 - 1/2 (0.289 mi.)	410 / 1	562
ACTIVE RECYCLING MAT Database: LOS ANGELES CO. LF, Date of Government Version: 01/14/2019 Site ID: 2782 Status: Active	2000 W. SLAUSON AVE	WNW 1/4 - 1/2 (0.310 mi.)	BV411 / 1	563
ACTIVE RECYCLINGMRF Database: SWF/LF (SWIS), Date of Government Version: 02/11/2019 Facility ID: 19-AR-1250 Operational Status: Active Regulation Status: Permitted	2000 WEST SLAUSON AV	WNW 1/4 - 1/2 (0.322 mi.)	BV414 / 1	574
CITY OF LA - PW - ST Database: LOS ANGELES CO. LF, Date of Government Version: 01/14/2019 Site ID: 966 Status: Active	5860 S WILTON PL	W 1/4 - 1/2 (0.332 mi.)	BX418 / 1	582
CAL TRANS SITE 16 Database: SWF/LF (SWIS), Date of Government Version: 02/11/2019 Facility ID: 19-AA-5502 Operational Status: Closed Regulation Status: Unpermitted	1440 WEST IMPERIAL H	E 1/4 - 1/2 (0.458 mi.)	429 / 8	639

State and tribal leaking storage tank lists

LUST: Geotracker's Leaking Underground Fuel Tank Report

A review of the LUST list, as provided by EDR, has revealed that there are 39 LUST sites within approximately 0.5 miles of the requested target property.

<u>Site</u>	<u>Address</u>	<u>Direction / Distance</u>	<u>Map ID / Focus Map(s)</u>	<u>Page</u>
WESTERN GAGE GATEWAY Database: LUST, Date of Government Version: 12/10/2018 Status: Open - Verification Monitoring Global Id: T10000008789	6300 S. WESTERN AVEN	E 0 - 1/8 (0.014 mi.)	F218 / 2	195
UNOCAL #3173 Database: LUST REG 4, Date of Government Version: 09/07/2004 Database: LUST, Date of Government Version: 12/10/2018 Status: Completed - Case Closed Facility Id: R-03128 Status: Case Closed	11404 WESTERN AVE S	E 0 - 1/8 (0.017 mi.)	AN232 / 8	217

EXECUTIVE SUMMARY

Global Id: T0603704606				
Global ID: T0603704606				
LA SOUTHWEST COLLEGE	11404 SOUTH WESTERN	E 0 - 1/8 (0.017 mi.)	AN235 / 8	222
Database: LUST, Date of Government Version: 12/10/2018				
Status: Completed - Case Closed				
Global Id: T0603764149				
UNOCAL #2614	10001 WESTERN AVE	W 0 - 1/8 (0.018 mi.)	AF241 / 5	225
Database: LUST REG 4, Date of Government Version: 09/07/2004				
Database: LUST, Date of Government Version: 12/10/2018				
Status: Completed - Case Closed				
Facility Id: 900470143				
Status: Case Closed				
Global Id: T0603701099				
Global ID: T0603701099				
MOBIL #18-KWL (FORME	1803 MANCHESTER AVE	W 0 - 1/8 (0.021 mi.)	Z266 / 3	248
Database: LUST REG 4, Date of Government Version: 09/07/2004				
Database: LUST, Date of Government Version: 12/10/2018				
Status: Open - Assessment & Interim Remedial Action				
Facility Id: 900470025				
Status: Pollution Characterization				
Global Id: T0603701086				
Global ID: T0603701086				
SHELL SERVICE STATIO	8611 WESTERN AVE	W 0 - 1/8 (0.022 mi.)	Z267 / 3	256
Database: LUST, Date of Government Version: 12/10/2018				
Status: Completed - Case Closed				
Global Id: T0603740716				
ARCO #1015	10000 WESTERN AVE S	E 0 - 1/8 (0.024 mi.)	AU276 / 6	270
Database: LUST REG 4, Date of Government Version: 09/07/2004				
Database: LUST, Date of Government Version: 12/10/2018				
Status: Completed - Case Closed				
Facility Id: 900470098				
Status: Case Closed				
Global Id: T0603701094				
Global ID: T0603701094				
MOBIL #18-KYW	1769 IMPERIAL HWY. W	E 0 - 1/8 (0.027 mi.)	AN283 / 8	281
Database: LUST REG 4, Date of Government Version: 09/07/2004				
Facility Id: I-06198A				
Status: Preliminary site assessment underway				
Global ID: T0603741174				
MOBIL #18-KYW	1769 IMPERIAL HWY. W	E 0 - 1/8 (0.027 mi.)	AN285 / 8	283
Database: LUST REG 4, Date of Government Version: 09/07/2004				
Database: LUST, Date of Government Version: 12/10/2018				
Status: Completed - Case Closed				
Facility Id: I-06198				
Status: Case Closed				
Global Id: T0603741174				
Global Id: T0603703180				
Global ID: T0603703180				
SHELL #204-4539-4008	1816 IMPERIAL HWY W	W 0 - 1/8 (0.037 mi.)	AW292 / 7	308
Database: LUST REG 4, Date of Government Version: 09/07/2004				
Database: LUST, Date of Government Version: 12/10/2018				
Status: Completed - Case Closed				

EXECUTIVE SUMMARY

Facility Id: I-05614 Status: Case Closed Global Id: T0603703091 Global ID: T0603703091					
SOUTH LA ANIMAL DOG	5965 SAINT ANDREWS P	W 1/8 - 1/4 (0.155 mi.)	BL367 / 1		404
Database: LUST, Date of Government Version: 12/10/2018 Status: Completed - Case Closed Global Id: T10000005695					
INTERSTATE BRANDS CO	6007 S ST ANDREWS PL	W 1/8 - 1/4 (0.157 mi.)	BM369 / 1		407
Database: LUST REG 4, Date of Government Version: 09/07/2004 Database: LUST, Date of Government Version: 12/10/2018 Status: Completed - Case Closed Facility Id: 900470134 Status: Case Closed Global Id: T0603701098 Global ID: T0603701098					
MANCHESTER ST ANDREW	1923 MANCHESTER AVE	W 1/8 - 1/4 (0.157 mi.)	BN373 / 3		421
Database: LUST REG 4, Date of Government Version: 09/07/2004 Database: LUST, Date of Government Version: 12/10/2018 Status: Open - Remediation Facility Id: 900470043 Status: Pollution Characterization Global Id: T0603701089 Global ID: T0603701089					
CHESTERFIELD SQUARE	1816 SLAUSON AVE	NNW 1/8 - 1/4 (0.171 mi.)	BO377 / 1		442
Database: LUST REG 4, Date of Government Version: 09/07/2004 Facility Id: 900470170 Status: Leak being confirmed Global ID: T060379736					
CHESTERFIELD SQUARE	1816 W SLAUSON AVE	NNW 1/8 - 1/4 (0.171 mi.)	BO378 / 1		443
Database: LUST, Date of Government Version: 12/10/2018 Status: Completed - Case Closed Global Id: T060379736					
76 STATION #0914	5816 WESTERN AVE. S.	N 1/8 - 1/4 (0.180 mi.)	BK382 / 2		449
Database: LUST, Date of Government Version: 12/10/2018 Status: Completed - Case Closed Global Id: T0603737666					
PIZZA HUT SITE #11-7	1851 SLAUSON AVE. W.	NNW 1/8 - 1/4 (0.202 mi.)	387 / 1		457
Database: LUST REG 4, Date of Government Version: 09/07/2004 Database: LUST, Date of Government Version: 12/10/2018 Status: Open - Remediation Facility Id: 900470189 Status: Preliminary site assessment underway Global Id: T0603777871 Global ID: T0603777871					
DR. PICKETT'S PROPER	1885 SLAUSON AVE. W.	NW 1/8 - 1/4 (0.218 mi.)	BP390 / 1		475
Database: LUST REG 4, Date of Government Version: 09/07/2004 Database: LUST, Date of Government Version: 12/10/2018 Status: Completed - Case Closed Facility Id: 900470198 Status: Pollution Characterization Global Id: T0603789591					

EXECUTIVE SUMMARY

Global ID: T0603789591				
GOOD HUMOR CORP	1900 W. SLAUSON AVE.	NW 1/8 - 1/4 (0.226 mi.)	BP391 / 1	481
Database: LUST REG 4, Date of Government Version: 09/07/2004				
Database: LUST, Date of Government Version: 12/10/2018				
Status: Completed - Case Closed				
Facility Id: 900470034				
Status: Case Closed				
Global Id: T0603701087				
Global ID: T0603701087				
ADVANCE PAPER BOX CO	6100 S GRAMERCY PLAC	W 1/8 - 1/4 (0.244 mi.)	BR399 / 1	495
Database: LUST, Date of Government Version: 12/10/2018				
Status: Completed - Case Closed				
Global Id: T0603763986				
CHESTER WASHINGTON G	1930 120TH	W 1/4 - 1/2 (0.252 mi.)	BS401 / 7	527
Database: LUST REG 4, Date of Government Version: 09/07/2004				
Facility Id: R-12720				
Status: Leak being confirmed				
Global ID: T0603705158				
CHESTER WASHINGTON G	1930 W 120TH ST	W 1/4 - 1/2 (0.252 mi.)	BS402 / 7	529
Database: LUST, Date of Government Version: 12/10/2018				
Status: Completed - Case Closed				
Global Id: T0603705158				
VACANT BUILDING	5700 S WESTERN AVE	N 1/4 - 1/2 (0.253 mi.)	BU406 / 2	545
Database: LUST, Date of Government Version: 12/10/2018				
Status: Completed - Case Closed				
Global Id: T0603740550				
SHELL #204-4539-0600	1553 MANCHESTER AVE	E 1/4 - 1/2 (0.276 mi.)	BQ408 / 4	550
Database: LUST REG 4, Date of Government Version: 09/07/2004				
Database: LUST, Date of Government Version: 12/10/2018				
Status: Open - Remediation				
Facility Id: 903050016				
Status: Remedial action (cleanup) Underway				
Global Id: T0603701360				
Global ID: T0603701360				
SHELL	1550 IMPERIAL HWY	E 1/4 - 1/2 (0.315 mi.)	BW412 / 8	570
Database: LUST REG 4, Date of Government Version: 09/07/2004				
Database: LUST, Date of Government Version: 12/10/2018				
Status: Completed - Case Closed				
Facility Id: 003001				
Status: Pollution Characterization				
Global Id: T0603700036				
Global ID: T0603700036				
WILLIAMS OLIVE GLEN	1535 W 120TH ST	E 1/4 - 1/2 (0.316 mi.)	413 / 8	573
Database: LUST, Date of Government Version: 12/10/2018				
Status: Completed - Case Closed				
Global Id: T10000003451				
LA S SEWER MAINT YAR	2002 SLAUSON AVE	WNW 1/4 - 1/2 (0.324 mi.)	BV416 / 1	576
Database: LUST, Date of Government Version: 12/10/2018				
Status: Completed - Case Closed				
Global Id: T0603793057				
SOUTH SEWER MAINT YA	2002 SLAUSON AVE W	WNW 1/4 - 1/2 (0.324 mi.)	BV417 / 1	579
Database: LUST REG 4, Date of Government Version: 09/07/2004				
Database: LUST, Date of Government Version: 12/10/2018				

EXECUTIVE SUMMARY

Status: Completed - Case Closed
 Facility Id: 900430061A
 Facility Id: 900430061
 Status: Leak being confirmed
 Status: Case Closed
 Global Id: T0603701017
 Global ID: T0603793057

CITY OF LA - PW - ST	5860 S WILTON PL	W 1/4 - 1/2 (0.332 mi.)	BX418 / 1	582
Database: LUST REG 4, Date of Government Version: 09/07/2004				
Database: LUST, Date of Government Version: 12/10/2018				
Status: Open - Remediation				
Facility Id: 900470061				
Status: Remedial action (cleanup) Underway				
Global Id: T0603701091				
Global ID: T0603701091				
TOYON LLC	3754 IMPERIAL HWY W	W 1/4 - 1/2 (0.340 mi.)	421 / 7	599
Database: LUST REG 4, Date of Government Version: 09/07/2004				
Database: LUST, Date of Government Version: 12/10/2018				
Status: Completed - Case Closed				
Facility Id: R-26557				
Status: Leak being confirmed				
Global Id: T0603792980				
Global ID: T0603792980				
BOB EARLY BRAKES	2070 SLAUSON AVE W	WNW 1/4 - 1/2 (0.402 mi.)	424 / 1	605
Database: LUST REG 4, Date of Government Version: 09/07/2004				
Database: LUST, Date of Government Version: 12/10/2018				
Status: Completed - Case Closed				
Facility Id: 900470152				
Status: Case Closed				
Global Id: T0603701100				
Global ID: T0603701100				
DERYL'S AUTO SERVICE	1454 FLORENCE BL W	E 1/4 - 1/2 (0.418 mi.)	425 / 4	607
Database: LUST REG 4, Date of Government Version: 09/07/2004				
Database: LUST, Date of Government Version: 12/10/2018				
Status: Completed - Case Closed				
Facility Id: 900470161				
Status: Remediation Plan				
Global Id: T0603791312				
Global ID: T0603791312				
ARCO #5016	12726 WESTERN AVE S	S 1/4 - 1/2 (0.437 mi.)	BZ427 / 8	632
Database: LUST REG 4, Date of Government Version: 09/07/2004				
Database: LUST, Date of Government Version: 12/10/2018				
Status: Completed - Case Closed				
Facility Id: I-05053				
Status: Case Closed				
Global Id: T0603726297				
Global Id: T0603703023				
Global ID: T0603703023				
CLEAN KING LAUNDRY (5323 WESTERN AVENUE,	N 1/4 - 1/2 (0.471 mi.)	430 / 1	639
Database: LUST, Date of Government Version: 12/10/2018				
Status: Completed - Case Closed				
Global Id: T10000004489				
RASHID SHELL	2138 CENTURY BLVD. W	W 1/4 - 1/2 (0.471 mi.)	431 / 5	641
Database: LUST REG 4, Date of Government Version: 09/07/2004				
Database: LUST, Date of Government Version: 12/10/2018				

EXECUTIVE SUMMARY

Status: Completed - Case Closed
 Facility Id: I-02324
 Status: Case Closed
 Global Id: T0603702846
 Global Id: T0603765533
 Global ID: T0603702846

SHELL #204-4531-4600 **1400 FLORENCE AVE W** **E 1/4 - 1/2 (0.482 mi.)** **433 / 4** **650**

Database: LUST REG 4, Date of Government Version: 09/07/2004
 Database: LUST, Date of Government Version: 12/10/2018
 Status: Completed - Case Closed
 Facility Id: 900470070
 Status: Case Closed
 Global Id: T0603701092
 Global ID: T0603701092

MOBIL 18-K1R **1406 MANCHESTER AVE** **E 1/4 - 1/2 (0.483 mi.)** **434 / 4** **653**

Database: LUST REG 4, Date of Government Version: 09/07/2004
 Database: LUST, Date of Government Version: 12/10/2018
 Status: Open - Remediation
 Facility Id: 900470107
 Status: Pollution Characterization
 Global Id: T0603701095
 Global ID: T0603701095

FIRE STATION 14 **1401 W 108TH ST** **E 1/4 - 1/2 (0.486 mi.)** **CA436 / 6** **666**

Database: LUST, Date of Government Version: 12/10/2018
 Status: Completed - Case Closed
 Global Id: T0603705160

LA CO FIRE STATION # **1401 108TH ST W** **E 1/4 - 1/2 (0.486 mi.)** **CA437 / 6** **669**

Database: LUST REG 4, Date of Government Version: 09/07/2004
 Facility Id: R-12754
 Status: Preliminary site assessment underway
 Global ID: T0603705160

CPS-SLIC: Statewide SLIC Cases

A review of the CPS-SLIC list, as provided by EDR, has revealed that there are 2 CPS-SLIC sites within approximately 0.5 miles of the requested target property.

<u>Site</u>	<u>Address</u>	<u>Direction / Distance</u>	<u>Map ID / Focus Map(s)</u>	<u>Page</u>
RANCHO REALTY CORPOR	6231 MANHATHAN	W 0 - 1/8 (0.056 mi.)	AX319 / 1	343
Database: SLIC REG 4, Date of Government Version: 11/17/2004 Database: CPS-SLIC, Date of Government Version: 12/10/2018 Facility Status: Completed - Case Closed Facility Status: No further action required Global Id: SLT43231229				
GOOD HUMOR CORP	1900 W. SLAUSON AVE.	NW 1/8 - 1/4 (0.226 mi.)	BP391 / 1	481
Database: SLIC REG 4, Date of Government Version: 11/17/2004 Facility Status: No further action required				

EXECUTIVE SUMMARY

State and tribal registered storage tank lists

UST: Active UST Facilities

A review of the UST list, as provided by EDR, has revealed that there are 15 UST sites within approximately 0.25 miles of the requested target property.

<u>Site</u>	<u>Address</u>	<u>Direction / Distance</u>	<u>Map ID / Focus Map(s)</u>	<u>Page</u>
WILLIAM H KINDRED Database: UST, Date of Government Version: 12/10/2018 Facility Id: 23612	8024 S WESTERN AVE	E 0 - 1/8 (0.013 mi.)	V199 / 4	185
DEBORAH & TWINS INC Database: UST, Date of Government Version: 12/10/2018 Facility Id: 25339	7600 S WESTERN AVE	E 0 - 1/8 (0.013 mi.)	S205 / 4	188
UNOCAL CORP Database: UST, Date of Government Version: 12/10/2018 Facility Id: 23857	11404 S WESTERN AVE	E 0 - 1/8 (0.017 mi.)	AN236 / 8	223
KIM'S MOBIL SERVICE Database: UST, Date of Government Version: 12/10/2018 Facility Id: 25015	1803 W MANCHESTER AV	W 0 - 1/8 (0.021 mi.)	Z265 / 3	248
MANCHESTER SHELL Database: UST, Date of Government Version: 12/10/2018 Facility Id: 25361	8611 S WESTERN AVE	W 0 - 1/8 (0.022 mi.)	Z270 / 3	263
DONG CHAN WIE/WIE'S Database: UST, Date of Government Version: 12/10/2018 Facility Id: LACoFA0014293 Facility Id: 25011	1769 W IMPERIAL HWY	E 0 - 1/8 (0.027 mi.)	AN284 / 8	283
FOOD 4 LESS FUEL CEN Database: UST, Date of Government Version: 12/10/2018 Facility Id: LACoFA0045811	11533 S WESTERN AVEN	W 0 - 1/8 (0.065 mi.)	BD324 / 7	352
LAIDLAW TRANSIT L A Database: UST, Date of Government Version: 12/10/2018 Facility Id: 25292	5950 S ST ANDREWS PL	W 1/8 - 1/4 (0.141 mi.)	BI359 / 1	389
FIRST STUDENT, INC. Database: UST, Date of Government Version: 12/10/2018 Facility Id: FA0012455	5950 S ST ANDREWS PL	W 1/8 - 1/4 (0.141 mi.)	BI361 / 1	400
HOSTESS BAKERY Database: UST, Date of Government Version: 12/10/2018 Facility Id: 23602	6007 S ST ANDREWS PL	W 1/8 - 1/4 (0.157 mi.)	BM370 / 1	414
MEPCO OIL COMPANY #3 Database: UST, Date of Government Version: 12/10/2018 Facility Id: 24211	5816 S WESTERN AVE	N 1/8 - 1/4 (0.180 mi.)	BK384 / 2	454
HYUNG JOO PARK/ELLIO Database: UST, Date of Government Version: 12/10/2018 Facility Id: 23627	1600 W SLAUSON AVE #	ENE 1/8 - 1/4 (0.236 mi.)	394 / 2	488
LOS ANGELES FIRE STA Database: UST, Date of Government Version: 12/10/2018 Facility Id: FA0020537 Facility Id: 23889	1909 W SLAUSON AVE	NW 1/8 - 1/4 (0.240 mi.)	BP395 / 1	489
ADVANCE PAPER BOX CO Database: UST, Date of Government Version: 12/10/2018	6100 S GRAMERCY PLAC	W 1/8 - 1/4 (0.244 mi.)	BR399 / 1	495

EXECUTIVE SUMMARY

Facility Id: FA0002075

Facility Id: 23604

ADVANCED PAPER BOX C 6100 SOUTH GRAMERCY W 1/8 - 1/4 (0.244 mi.) BR400 / 1 527
 Database: UST CLOSURE, Date of Government Version: 03/11/2019

AST: Aboveground Petroleum Storage Tank Facilities

A review of the AST list, as provided by EDR, has revealed that there are 2 AST sites within approximately 0.25 miles of the requested target property.

<u>Site</u>	<u>Address</u>	<u>Direction / Distance</u>	<u>Map ID / Focus Map(s)</u>	<u>Page</u>
FIRST STUDENT INC Database: AST, Date of Government Version: 07/06/2016	5950 S ST ANDREWS PL	W 1/8 - 1/4 (0.141 mi.)	BI357 / 1	387
Not reported Database: AST, Date of Government Version: 07/06/2016	5950 ST. ANDREWS PL.	W 1/8 - 1/4 (0.141 mi.)	BI360 / 1	399

State and tribal voluntary cleanup sites

VCP: Voluntary Cleanup Program Properties

A review of the VCP list, as provided by EDR, and dated 01/28/2019 has revealed that there are 2 VCP sites within approximately 0.5 miles of the requested target property.

<u>Site</u>	<u>Address</u>	<u>Direction / Distance</u>	<u>Map ID / Focus Map(s)</u>	<u>Page</u>
WESTERN GAGE GATEWAY Status: Refer: RWQCB Facility Id: 60002006	6300 S. WESTERN AVEN	E 0 - 1/8 (0.014 mi.)	F218 / 2	195
MANHATTAN PLACE ELEM Status: Active Facility Id: 60002684	1850 W. 96TH STREET	W 0 - 1/8 (0.100 mi.)	BG344 / 5	369

ADDITIONAL ENVIRONMENTAL RECORDS

Local Brownfield lists

US BROWNFIELDS: A Listing of Brownfields Sites

A review of the US BROWNFIELDS list, as provided by EDR, and dated 12/17/2018 has revealed that there are 4 US BROWNFIELDS sites within approximately 0.5 miles of the requested target property.

<u>Site</u>	<u>Address</u>	<u>Direction / Distance</u>	<u>Map ID / Focus Map(s)</u>	<u>Page</u>
WESTERN GAGE GATEWAY ACRES property ID: 111771	6300 WESTERN AVENUE	E 0 - 1/8 (0.014 mi.)	F219 / 2	201
RAILROAD RIGHT OF WA ACRES property ID: 185123	PROPERTY HAS NO ADDR	E 0 - 1/8 (0.048 mi.)	312 / 6	338
FORMER VACANT BUILDI	5700 SOUTH WESTERN A	N 1/4 - 1/2 (0.253 mi.)	BU407 / 2	547

EXECUTIVE SUMMARY

ACRES property ID: 153322
 FORMER GAS STATION 12801 SOUTH WESTERN S 1/4 - 1/2 (0.481 mi.) 432 / 7 648
 ACRES property ID: 142721

Local Lists of Landfill / Solid Waste Disposal Sites

SWRCY: Recycler Database

A review of the SWRCY list, as provided by EDR, and dated 12/10/2018 has revealed that there are 2 SWRCY sites within approximately 0.5 miles of the requested target property.

<u>Site</u>	<u>Address</u>	<u>Direction / Distance</u>	<u>Map ID / Focus Map(s)</u>	<u>Page</u>
BASIC FIBRES INC Cert Id: RC3139	6116 S MANHATTAN PL	W 0 - 1/8 (0.027 mi.)	D286 / 1	291
BASIC FIBRES INC Cert Id: RC0084	6019 S MANHATTAN PL	W 0 - 1/8 (0.043 mi.)	C303 / 1	325

Local Lists of Hazardous waste / Contaminated Sites

HIST Cal-Sites: Historical Calsites Database

A review of the HIST Cal-Sites list, as provided by EDR, and dated 08/08/2005 has revealed that there are 2 HIST Cal-Sites sites within approximately 1 mile of the requested target property.

<u>Site</u>	<u>Address</u>	<u>Direction / Distance</u>	<u>Map ID / Focus Map(s)</u>	<u>Page</u>
CALTRANS I-105 FWY P	NE OF INTRSECTN OF W	E 0 - 1/8 (0.029 mi.)	AR288 / 8	291
CALTRANS I-105 #16 &	I-5 FWY BTW NORMANDI	E 1/4 - 1/2 (0.424 mi.)	426 / 8	615

SCH: School Property Evaluation Program

A review of the SCH list, as provided by EDR, and dated 01/28/2019 has revealed that there are 3 SCH sites within approximately 0.25 miles of the requested target property.

<u>Site</u>	<u>Address</u>	<u>Direction / Distance</u>	<u>Map ID / Focus Map(s)</u>	<u>Page</u>
ALLIANCE HEALTH SERV Facility Id: 60002179 Status: Inactive - Action Required	10410 AND 10600 SOUT	E 0 - 1/8 (0.015 mi.)	AI227 / 6	209
SOUTH REGION HIGH SC Facility Id: 60000419 Status: Inactive - Needs Evaluation	IMPERIAL HIGHWAY/HOB	E 0 - 1/8 (0.109 mi.)	345 / 8	374
BRIGHT STAR PROPOSED Facility Id: 60001028 Status: Inactive - Needs Evaluation	1915 THROUGH 1951 W.	W 1/8 - 1/4 (0.234 mi.)	393 / 1	486

EXECUTIVE SUMMARY

Local Lists of Registered Storage Tanks

SWEEPS UST: SWEEPS UST Listing

A review of the SWEEPS UST list, as provided by EDR, and dated 06/01/1994 has revealed that there are 30 SWEEPS UST sites within approximately 0.25 miles of the requested target property.

<u>Site</u>	<u>Address</u>	<u>Direction / Distance</u>	<u>Map ID / Focus Map(s)</u>	<u>Page</u>
VIVIAN DIANE LANE Status: A Comp Number: 4945	7851 S WESTERN AVE	W 0 - 1/8 (0.012 mi.)	T195 / 3	183
WILLIAM H KINDRED Status: A Comp Number: 9004	8024 S WESTERN AVE	E 0 - 1/8 (0.013 mi.)	V199 / 4	185
FAST-SAVE Status: A Tank Status: A Comp Number: 2501	7600 S WESTERN AVE	E 0 - 1/8 (0.013 mi.)	S206 / 4	189
GREATER LIBERTY BAPT Status: A Comp Number: 4870	6556 S WESTERN AVE	E 0 - 1/8 (0.014 mi.)	I216 / 2	194
K MART ENTERPRISES Comp Number: 432	11507 S WESTERN AVE	W 0 - 1/8 (0.015 mi.)	AO225 / 7	207
UNOCAL CORP Status: A Comp Number: 8319	11404 S WESTERN AVE	E 0 - 1/8 (0.017 mi.)	AN237 / 8	223
SERVICE STATION 2614 Status: A Tank Status: A Comp Number: 1774	10001 S WESTERN AVE	W 0 - 1/8 (0.018 mi.)	AF242 / 5	227
WILLIAM KINDRED Comp Number: 4427	7430 S WESTERN AVE	E 0 - 1/8 (0.021 mi.)	R258 / 4	238
RIEDEL ENVIRONMENTAL Status: A Tank Status: A Comp Number: 2072	1803 W MANCHESTER AV	W 0 - 1/8 (0.021 mi.)	Z263 / 3	245
WESTERN SHELL Status: A Tank Status: A Comp Number: 3047	8611 S WESTERN AVE	W 0 - 1/8 (0.022 mi.)	Z269 / 3	261
SHELL SERV STA Status: A Tank Status: A Comp Number: 5614	1816 W IMPERIAL HWY	W 0 - 1/8 (0.022 mi.)	AN272 / 7	265
ARCO AM/PM MINI MARK Comp Number: 1572	10000 S WESTERN AVE	E 0 - 1/8 (0.024 mi.)	AU279 / 6	274
DONG WI Status: A Tank Status: A Comp Number: 8234	1769 W IMPERIAL HWY	E 0 - 1/8 (0.027 mi.)	AN282 / 8	278

EXECUTIVE SUMMARY

Comp Number: 6198				
LONG CHEMICAL, INCOR	6231 S MANHATTAN PL	W 0 - 1/8 (0.043 mi.)	AX300 / 1	316
Comp Number: 2538				
LOS ANGELES TSPS	11100 S WESTERN AVE	E 0 - 1/8 (0.046 mi.)	BB310 / 6	331
Comp Number: 3863				
HUGHES PAINT CO	5900 S WESTERN AVE	NNE 0 - 1/8 (0.047 mi.)	AV311 / 2	332
Comp Number: 2229				
GOOD STUFF FOOD COMP	1871 W 62ND ST	W 0 - 1/8 (0.053 mi.)	AT317 / 1	341
Comp Number: 4882				
LOS ANGELES FIRE STA	1715 W FLORENCE AVE	E 0 - 1/8 (0.093 mi.)	BF339 / 4	365
Status: A				
Tank Status: A				
Comp Number: 2669				
PEST CONTROL CHEMICA	5852 S. WESTERN AVEN	NNE 0 - 1/8 (0.115 mi.)	348 / 2	376
Comp Number: 2825				
SCHAEFERS AMBULANCE	1656 W FLORENCE AVE	E 1/8 - 1/4 (0.126 mi.)	BF353 / 4	385
Status: A				
Comp Number: 4184				
JACK HUNTSBERGER	6180 S ST ANDREWS PL	W 1/8 - 1/4 (0.132 mi.)	355 / 1	386
Comp Number: 6364				
U.S. BANK CORP.	6000 S ST. ANDREWS P	W 1/8 - 1/4 (0.135 mi.)	BI356 / 1	387
Comp Number: 8090				
LAILAW TRANSIT L A	5950 S ST ANDREWS PL	W 1/8 - 1/4 (0.141 mi.)	BI359 / 1	389
Status: A				
Tank Status: A				
Comp Number: 1860				
EVENFLO JUVENILE FUR	6235 S ST ANDREWS PL	W 1/8 - 1/4 (0.148 mi.)	BJ362 / 1	400
Comp Number: 5234				
ITT CONTINENTAL BAKI	6007 S ST ANDREWS PL	W 1/8 - 1/4 (0.157 mi.)	BM368 / 1	405
Status: A				
Tank Status: A				
Comp Number: 13				
MOHAMED AN KABOUDAN	1923 W MANCHESTER AV	W 1/8 - 1/4 (0.158 mi.)	BN375 / 3	440
Comp Number: 4118				
K Y ENTERPRISES	5816 S WESTERN AVE	N 1/8 - 1/4 (0.180 mi.)	BK381 / 2	447
Status: A				
Tank Status: A				
Comp Number: 322				
KNUDSEN-KRAFT DAIRY	1900 W SLAUSON AVE	NW 1/8 - 1/4 (0.213 mi.)	BP389 / 1	474
Status: A				
Comp Number: 7263				
Comp Number: 8238				
LOS ANGELES FIRE STA	1909 W SLAUSON BLVD	NW 1/8 - 1/4 (0.240 mi.)	BP397 / 1	491
Comp Number: 6629				
ADVANCE PAPER BOX CO	6100 S GRAMERCY PLAC	W 1/8 - 1/4 (0.244 mi.)	BR399 / 1	495
Status: A				
Tank Status: A				
Comp Number: 5233				

EXECUTIVE SUMMARY

HIST UST: Hazardous Substance Storage Container Database

A review of the HIST UST list, as provided by EDR, and dated 10/15/1990 has revealed that there are 22 HIST UST sites within approximately 0.25 miles of the requested target property.

<u>Site</u>	<u>Address</u>	<u>Direction / Distance</u>	<u>Map ID / Focus Map(s)</u>	<u>Page</u>
FAST-SAVE Facility Id: 00000047178	7600 S WESTERN AVE	E 0 - 1/8 (0.013 mi.)	S206 / 4	189
DEBORAH TWINS INC KMART ENTERPRISES Facility Id: 00000004895	7600 S WESTERN AVE 11507 S WESTERN AVE	E 0 - 1/8 (0.013 mi.) W 0 - 1/8 (0.015 mi.)	S207 / 4 AO226 / 7	190 208
UNION OIL SERVICE ST Facility Id: 00000029316	11404 S WESTERN AVEN	E 0 - 1/8 (0.017 mi.)	AN233 / 8	220
UNION OIL SERVICE ST Facility Id: 00000056045	11404 S WESTERN AVE	E 0 - 1/8 (0.017 mi.)	AN238 / 8	224
SERVICE STATION 2614 Facility Id: 00000029414	10001 S WESTERN AVE	W 0 - 1/8 (0.018 mi.)	AF242 / 5	227
KYO BOK KIM Facility Id: 00000039853	1803 W MANCHESTER AV	W 0 - 1/8 (0.021 mi.)	Z260 / 3	240
CIRCLE K STORES, INC SP OPERATOR AUTOMAT1 Facility Id: 00000060950	1803 W MANCHESTER AV 8611 SO WESTERN 11034 S WESTERN	W 0 - 1/8 (0.021 mi.) W 0 - 1/8 (0.022 mi.) E 0 - 1/8 (0.023 mi.)	Z262 / 3 Z271 / 3 AL273 / 6	244 263 268
KWAN J LEE Facility Id: 00000026528	10000 S WESTERN AVE	E 0 - 1/8 (0.024 mi.)	AU278 / 6	272
DONG WI Facility Id: 00000039876	1769 W IMPERIAL HWY	E 0 - 1/8 (0.027 mi.)	AN282 / 8	278
LONG CHEMICAL, INCOR Facility Id: 00000047272	6231 S MANHATTAN PL	W 0 - 1/8 (0.043 mi.)	AX300 / 1	316
LOS ANGELES TSPS Facility Id: 00000055846	11100 S WESTERN AVE	E 0 - 1/8 (0.046 mi.)	BB308 / 6	329
HUGHES PAINT CO Facility Id: 00000041289	5900 S WESTERN AVE	NNE 0 - 1/8 (0.047 mi.)	AV311 / 2	332
FIRE STATION 66 Facility Id: 00000047503	1715 W FLORENCE AVE	E 0 - 1/8 (0.093 mi.)	BF340 / 4	365
PEST CONTROL CHEMICA Facility Id: 00000050842	5852 S. WESTERN AVEN	NNE 0 - 1/8 (0.115 mi.)	348 / 2	376
ARA TRANSPORTATION Facility Id: 00000033822	5950 ST ANDREWS PL A	W 1/8 - 1/4 (0.141 mi.)	BI358 / 1	388
ITT CONTINENTAL BAKI ITT CONTINENTAL BAKI Facility Id: 00000000406	6007 S ST ANDREWS PL 6007 S ST ANDREWS PL	W 1/8 - 1/4 (0.157 mi.) W 1/8 - 1/4 (0.157 mi.)	BM371 / 1 BM372 / 1	414 415
SERVICE STATION 0914 Facility Id: 00000003916	5816 S WESTERN AVE	N 1/8 - 1/4 (0.180 mi.)	BK383 / 2	453
ADVANCE PAPER BOX CO Facility Id: 00000066109	6100 S GRAMERCY PLAC	W 1/8 - 1/4 (0.244 mi.)	BR399 / 1	495

EXECUTIVE SUMMARY

CA FID UST: Facility Inventory Database

A review of the CA FID UST list, as provided by EDR, and dated 10/31/1994 has revealed that there are 27 CA FID UST sites within approximately 0.25 miles of the requested target property.

<u>Site</u>	<u>Address</u>	<u>Direction / Distance</u>	<u>Map ID / Focus Map(s)</u>	<u>Page</u>
VIVIAN DIANE LANE Facility Id: 19055928 Status: A	7851 S WESTERN AVE	W 0 - 1/8 (0.012 mi.)	T195 / 3	183
P & M SERVICE STATIO Facility Id: 19055508 Status: A	7600 WESTERN AVE	E 0 - 1/8 (0.013 mi.)	S203 / 4	187
GREATER LIBERTY BAPT Facility Id: 19038643 Status: A	6556 S WESTERN AVE	E 0 - 1/8 (0.014 mi.)	I216 / 2	194
K MART ENTERPRISES Facility Id: 19009542 Status: I	11507 S WESTERN AVE	W 0 - 1/8 (0.015 mi.)	AO225 / 7	207
SERVICE STATION 2614 Facility Id: 19003787 Status: A	10001 S WESTERN AVE	W 0 - 1/8 (0.018 mi.)	AF242 / 5	227
WILLIAM KINDRED Facility Id: 19055791 Status: A	7430 S WESTERN AVE	E 0 - 1/8 (0.021 mi.)	R258 / 4	238
RIEDEL ENVIRONMENTAL Facility Id: 19001331 Status: A	1803 W MANCHESTER AV	W 0 - 1/8 (0.021 mi.)	Z263 / 3	245
WESTERN SHELL Facility Id: 19055568 Status: A	8611 S WESTERN AVE	W 0 - 1/8 (0.022 mi.)	Z269 / 3	261
ARCO AM/PM MINI MARK Facility Id: 19005557 Status: I	10000 S WESTERN AVE	E 0 - 1/8 (0.024 mi.)	AU279 / 6	274
LESTER GIBSON Facility Id: 19002718 Status: A	1836 IMPERIAL HWY	W 0 - 1/8 (0.039 mi.)	AW296 / 7	312
LONG CHEMICAL, INCOR Facility Id: 19016749 Status: I	6231 S MANHATTAN PL	W 0 - 1/8 (0.043 mi.)	AX300 / 1	316
LOS ANGELES TSPS Facility Id: 19051008 Status: A	11100 S WESTERN AVE	E 0 - 1/8 (0.046 mi.)	BB310 / 6	331
HUGHES PAINT CO Facility Id: 19029922 Status: I	5900 S WESTERN AVE	NNE 0 - 1/8 (0.047 mi.)	AV311 / 2	332
GOOD STUFF FOOD COMP Facility Id: 19055911 Status: A	1871 W 62ND ST	W 0 - 1/8 (0.053 mi.)	AT317 / 1	341
LOS ANGELES FIRE STA Facility Id: 19024498	1715 W FLORENCE AVE	E 0 - 1/8 (0.093 mi.)	BF339 / 4	365

EXECUTIVE SUMMARY

Status: A				
PEST CONTROL CHEMICA	5852 S. WESTERN AVEN	NNE 0 - 1/8 (0.115 mi.)	348 / 2	376
Facility Id: 19008144				
Status: I				
SCHAEFERS AMBULANCE	1656 W FLORENCE AVE	E 1/8 - 1/4 (0.126 mi.)	BF353 / 4	385
Facility Id: 19055710				
Status: A				
JACK HUNTSBERGER	6180 S ST ANDREWS PL	W 1/8 - 1/4 (0.132 mi.)	355 / 1	386
Facility Id: 19007616				
Status: I				
U.S. BANK CORP.	6000 S ST. ANDREWS P	W 1/8 - 1/4 (0.135 mi.)	BI356 / 1	387
Facility Id: 19054701				
Status: I				
LAIDLAW TRANSIT L A	5950 S ST ANDREWS PL	W 1/8 - 1/4 (0.141 mi.)	BI359 / 1	389
Facility Id: 19010616				
Status: A				
EVENFLO JUVENILE FUR	6235 S ST ANDREWS PL	W 1/8 - 1/4 (0.148 mi.)	BJ362 / 1	400
Facility Id: 19007715				
Status: A				
ITT CONTINENTAL BAKI	6007 S ST ANDREWS PL	W 1/8 - 1/4 (0.157 mi.)	BM368 / 1	405
Facility Id: 19019423				
Status: A				
MOHAMED AN KABOUDAN	1923 W MANCHESTER AV	W 1/8 - 1/4 (0.158 mi.)	BN375 / 3	440
Facility Id: 19003547				
Status: I				
K Y ENTERPRISES	5816 S WESTERN AVE	N 1/8 - 1/4 (0.180 mi.)	BK381 / 2	447
Facility Id: 19023089				
Status: A				
KNUDSEN-KRAFT DAIRY	1900 W SLAUSON AVE	NW 1/8 - 1/4 (0.213 mi.)	BP389 / 1	474
Facility Id: 19001595				
Status: I				
1X CITY OF LA FIRE D	1909 W SLAUSON AVE	NW 1/8 - 1/4 (0.240 mi.)	BP396 / 1	489
Facility Id: 19005756				
Status: I				
ADVANCE PAPER BOX CO	6100 S GRAMERCY PLAC	W 1/8 - 1/4 (0.244 mi.)	BR399 / 1	495
Facility Id: 19033264				
Status: A				

Local Land Records

DEED: Deed Restriction Listing

A review of the DEED list, as provided by EDR, and dated 03/04/2019 has revealed that there are 2 DEED sites within approximately 0.5 miles of the requested target property.

<u>Site</u>	<u>Address</u>	<u>Direction / Distance</u>	<u>Map ID / Focus Map(s)</u>	<u>Page</u>
CALTRANS I-105 FWY P	NE OF INTRSECTN OF W	E 0 - 1/8 (0.029 mi.)	AR288 / 8	291
Status: CERTIFIED / OPERATION & MAINTENANCE				

EXECUTIVE SUMMARY

Envirostor ID: 19990002

CALTRANS I-105 #16 & I-5 FWY BTW NORMANDI E 1/4 - 1/2 (0.424 mi.) 426 / 8 615
 Status: CERTIFIED / OPERATION & MAINTENANCE
 Envirostor ID: 19990003

Other Ascertainable Records

RCRA NonGen / NLR: RCRA - Non Generators / No Longer Regulated

A review of the RCRA NonGen / NLR list, as provided by EDR, and dated 03/25/2019 has revealed that there are 17 RCRA NonGen / NLR sites within approximately 0.25 miles of the requested target property.

<u>Site</u>	<u>Address</u>	<u>Direction / Distance</u>	<u>Map ID / Focus Map(s)</u>	<u>Page</u>
FASHION SQUARE CLEAN EPA ID:: CAL000016057	7200 S WESTERN AVE	E 0 - 1/8 (0.014 mi.)	O220 / 4	203
ATR ENTERPRISES EPA ID:: CAD983614439	7519 S WESTERN AVE	W 0 - 1/8 (0.019 mi.)	R248 / 3	231
FAMILY DOLLAR #11527 EPA ID:: CAL000432135	7300 S WESTERN AVE	E 0 - 1/8 (0.021 mi.)	P259 / 4	238
SUPERIOR CENTER CONC EPA ID:: CAL000379286	8811 S WESTERN AVE	W 0 - 1/8 (0.039 mi.)	AB295 / 3	311
BASIC FIBRES INC EPA ID:: CAL000232231	6019 S MANHATTAN PL	W 0 - 1/8 (0.043 mi.)	C302 / 1	324
YAHOO SMOG EPA ID:: CAL000366694	1813 W MANCHESTER AV	W 0 - 1/8 (0.046 mi.)	BA307 / 3	328
PACIFIC BELL EPA ID:: CAT080018807	11100 S WESTERN AVE	E 0 - 1/8 (0.046 mi.)	BB309 / 6	330
HUGHES PAINT CO EPA ID:: CAD078807146	5900 S WESTERN AVE	NNE 0 - 1/8 (0.047 mi.)	AV311 / 2	332
BASIC FIBRES INC DBA EPA ID:: CAL000390422	5921 S WESTERN AVE	NNW 0 - 1/8 (0.055 mi.)	318 / 1	342
LA FIRE STATION 66 EPA ID:: CAD981964612	1715 W FLORENCE AVE	E 0 - 1/8 (0.093 mi.)	BF341 / 4	366
LAUSD/ MANHATTAN PL EPA ID:: CAD982046138	1850 W 96TH STREET	W 0 - 1/8 (0.100 mi.)	BG343 / 5	368
PEST CONTROL CHEMICA EPA ID:: CAD981420193	5852 S. WESTERN AVEN	NNE 0 - 1/8 (0.115 mi.)	348 / 2	376
INTERSTATE BRANDS CO EPA ID:: CAD980892103	6007 S ST ANDREWS PL	W 1/8 - 1/4 (0.157 mi.)	BM369 / 1	407
AM & ASSOCIATES EPA ID:: CAD980880777	5957 S ST ANDREWS PL	W 1/8 - 1/4 (0.158 mi.)	BL374 / 1	438
LAUSD/ LASALLE AVE E EPA ID:: CAD982046039	8715 LA SALLE AVE	E 1/8 - 1/4 (0.176 mi.)	379 / 4	444
RICHARD, KIM EPA ID:: CAC002994161	8700 LA SALLE AVENUE	E 1/8 - 1/4 (0.201 mi.)	386 / 4	456
CITY OF LA GENERAL S	1909 W SLAUSON	NW 1/8 - 1/4 (0.226 mi.)	BP392 / 1	485

EXECUTIVE SUMMARY

EPA ID:: CAL000047651

Cortese: "Cortese" Hazardous Waste & Substances Sites List

A review of the Cortese list, as provided by EDR, and dated 12/20/2018 has revealed that there are 2 Cortese sites within approximately 0.5 miles of the requested target property.

<u>Site</u>	<u>Address</u>	<u>Direction / Distance</u>	<u>Map ID / Focus Map(s)</u>	<u>Page</u>
CALTRANS I-105 FWY P Envirostor Id: 19990002 Cleanup Status: CERTIFIED / OPERATION & MAINTENANCE - LAND USE RESTRICTIONS	NE OF INTRSECTN OF W	E 0 - 1/8 (0.029 mi.)	AR288 / 8	291
CALTRANS I-105 #16 & Envirostor Id: 19990003 Cleanup Status: CERTIFIED / OPERATION & MAINTENANCE - LAND USE RESTRICTIONS	I-5 FWY BTW NORMANDI	E 1/4 - 1/2 (0.424 mi.)	426 / 8	615

DRYCLEANERS: Cleaner Facilities

A review of the DRYCLEANERS list, as provided by EDR, has revealed that there are 14 DRYCLEANERS sites within approximately 0.25 miles of the requested target property.

<u>Site</u>	<u>Address</u>	<u>Direction / Distance</u>	<u>Map ID / Focus Map(s)</u>	<u>Page</u>
COLLINS DRY CLEANERS Database: DRYCLEAN SOUTH COAST, Date of Government Version: 03/19/2019	8212 S WESTERN AVE	E 0 - 1/8 (0.013 mi.)	W208 / 4	192
FASHION SQUARE CLEAN Database: DRYCLEAN SOUTH COAST, Date of Government Version: 03/19/2019	7200 S WESTERN AVE	E 0 - 1/8 (0.014 mi.)	O222 / 4	206
SWEDISH HAND LAUNDRY Database: DRYCLEAN SOUTH COAST, Date of Government Version: 03/19/2019	1750 W 59TH PL	E 0 - 1/8 (0.020 mi.)	A250 / 2	233
MOM'S CLEANERS Database: DRYCLEAN SOUTH COAST, Date of Government Version: 03/19/2019	6900 S WESTERN AVE	E 0 - 1/8 (0.020 mi.)	M251 / 4	234
PARRY CLEANERS & DYE Database: DRYCLEAN SOUTH COAST, Date of Government Version: 03/19/2019	6900 WESTERN AVE	E 0 - 1/8 (0.020 mi.)	M252 / 4	235
PARRY CLEANERS Database: DRYCLEAN SOUTH COAST, Date of Government Version: 03/19/2019	6900-04 S WESTERN AV	E 0 - 1/8 (0.020 mi.)	M253 / 4	236
RIEDEL ENVIRONMENTAL Database: DRYCLEAN SOUTH COAST, Date of Government Version: 03/19/2019	1803 W MANCHESTER AV	W 0 - 1/8 (0.021 mi.)	Z263 / 3	245
ONE 'OUR' DRY CLEANER Database: DRYCLEAN SOUTH COAST, Date of Government Version: 03/19/2019	1852 W IMPERIAL HWY	W 0 - 1/8 (0.067 mi.)	AW326 / 7	354
HOLLY PARK CLEANERS Database: DRYCLEANERS, Date of Government Version: 12/13/2018 EPA Id: CAL000002400 EPA Id: CAL000307766	1855 W MANCHESTER AV	W 0 - 1/8 (0.069 mi.)	BA328 / 3	356
HOLLY PARK CLEANERS, Database: DRYCLEAN SOUTH COAST, Date of Government Version: 03/19/2019	1855 W MANCHESTER AV	W 0 - 1/8 (0.069 mi.)	BA329 / 3	358
HOLLY PARK CLEANERS Database: DRYCLEAN SOUTH COAST, Date of Government Version: 03/19/2019	1855 W MANCHESTER AV	W 0 - 1/8 (0.069 mi.)	BA331 / 3	359
WESTERN VILLAGE CLEA Database: DRYCLEAN SOUTH COAST, Date of Government Version: 03/19/2019	5837 S WESTERN AVE	N 1/8 - 1/4 (0.150 mi.)	BK364 / 2	402
WESTERN VILLAGE CLEA Database: DRYCLEAN SOUTH COAST, Date of Government Version: 03/19/2019	5837 S WESTERN AVE	N 1/8 - 1/4 (0.150 mi.)	BK365 / 2	403

EXECUTIVE SUMMARY

<u>Site</u>	<u>Address</u>	<u>Direction / Distance</u>	<u>Map ID / Focus Map(s)</u>	<u>Page</u>
WESTERN VILLAGE CLEA Database: DRYCLEAN SOUTH COAST, Date of Government Version: 03/19/2019	5837 S WESTERN AVE	N 1/8 - 1/4 (0.150 mi.)	BK366 / 2	403

HIST CORTESE: Hazardous Waste & Substance Site List

A review of the HIST CORTESE list, as provided by EDR, and dated 04/01/2001 has revealed that there are 21 HIST CORTESE sites within approximately 0.5 miles of the requested target property.

<u>Site</u>	<u>Address</u>	<u>Direction / Distance</u>	<u>Map ID / Focus Map(s)</u>	<u>Page</u>
UNOCAL #3173 Reg Id: R-03128	11404 WESTERN AVE S	E 0 - 1/8 (0.017 mi.)	AN232 / 8	217
UNOCAL #2614 Reg Id: 900470143	10001 WESTERN AVE	W 0 - 1/8 (0.018 mi.)	AF241 / 5	225
MOBIL #18-KWL (FORME) Reg Id: 900470025	1803 MANCHESTER AVE	W 0 - 1/8 (0.021 mi.)	Z266 / 3	248
ARCO #1015 Reg Id: 900470098	10000 WESTERN AVE S	E 0 - 1/8 (0.024 mi.)	AU276 / 6	270
CALTRANS I-105 FWY P Reg Id: 19990002	NE OF INTRSECTN OF W	E 0 - 1/8 (0.029 mi.)	AR288 / 8	291
SHELL #204-4539-4008 Reg Id: I-05614	1816 IMPERIAL HWY W	W 0 - 1/8 (0.037 mi.)	AW292 / 7	308
MOBIL #18-KYW (FORME) Reg Id: I-06198	1769 IMPERIAL	E 0 - 1/8 (0.051 mi.)	314 / 8	341
INTERSTATE BRANDS CO Reg Id: 900470134	6007 S ST ANDREWS PL	W 1/8 - 1/4 (0.157 mi.)	BM369 / 1	407
MANCHESTER ST ANDREW Reg Id: 900470043	1923 MANCHESTER AVE	W 1/8 - 1/4 (0.157 mi.)	BN373 / 3	421
GOOD HUMOR CORP Reg Id: 900470034 Reg Id: 900470034A	1900 W. SLAUSON AVE.	NW 1/8 - 1/4 (0.226 mi.)	BP391 / 1	481
CHESTER WASHINGTON G Reg Id: R-12720	1930 120TH	W 1/4 - 1/2 (0.252 mi.)	BS401 / 7	527
CALTRANS SITE #25-3 Reg Id: R-04259	1600 IMPERIAL	E 1/4 - 1/2 (0.253 mi.)	BT405 / 8	542
SHELL #204-4539-0600 Reg Id: 903050016	1553 MANCHESTER AVE	E 1/4 - 1/2 (0.276 mi.)	BQ408 / 4	550
SHELL Reg Id: 003001 Reg Id: 3001	1550 IMPERIAL HWY	E 1/4 - 1/2 (0.315 mi.)	BW412 / 8	570
LA S SEWER MAINT YAR Reg Id: 900430061	2002 SLAUSON AVE	WNW 1/4 - 1/2 (0.324 mi.)	BV416 / 1	576
CITY OF LA - PW - ST Reg Id: 900470061	5860 S WILTON PL	W 1/4 - 1/2 (0.332 mi.)	BX418 / 1	582
ARCO #5016 Reg Id: I-05053	12726 WESTERN	S 1/4 - 1/2 (0.437 mi.)	BZ428 / 8	638
RASHID SHELL	2138 CENTURY BLVD. W	W 1/4 - 1/2 (0.471 mi.)	431 / 5	641

EXECUTIVE SUMMARY

Reg Id: I-02324				
SHELL #204-4531-4600	1400 FLORENCE AVE W	E 1/4 - 1/2 (0.482 mi.)	433 / 4	650
Reg Id: 900470070				
MOBIL 18-K1R	1406 MANCHESTER AVE	E 1/4 - 1/2 (0.483 mi.)	434 / 4	653
Reg Id: 900470107				
Reg Id: 110				
LA CO FIRE STATION #	1401 105TH	E 1/4 - 1/2 (0.495 mi.)	438 / 6	670
Reg Id: R-12754				

HWP: EnviroStor Permitted Facilities Listing

A review of the HWP list, as provided by EDR, and dated 02/19/2019 has revealed that there are 3 HWP sites within approximately 1 mile of the requested target property.

<u>Site</u>	<u>Address</u>	<u>Direction / Distance</u>	<u>Map ID / Focus Map(s)</u>	<u>Page</u>
TELEDYNE REYNOLDS, I	12525 DAPHNE AVENUE	WSW 1/2 - 1 (0.703 mi.)	444 / 7	703
EPA Id: CAD990833006				
Cleanup Status: PROTECTIVE FILER				
NORTHROP CORPORATION	13215 S WESTERN AVEN	S 1/2 - 1 (0.741 mi.)	446 / 7	775
EPA Id: CAD000627331				
Cleanup Status: PROTECTIVE FILER				
NORTHROP CORP AIRCRA	2815 W EL SEGUNDO	WSW 1/2 - 1 (0.953 mi.)	CC454 / 7	809
EPA Id: CAD000627638				
Cleanup Status: PROTECTIVE FILER				

PROC: Certified Processors Database

A review of the PROC list, as provided by EDR, and dated 12/10/2018 has revealed that there is 1 PROC site within approximately 0.5 miles of the requested target property.

<u>Site</u>	<u>Address</u>	<u>Direction / Distance</u>	<u>Map ID / Focus Map(s)</u>	<u>Page</u>
BASIC FIBRES INC	6019 S MANHATTAN PL	W 0 - 1/8 (0.043 mi.)	C303 / 1	325
Cert Id: PR0015				
Reg Id: 19146				

Notify 65: Proposition 65 Records

A review of the Notify 65 list, as provided by EDR, and dated 09/19/2018 has revealed that there is 1 Notify 65 site within approximately 1 mile of the requested target property.

<u>Site</u>	<u>Address</u>	<u>Direction / Distance</u>	<u>Map ID / Focus Map(s)</u>	<u>Page</u>
SHELL SERVICE STATIO	1550 IMPERIAL HWY	E 1/4 - 1/2 (0.323 mi.)	BW415 / 8	575

EXECUTIVE SUMMARY

EDR HIGH RISK HISTORICAL RECORDS

EDR Exclusive Records

EDR MGP: EDR Proprietary Manufactured Gas Plants

A review of the EDR MGP list, as provided by EDR, has revealed that there is 1 EDR MGP site within approximately 1 mile of the requested target property.

<u>Site</u>	<u>Address</u>	<u>Direction / Distance</u>	<u>Map ID / Focus Map(s)</u>	<u>Page</u>
SOUTHERN CALIFORNIA	S. ST. ANDREWS PLACE	W 1/8 - 1/4 (0.126 mi.)	BI354 / 1	386

EDR Hist Auto: EDR Exclusive Historical Auto Stations

A review of the EDR Hist Auto list, as provided by EDR, has revealed that there are 46 EDR Hist Auto sites within approximately 0.125 miles of the requested target property.

<u>Site</u>	<u>Address</u>	<u>Direction / Distance</u>	<u>Map ID / Focus Map(s)</u>	<u>Page</u>
INTERNATIONAL HOUSE	7851 S WESTERN AVE	W 0 - 1/8 (0.012 mi.)	T196 / 3	184
CAPITOL AUTO SERVICE	8024 S WESTERN AVE	E 0 - 1/8 (0.013 mi.)	V198 / 4	185
WATERWORTH R T	7856 S WESTERN AVE	E 0 - 1/8 (0.013 mi.)	T200 / 4	186
RIGHTMIRE BUREN	8200 S WESTERN AVE	E 0 - 1/8 (0.013 mi.)	W202 / 4	187
ERICKSON D D	7600 S WESTERN AVE	E 0 - 1/8 (0.013 mi.)	S204 / 4	188
FALL E R MRS	8902 S WESTERN AVE	E 0 - 1/8 (0.013 mi.)	AS210 / 4	192
CLIFF C L	7400 S WESTERN AVE	E 0 - 1/8 (0.013 mi.)	Q211 / 4	193
THORNE A B	6200 S WESTERN AVE	E 0 - 1/8 (0.013 mi.)	E212 / 2	193
CHANDLER C G	5966 S WESTERN AVE	E 0 - 1/8 (0.013 mi.)	A213 / 2	193
AGUSTINS TEXACO SERV	6400 S WESTERN AVE	E 0 - 1/8 (0.013 mi.)	G214 / 2	194
A B C AUTO WORKS	6000 S WESTERN AVE	E 0 - 1/8 (0.014 mi.)	B215 / 2	194
THOMPSON F E	6300 S WESTERN AVE	E 0 - 1/8 (0.014 mi.)	F217 / 2	195
MASON FRED	10804 S WESTERN	E 0 - 1/8 (0.015 mi.)	AK224 / 6	207
SPAINHOWER W E	6723 S WESTERN AVE	W 0 - 1/8 (0.016 mi.)	K228 / 3	213
PARK NAEBONG B	6043 S WESTERN AVE	W 0 - 1/8 (0.017 mi.)	C231 / 1	216
KIMS UNION SERVICE	11404 S WESTERN AVE	E 0 - 1/8 (0.017 mi.)	AN234 / 8	221
JORDANS UNION OIL SE	10001 SOUTH WESTERN	W 0 - 1/8 (0.018 mi.)	AF240 / 5	225
CERTIFIED AUTO SERVI	9155 SO WESTERN AVE	W 0 - 1/8 (0.018 mi.)	AD243 / 5	229
IMPERIAL CHEVRON SER	11251 S WESTERN	W 0 - 1/8 (0.018 mi.)	AN244 / 7	230
GAYNOR JACK	7523 S WESTERN AVE	W 0 - 1/8 (0.019 mi.)	247 / 3	231
76 TH STREET MEDICAL	1810 W 76TH ST	W 0 - 1/8 (0.019 mi.)	S249 / 3	233
HOUSER J K	8820 S WESTERN AVE	E 0 - 1/8 (0.020 mi.)	AB255 / 4	237
WOODCOCK ROBT	8900 S WESTERN AVE	E 0 - 1/8 (0.020 mi.)	AS256 / 4	237
WAGNER OTTO	8600 S WESTERN AVE	E 0 - 1/8 (0.021 mi.)	Z257 / 4	237
KIMS MOBIL	1803 W MANCHESTER AV	W 0 - 1/8 (0.021 mi.)	Z264 / 3	247
ARCO GAS STATION	11034 S WESTERN AVE	E 0 - 1/8 (0.023 mi.)	AL274 / 6	269
SAIDI JOSEPH	9154 S WESTERN	E 0 - 1/8 (0.023 mi.)	AD275 / 6	270
SIDS ARCO SERVICE ST	10000 S WESTERN AVE	E 0 - 1/8 (0.024 mi.)	AU277 / 6	272
WISCONSIN MOBILE STA	1769 W IMPERIAL HWY	E 0 - 1/8 (0.027 mi.)	AN281 / 8	277
HORINE B B	1754 E MANCHESTER	E 0 - 1/8 (0.027 mi.)	Z287 / 4	291
VERNS GARAGE	1750 W 60TH ST	E 0 - 1/8 (0.030 mi.)	289 / 2	306
DARWIN DONALD	1816 W IMPERIAL	W 0 - 1/8 (0.037 mi.)	AW293 / 7	310
GAGEL S GARAGE	1745 E MANCHESTER	E 0 - 1/8 (0.041 mi.)	AY298 / 4	314
JURY ROBT	1821 W 94TH ST	W 0 - 1/8 (0.044 mi.)	304 / 5	326
KING S TRANSMISSION	1813 W MANCHESTER	W 0 - 1/8 (0.046 mi.)	BA306 / 3	327
GAGEL C W	1810 E MANCHESTER	W 0 - 1/8 (0.048 mi.)	BA313 / 3	340

EXECUTIVE SUMMARY

<u>Site</u>	<u>Address</u>	<u>Direction / Distance</u>	<u>Map ID / Focus Map(s)</u>	<u>Page</u>
YEHAS MOBILE	1843 W IMPERIAL HWY	W 0 - 1/8 (0.052 mi.)	AW316 / 7	341
SHELL GAS STATION	1843 W FLORENCE AVE	W 0 - 1/8 (0.072 mi.)	BE334 / 3	363
CORTEZZ-PICKENS INC	7806 S HOBART BLVD	E 0 - 1/8 (0.078 mi.)	335 / 4	364
MAURER J W	1724 W FLORENCE AVE	E 0 - 1/8 (0.079 mi.)	AZ336 / 4	364
PENNSYLVANIA LUBRICA	1843 W 64TH ST	W 0 - 1/8 (0.086 mi.)	337 / 1	364
LOGAN M E	1858 W FLORENCE AVE	W 0 - 1/8 (0.113 mi.)	346 / 3	376
MOBLEY D W	1880 W 84TH ST	W 0 - 1/8 (0.114 mi.)	347 / 3	376
EADER L W	1800 W SLAUSON AVE	NNW 0 - 1/8 (0.115 mi.)	BH349 / 1	381
WORKMAN W W	1701 E 79TH ST	E 0 - 1/8 (0.116 mi.)	351 / 4	384
LINCOLN H E	10111/2 S HARVARD BL	E 0 - 1/8 (0.120 mi.)	352 / 6	385

EDR Hist Cleaner: EDR Exclusive Historical Cleaners

A review of the EDR Hist Cleaner list, as provided by EDR, has revealed that there are 19 EDR Hist Cleaner sites within approximately 0.125 miles of the requested target property.

<u>Site</u>	<u>Address</u>	<u>Direction / Distance</u>	<u>Map ID / Focus Map(s)</u>	<u>Page</u>
KENT D R	7819 S WESTERN AVE	W 0 - 1/8 (0.012 mi.)	T197 / 3	184
THOMPSON A W	7860 S WESTERN AVE	E 0 - 1/8 (0.013 mi.)	T201 / 4	187
COLLINS DRY CLEANERS	8212 S WESTERN AVE	E 0 - 1/8 (0.013 mi.)	W209 / 4	192
FASHION SQUARE CLEAN	7200 S WESTERN AVE	E 0 - 1/8 (0.014 mi.)	O221 / 4	205
WALLACE J C	7024 S WESTERN AVE	E 0 - 1/8 (0.014 mi.)	N223 / 4	207
FASHION SQUARE CLEAN	10015 S WESTERN AVE	W 0 - 1/8 (0.018 mi.)	239 / 5	224
CRAMER C G	8101 S WESTERN AVE	W 0 - 1/8 (0.019 mi.)	V245 / 3	230
LOCAL CLEANERS	7907 1/2 S WESTERN A	W 0 - 1/8 (0.019 mi.)	U246 / 3	231
PARRYS CLEANERS & DR	6900-04 S WESTERN AV	E 0 - 1/8 (0.020 mi.)	M254 / 4	236
ORR J H	5908 S WESTERN AVE	NNE 0 - 1/8 (0.031 mi.)	AV290 / 2	306
EVANS F W	1820 W FLORENCE AVE	W 0 - 1/8 (0.039 mi.)	O294 / 3	310
BREDY M I MRS	1736 W FLORENCE AVE	E 0 - 1/8 (0.045 mi.)	AZ305 / 4	327
JPS PROFESSIONAL CLE	1825 W 84TH PL	W 0 - 1/8 (0.051 mi.)	315 / 3	341
THRIFT D-LUX CLEANER	1730 W MANCHESTER	E 0 - 1/8 (0.063 mi.)	BC321 / 4	346
ONE OUR DRY CLEANERS	1852 W IMPERIAL HWY	W 0 - 1/8 (0.067 mi.)	AW327 / 7	355
HOLLY PARK CLEANER	1855 W MANCHESTER AV	W 0 - 1/8 (0.069 mi.)	BA330 / 3	359
WALLACE NEAL	1737 E MANCHESTER AV	E 0 - 1/8 (0.072 mi.)	AY333 / 4	363
POWELL C J	1727 E MANCHESTER	E 0 - 1/8 (0.086 mi.)	338 / 4	364
WALLACE J C	1849 W FLORENCE AVE	W 0 - 1/8 (0.097 mi.)	BE342 / 3	368

MAPPED SITES SUMMARY

Target Property:
 WESTERN AVENUE
 LOS ANGELES, CA 90047

MAP ID / FOCUS MAP	SITE NAME	ADDRESS	DATABASE ACRONYMS	DIST (ft. & mi.) DIRECTION
A1 / 1	CISCO BROTHERS CORP	5957 1/2 S WESTERN A	RCRA-SQG, FINDS, ECHO, HAZNET	TP
A2 / 1	J H C LIQUIDATIONS C	5955 S WESTERN AVE	HAZNET	TP
A3 / 1	J HOFERT CO	5955 S WESTERN AVE	SWEEPS UST	TP
A4 / 1	LARSON LITHO	5959 S WESTERN AVENU	HAZNET	TP
A5 / 1	BEAR FLAG	5959 S WESTERN AVE	HAZNET	TP
A6 / 1	LARSON LITHO INC	5959 S WESTERN AVENU	RCRA-SQG, FINDS, ECHO	TP
A7 / 1	OPEN FOR BUSINESS PR	5959 S WESTERN AVE	HAZNET	TP
A8 / 1	CISCO BROS. CORP.	5955 S. WESTERN AVE.	FINDS	TP
A9 / 2	SWEDISH HAND DRY	5950 S WESTERN	RCRA-SQG, FINDS, ECHO	TP
B10 / 1	BASIC FIBERS INC NEW	5975 WESTERN	CIWQS	TP
B11 / 1	BASIC NEW YARD	5975 S WESTERN AVE	WDS	TP
B12 / 1	ERALA REDEVELOPMENT	5975 S WESTERN AVE	HAZNET	TP
B13 / 1	SOUTH LA ANIMAL SHEL	5975 SOUTH WESTERN A	CIWQS	TP
C14 / 1	RESEARCH METALS INDU	6065 S WESTERN AVE	HAZNET	TP
C15 / 1	SILKSCREEN FACTORY I	6065 S WESTERN AVE	HAZNET	TP
C16 / 1	SILKSCREEN FACTORY I	6065 S WESTERN AVE	FINDS, ECHO	TP
C17 / 2	AMISTAD PLAZA PARTNE	6066 SOUTH WESTERN	HAZNET	TP
C18 / 1	MANDELLA F E	6103 S WESTERN AVE	EDR Hist Cleaner	TP
C19 / 1	1X LEBLANC, BARRY D	6109 SO WESTERN AVE	HAZNET	TP
C20 / 1	WALNUT PHARMACEUTICA	6109 S. WESTERN AVE	SSTS	TP
C21 / 1	WALNUT PHARMECUETICA	6109 S WESTERN AVE	SWEEPS UST	TP
C22 / 1	MAURRY BIOLOGICAL CO	6109 S WESTERN AVE	HAZNET	TP
C23 / 1	WALNUT PHARMACEUTICA	6109 S WESTERN AVE	UST	TP
D24 / 1	BASIC RECYCLING	6119 S WESTERN AVE	WDS	TP
D25 / 1	SHAVER SPECIALIST CO	6127 S. WESTERN AVE.	HAZNET	TP
E26 / 2	CHAVES BRAKES & AUTO	6210 S WESTERN AVE	EDR Hist Auto	TP
E27 / 2	CALDERON TIRE & WHEE	6210 S WESTERN AVE	HAULERS	TP
E28 / 1	JEWEL CHEMICAL & SUP	6225 SO WESTERN AVE	HAZNET	TP
E29 / 1	JEWEL CHEMICAL AND S	6225 SOUTH WESTERN A	FINDS, ECHO	TP
F30 / 2	TRACY R K	6323 S WESTERN AVE	EDR Hist Auto	TP
G31 / 1	CURRENT OCCUPANT	6405 S WESTERN AVE	SWEEPS UST, CA FID UST	TP
G32 / 1	C H AUTO REPAIR	6405 S WESTERN AVE	HAZNET	TP
G33 / 1	C H AUTO REPAIR	6405 S WESTERN AVE	RCRA NonGen / NLR	TP
G34 / 1	SAV-ON SERVICE	6405 S WESTERN AVE	EDR Hist Auto	TP
G35 / 1	C.H. AUTO REPAIR	6405 S WESTERN AVE	FINDS, ECHO	TP
G36 / 1	SAV-ON SERVICE	6405 S WESTERN	HIST UST	TP
H37 / 1	RICHARDSON W A	6507 S WESTERN AVE	EDR Hist Auto	TP
H38 / 1	RYON E C	6501 S WESTERN AVE	EDR Hist Auto	TP
H39 / 1	HAJAIAN NISHAN	6523 S WESTERN AVE	EDR Hist Cleaner	TP

MAPPED SITES SUMMARY

Target Property:
 WESTERN AVENUE
 LOS ANGELES, CA 90047

MAP ID / FOCUS MAP	SITE NAME	ADDRESS	DATABASE ACRONYMS	DIST (ft. & mi.) DIRECTION
I40 / 1	GREATER LIBERTY BAPT	6557 S WESTERN AVE	SWEEPS UST, CA FID UST	TP
I41 / 1	BULLOCKS BRAKE	6565 S WESTERN AVE	HAZNET	TP
J42 / 2	WIMER FLORENCE MRS	6617 S WESTERN AVE	EDR Hist Cleaner	TP
J43 / 2	EARNHART AUTOMOTIVE	6700 S WESTERN AVE	EDR Hist Auto	TP
K44 / 2	KIM WING	6718 S WESTERN AVE	EDR Hist Cleaner	TP
L45 / 3	JOHNSON E N	6809 S WESTERN AVE	EDR Hist Cleaner	TP
L46 / 4	JOHNSTON CORSON	6820 S WESTERN AVE	EDR Hist Auto	TP
M47 / 4	JONES H M MRS	6902 S WESTERN AVE	EDR Hist Cleaner	TP
M48 / 4	MOMS CLEANERS	6904 S WESTERN AVE	HAZNET	TP
M49 / 3	COAST APPLIANCE PART	6909 S WESTERN AVE	FINDS	TP
M50 / 4	FITZGERALD W W	6922 S WESTERN AVE	EDR Hist Auto	TP
N51 / 3	EXXON SERVICE STATIO	7075 N WESTERN AVE	SWEEPS UST, CA FID UST	TP
N52 / 4	SCHMITZ J M	7112 S WESTERN AVE	EDR Hist Auto	TP
N53 / 4	BURGER PALACE #3	7126 WESTERN AVENUE	EMI	TP
O54 / 3	SHELL #204-4539-4107	7217 WESTERN AVE	FINDS	TP
O55 / 3	WESTERN SHELL	7217 SOUTH WESTERN A	HAZNET	TP
O56 / 3	SHELL #204-4539-4107	7217 WESTERN AVE	LUST	TP
O57 / 3	SHELL #204-4539-4107	7217 WESTERN	LUST, HIST CORTESE	TP
O58 / 3	WESTERN FLORENCE AUT	7217 S WESTERN AVE	SWEEPS UST, CA FID UST	TP
O59 / 3	SHELL SERVICE STATIO	7217 WESTERN AVE. S.	RGA LUST	TP
O60 / 3	EQUILON ENTERPRISES	7217 S WESTERN	HAZNET	TP
O61 / 3	SHELL SERVICE STATIO	7217 WESTERN AVE. S.	RGA LUST	TP
O62 / 3	SHELL SERVICE STATIO	7217 WESTERN AVE. S.	FINDS	TP
O63 / 3	SHELL STATION #204-4	7217 WESTERN AVENUE	RGA LUST	TP
O64 / 3	SHELL #204-4539-4107	7217 WESTERN AVE	RGA LUST	TP
O65 / 3	SHELL SERVICE STATIO	7217 WESTERN AVE. S.	LUST	TP
O66 / 3	BELLS SHELL SERVICE	7217 S WESTERN AVE	EDR Hist Auto	TP
O67 / 3	SHELL SERVICE STAION	7217 S WESTERN / FLO	RCRA-SQG, FINDS, ECHO	TP
O68 / 3	FLORENCE/WESTERN AUT	7217 S WESTERN AVE	UST	TP
O69 / 3	BELLS SHELL	7217 S WESTERN	HIST UST	TP
O70 / 3	JACK IN THE BOX #531	7201 S WESTERN AVE	FINDS	TP
P71 / 3	FLORENCE WESTERN MED	7301 SOUTH WESTERN A	HAZNET	TP
P72 / 3	SEASIDE OIL CO	7323 S WESTERN AVE	EDR Hist Auto	TP
Q73 / 3	WESTERN AUTO BODY &	7401 S WESTERN AVE	FINDS, ECHO	TP
Q74 / 3	WESTERN AUTO BODY &	7401 S WESTERN AVE	RCRA NonGen / NLR	TP
Q75 / 4	JAMES R NOLAN DC	7408 S WESTERN AVE	HAZNET	TP
Q76 / 3	MORRIS SERVICE CENTE	7411 WESTERN AVE	LA Co. Site Mitigation	TP
Q77 / 3	SOPHISTICATED AUTO B	7419 S WESTERN AVE	FINDS	TP
Q78 / 3	DDS COLLISION INC	7419 S WESTERN AVE	HAZNET	TP

MAPPED SITES SUMMARY

Target Property:
 WESTERN AVENUE
 LOS ANGELES, CA 90047

MAP ID / FOCUS MAP	SITE NAME	ADDRESS	DATABASE ACRONYMS	DIST (ft. & mi.) DIRECTION
Q79 / 3	DDS COLLISION	7419 S WESTERN AVE	FINDS, ECHO	TP
Q80 / 3	MORRIS SERVICE CT.	7415 S. WESTERN AVEN	ENVIROSTOR	TP
Q81 / 3	MORRIS SERVICE CT.	7415 S. WESTERN AVEN	FINDS	TP
Q82 / 3	FRANCIS LINSK	7415 S WESTERN AVE	HAZNET	TP
R83 / 3	BRENT W F	7501 S WESTERN AVE	EDR Hist Auto	TP
R84 / 3	WILLIAM H KINDRED	7501 S WESTERN AVE	HAZNET	TP
R85 / 3	WESTERN SERVICE STAT	7527 S WESTERN AVE	EDR Hist Auto	TP
S86 / 3	SHAPIRO ISADORE	7615 S WESTERN AVE	EDR Hist Cleaner	TP
87 / 4	HICKS R W	7710 S WESTERN AVE	EDR Hist Cleaner	TP
T88 / 3		7855 S WESTERN AVE	CDL	TP
T89 / 3		7853 SOUTH WESTEREN	ERNS	TP
U90 / 3	AVALON CLEANERS DY	7877 S WESTERN AVE	EDR Hist Cleaner	TP
U91 / 4	BLAZSHEK RUDOLPH	7924 S WESTERN AVE	EDR Hist Auto	TP
V92 / 3	JEFF HANLEY	8025 S. WESTERN AVEN	FINDS, ECHO	TP
93 / 3	STEPHENS P M	8127 S WESTERN AVE	EDR Hist Auto	TP
W94 / 4	SHELL STATION (FORME	8222 WESTERN AVE. S.	LUST	TP
W95 / 4	COLLINS CLEANERS	8222 S WESTERN AVE	EDR Hist Cleaner	TP
W96 / 4	SHELL STATION (FORME	8222 WESTERN AVE. S.	RGA LUST	TP
W97 / 4	FORMER SHELL SERVICE	8222 SOUTH WESTERN A	FINDS	TP
W98 / 4	COLLINS CLEANERS	8222 S WESTERN AVE	DRYCLEANERS, EMI	TP
W99 / 4	SHELL STATION (FORME	8222 WESTERN AVE. S.	FINDS	TP
W100 / 4	COLLINS DRY CLEANERS	8222 WESTERN	RCRA-SQG, CPS-SLIC, FINDS, ECHO, HAZNET	TP
W101 / 4	SHELL STATION (FORME	8222 WESTERN AVENUE	UST	TP
X102 / 3	JACOBS CLEANERS	8405 S WESTERN AVE	RCRA-SQG, FINDS, ECHO	TP
X103 / 3	DUTEAU E J	8401 S WESTERN AVE	EDR Hist Auto	TP
104 / 3	LOS ANGELES WORLD AI	8471 S WESTERN AVE	HAZNET	TP
Y105 / 3	ALFERO C F	8509 S WESTERN AVE	EDR Hist Cleaner	TP
Y106 / 3	WATTS E B	8513 S WESTERN AVE	EDR Hist Cleaner	TP
Y107 / 4	LINDHARDT JOHN	8500 S WESTERN AVE	EDR Hist Auto	TP
Y108 / 4	DREWS AUTOBODY REPAI	8500 S WESTERN AVE	HAZNET	TP
Y109 / 3	STILES E B	8527 S WESTERN AVE	EDR Hist Auto	TP
Y110 / 4	KRAGEN AUTO PARTS 40	8522 S WESTERN AVE	HAZNET	TP
Y111 / 4	KRAGEN AUTO PARTS #4	8522 S. WESTERN AVE	FINDS	TP
Y112 / 4	O'REILLY AUTO PARTS	8522 S WESTERN AVE	FINDS, ECHO	TP
Y113 / 4	MERRIAM J C	8524 S WESTERN AVE	EDR Hist Auto	TP
Z114 / 3	MC CLANAHAN F J	8601 S WESTERN AVE	EDR Hist Auto	TP
Z115 / 3	SHELL SERVICE STATIO	8611 WESTERN AVE	RGA LUST	TP
Z116 / 3	SOUTH WESTERN SHELL	8611 S WESTERN AVE	FINDS, ECHO	TP
Z117 / 3	PACIFIC FUEL COMPANY	8611 S WESTERN AVE	EDR Hist Auto	TP

MAPPED SITES SUMMARY

Target Property:
 WESTERN AVENUE
 LOS ANGELES, CA 90047

MAP ID / FOCUS MAP	SITE NAME	ADDRESS	DATABASE ACRONYMS	DIST (ft. & mi.) DIRECTION
Z118 / 3	TESORO SHELL 68558	8611 S WESTERN AVE	RCRA NonGen / NLR	TP
Z119 / 3	SP OPERATOR	8611 S WESTERN AVE	HIST UST	TP
AA120 / 3	ICEF PUBLIC SCHOOLS	8705 S WESTERN AVE #	HAZNET	TP
AA121 / 3		8701 S WESTERN AV	CHMIRS	TP
AA122 / 3	BANK OF AMERICA	8701 S WESTERN AVE	HAZNET	TP
AA123 / 4	M & H DRY CLEANERS	8724 WESTERN	RCRA-SQG, FINDS, ECHO, HAZNET	TP
AA124 / 4	M. & H. DRY CLEANERS	8724 S WESTERN AVE	DRYCLEANERS	TP
AA125 / 4	M & H CLEANERS	8724 SOUTH WESTERN A	EDR Hist Cleaner	TP
AA126 / 4	MNL DEVELOPMENT INC	8720 S WESTERN AVE	HAZNET	TP
AA127 / 4	M. & H. DRY CLEANERS	8724 S WESTERN AV	EMI	TP
AA128 / 4	HOUSER J K	8744 S WESTERN AVE	EDR Hist Auto	TP
AA129 / 3	PROPOSED LOU DANTZLE	8731 SOUTH WESTERN A	ENVIROSTOR, SCH	TP
AB130 / 3	FLACK F S	8825 S WESTERN AVE	EDR Hist Auto	TP
131 / 3	QUALLS,OREN TRUCKING	8943 S WESTERN	RCRA NonGen / NLR, FINDS, ECHO	TP
AC132 / 5	YIM LEE LAUNDRY	9061/2 N WESTERN AVE	EDR Hist Cleaner	TP
AC133 / 5	WILBERT CLEANERS	9133 S WESTERN AVE	EDR Hist Cleaner	TP
AC134 / 5	YANCY'S OMEGA CLEANER	9133 S WESTERN AVE	DRYCLEANERS	TP
AC135 / 5	DOLLAR TREE #05837	9137 S WESTERN AVE #	HAZNET	TP
AD136 / 6	FLEMINGS CLEANERS	9156 S WESTERN AV	EDR Hist Cleaner	TP
AE137 / 6	92ND YOUNG'S AUTO	9200 S WESTERN AVE	FINDS, ECHO	TP
AE138 / 6	SUH DUK SEON	9200 S WESTERN AVE	EDR Hist Auto	TP
AE139 / 6	92ND YOUNG'S AUTO	9200 S WESTERN AVE	HAZNET	TP
AE140 / 6	YOUNG'S TEXACO	9200 S WESTERN AVE	SWEEPS UST	TP
AF141 / 5	JESSE OWENS POOL	9835 S WESTERN AVE	FINDS	TP
AF142 / 5	JESSE OWENS PARK IND	9835 S WESTERN AVE	LOS ANGELES CO. HMS	TP
AF143 / 5	SOUTHWEST SPORTSMAN	9835 S WESTERN AVE	LOS ANGELES CO. HMS	TP
AF144 / 6		10022 S WESTERN AVE	CDL	TP
AG145 / 5	CITY WIDE AUTO BODY	10303 S WESTERN AVE	FINDS	TP
AG146 / 5	ANDREW MURRAY JR	10301 S WESTERN AVE	SWEEPS UST, CA FID UST, EMI	TP
AG147 / 5	MURRAY AUTO CENTER	10301 S WESTERN AVE	HAZNET	TP
AG148 / 5	EXPO AUTO SERVICE	10301 S WESTERN AVE	FINDS, ECHO	TP
AG149 / 6	WHITE BRAKE CENTER	10300 S WESTERN	EDR Hist Auto	TP
AG150 / 6	ONE STOP TRANSMISSIO	10300 S WESTERN	RCRA-SQG, FINDS, ECHO	TP
AG151 / 6	TOP TRANSMISSION	10300 S WESTERN AVE	HAZNET	TP
AG152 / 6	WESTERN AUTO REPAIR	10300 S WESTERN AVE	HAZNET	TP
AG153 / 6	POWER TRANSMISSION	10300 S WESTERN AVE	HAZNET	TP
AG154 / 5	PRESERVATION PARTNER	10311 S WESTERN AVE	HAZNET	TP
AG155 / 5	VELVETONE CLEANERS	10337 S WESTERN AVE	EDR Hist Cleaner	TP
AG156 / 5	LA PRO II APARTMENTS	10333-10341 S WESTER	LA Co. Site Mitigation	TP

MAPPED SITES SUMMARY

Target Property:
WESTERN AVENUE
LOS ANGELES, CA 90047

MAP ID / FOCUS MAP	SITE NAME	ADDRESS	DATABASE ACRONYMS	DIST (ft. & mi.) DIRECTION
AH157 / 5	DALLAS FINER CLEANER	10401 S WESTERN AVE	DRYCLEANERS	TP
AH158 / 5	DALLAS FINER CLEANER	10401 S WESTERN AVE	HAZNET	TP
AH159 / 5	DALLAS CLEANERS & DY	10401 S WESTERN	EDR Hist Cleaner	TP
AH160 / 5	DALLAS FINER CLEANER	10401 S WESTERN AVE	DRYCLEANERS	TP
AH161 / 5	PAULAS CLEANERS	10401 S WESTERN	RCRA-SQG, FINDS, ECHO	TP
AH162 / 5	DALLAS FINER CLEANER	10401 S WESTERN AV	DRYCLEANERS, EMI	TP
AI163 / 6	10616 WESTERN AVE I	10616 S WESTERN AVE	HAZNET	TP
AI164 / 6	10616 WESTERN AVE IN	10616 S WESTERN AVE	HAZNET	TP
AI165 / 6	LOCAL DISTRICT NO 7	10616 S WESTERN AVE	RCRA-LQG	TP
AI166 / 6	LOCAL DISTRICT NO 7	10616 S WESTERN AVE	FINDS, ECHO	TP
AJ167 / 6	DON SPIVEY	10702 S WESTERN AVE	LOS ANGELES CO. HMS	TP
AJ168 / 6	MARK C BLOOME	10750 S WESTERN AVE	SWEEPS UST	TP
AJ169 / 6	FORMER MARK C BLOOME	10750 S WESTERN AVE	LUST, LOS ANGELES CO. HMS	TP
AJ170 / 6	GOODYEAR	10750 S WESTERN AVE	RGA LUST	TP
AJ171 / 6	GOODYEAR	10750 SOUTH WESTERN	RGA LUST	TP
AJ172 / 6	GOODYEAR	10750 S WESTERN AVE	FINDS	TP
AJ173 / 6	GOODYEAR AUTO SERVIC	10750 S WESTERN AVE	HAZNET	TP
AJ174 / 6	GOOD YEAR SERVICE ST	10750 S. WESTERN	RGA LUST	TP
AJ175 / 5	108TH STREET ET AL	108TH STREET AND SOU	NPDES, CIWQS	TP
AK176 / 6	SEE 002947-I03049 (D	10802 S WESTERN AVE	LOS ANGELES CO. HMS	TP
AL177 / 5	LAZARUS CHAS	11085 S WESTERN AVE	EDR Hist Cleaner	TP
AL178 / 6	AT & T COMMUNICATION	11100 S WESTERN AVE	SWEEPS UST	TP
AM179 / 5	MIDELE YARDAGE	11141 S WESTERN	EDR Hist Auto	TP
AM180 / 5	SINGJOY CO	11227-11239 WESTERN	HAZNET	TP
181 / 6	HOWARD TOWNSITE OIL	S WESTERN AVE	PROD WATER PONDS	TP
AN182 / 8	UNOCAL CORP SS 3173	11404 S WESTERN AVE	SWEEPS UST	TP
AO183 / 8	TAMIS COFFEE SHOP	11500 S WESTERN AVE	LOS ANGELES CO. HMS	TP
AO184 / 8	CALTRANS - SITE 16	11514 SOUTH WESTERN	SWF/LF	TP
AO185 / 7	TEXACO INC (DEST)	11521 S WESTERN AVE	LOS ANGELES CO. HMS	TP
AP186 / 8	MIDDLE COLLEGE HIGH	11750 SOUTH WESTERN	FINDS, ECHO	TP
AP187 / 8	MIDDLE COLLEGE HIGH	11750 S WESTERN AVE	RCRA-LQG	TP
AQ188 / 8	BAILEY CONST CO DUMP	11900 S WESTERN AVE	LOS ANGELES CO. HMS	TP
AQ189 / 8	SAMUELSON ERIC	11920 S WESTERN AVE	FINDS	TP
AQ190 / 8	SAMUELSON, ERIC	11920 SOUTH WESTERN	WMUDS/SWAT	TP
AQ191 / 8	SAMUELSON, ERIC	11920 SO WESTERN AVE	RGA LF	TP
192 / 7	SANTA FE ENERGY OPER	120TH ST/WESTERN AV	EMI	TP
AR193 / 8	COUNTRY CLUB CAR WAS	12024 S WESTERN AVE	LOS ANGELES CO. HMS	TP
AR194 / 8	GULF SERVICE STATION	12024 S WESTERN AVE	LOS ANGELES CO. HMS	TP
T195 / 3	VIVIAN DIANE LANE	7851 S WESTERN AVE	HAULERS, SWEEPS UST, CA FID UST	63 0.012 West

MAPPED SITES SUMMARY

Target Property:
 WESTERN AVENUE
 LOS ANGELES, CA 90047

MAP ID / FOCUS MAP	SITE NAME	ADDRESS	DATABASE ACRONYMS	DIST (ft. & mi.) DIRECTION
T196 / 3	INTERNATIONAL HOUSE	7851 S WESTERN AVE	EDR Hist Auto	63 0.012 West
T197 / 3	KENT D R	7819 S WESTERN AVE	EDR Hist Cleaner	63 0.012 West
V198 / 4	CAPITOL AUTO SERVICE	8024 S WESTERN AVE	EDR Hist Auto	67 0.013 East
V199 / 4	WILLIAM H KINDRED	8024 S WESTERN AVE	UST, HAULERS, SWEEPS UST	67 0.013 East
T200 / 4	WATERWORTH R T	7856 S WESTERN AVE	EDR Hist Auto	68 0.013 East
T201 / 4	THOMPSON A W	7860 S WESTERN AVE	EDR Hist Cleaner	68 0.013 East
W202 / 4	RIGHTMIRE BUREN	8200 S WESTERN AVE	EDR Hist Auto	68 0.013 East
S203 / 4	P & M SERVICE STATIO	7600 WESTERN AVE	CA FID UST	69 0.013 East
S204 / 4	ERICKSON D D	7600 S WESTERN AVE	EDR Hist Auto	69 0.013 East
S205 / 4	DEBORAH & TWINS INC	7600 S WESTERN AVE	UST	69 0.013 East
S206 / 4	FAST-SAVE	7600 S WESTERN AVE	SWEEPS UST, HIST UST	69 0.013 East
S207 / 4	DEBORAH TWINS INC	7600 S WESTERN AVE	HIST UST, HAZNET	69 0.013 East
W208 / 4	COLLINS DRY CLEANERS	8212 S WESTERN AVE	DRYCLEANERS	69 0.013 East
W209 / 4	COLLINS DRY CLEANERS	8212 S WESTERN AVE	EDR Hist Cleaner	69 0.013 East
AS210 / 4	FALL E R MRS	8902 S WESTERN AVE	EDR Hist Auto	70 0.013 East
Q211 / 4	CLIFF C L	7400 S WESTERN AVE	EDR Hist Auto	71 0.013 East
E212 / 2	THORNE A B	6200 S WESTERN AVE	EDR Hist Auto	71 0.013 East
A213 / 2	CHANDLER C G	5966 S WESTERN AVE	EDR Hist Auto	71 0.013 East
G214 / 2	AGUSTINS TEXACO SERV	6400 S WESTERN AVE	EDR Hist Auto	71 0.013 East
B215 / 2	A B C AUTO WORKS	6000 S WESTERN AVE	EDR Hist Auto	72 0.014 East
I216 / 2	GREATER LIBERTY BAPT	6556 S WESTERN AVE	SWEEPS UST, CA FID UST	73 0.014 East
F217 / 2	THOMPSON F E	6300 S WESTERN AVE	EDR Hist Auto	73 0.014 East
F218 / 2	WESTERN GAGE GATEWAY	6300 S. WESTERN AVEN	ENVIROSTOR, LUST, VCP	73 0.014 East
F219 / 2	WESTERN GAGE GATEWAY	6300 WESTERN AVENUE	US BROWNFIELDS	73 0.014 East
O220 / 4	FASHION SQUARE CLEAN	7200 S WESTERN AVE	RCRA NonGen / NLR	73 0.014 East
O221 / 4	FASHION SQUARE CLEAN	7200 S WESTERN AVE	EDR Hist Cleaner	73 0.014 East
O222 / 4	FASHION SQUARE CLEAN	7200 S WESTERN AVE	DRYCLEANERS	73 0.014 East
N223 / 4	WALLACE J C	7024 S WESTERN AVE	EDR Hist Cleaner	73 0.014 East
AK224 / 6	MASON FRED	10804 S WESTERN	EDR Hist Auto	77 0.015 East
AO225 / 7	K MART ENTERPRISES	11507 S WESTERN AVE	SWEEPS UST, CA FID UST, LOS ANGELES CO. ...	78 0.015 West
AO226 / 7	KMART ENTERPRISES	11507 S WESTERN AVE	HIST UST	78 0.015 West
AI227 / 6	ALLIANCE HEALTH SERV	10410 AND 10600 SOUT	ENVIROSTOR, SCH	78 0.015 East
K228 / 3	SPAINHOWER W E	6723 S WESTERN AVE	EDR Hist Auto	84 0.016 West
AT229 / 1	RHONE POULENC AG CO	1838 WEST 62ND STREE	ENVIROSTOR	86 0.016 West
B230 / 1	PRIVILEGE ENT INC	1801 W 60TH ST STE C	RCRA-SQG, FINDS, ECHO, HAZNET	87 0.016 West
C231 / 1	PARK NAEBONG B	6043 S WESTERN AVE	EDR Hist Auto	89 0.017 West
AN232 / 8	UNOCAL #3173	11404 WESTERN AVE S	LUST, HIST CORTESE	92 0.017 East
AN233 / 8	UNION OIL SERVICE ST	11404 S WESTERN AVEN	HIST UST	92 0.017 East
AN234 / 8	KIMS UNION SERVICE	11404 S WESTERN AVE	EDR Hist Auto	92 0.017 East

MAPPED SITES SUMMARY

Target Property:
 WESTERN AVENUE
 LOS ANGELES, CA 90047

MAP ID / FOCUS MAP	SITE NAME	ADDRESS	DATABASE ACRONYMS	DIST (ft. & mi.) DIRECTION
AN235 / 8	LA SOUTHWEST COLLEGE	11404 SOUTH WESTERN	LUST	92 0.017 East
AN236 / 8	UNOCAL CORP	11404 S WESTERN AVE	UST	92 0.017 East
AN237 / 8	UNOCAL CORP	11404 S WESTERN AVE	SWEEPS UST	92 0.017 East
AN238 / 8	UNION OIL SERVICE ST	11404 S WESTERN AVE	HIST UST	92 0.017 East
239 / 5	FASHION SQUARE CLEAN	10015 S WESTERN AVE	EDR Hist Cleaner	93 0.018 West
AF240 / 5	JORDANS UNION OIL SE	10001 SOUTH WESTERN	EDR Hist Auto	94 0.018 West
AF241 / 5	UNOCAL #2614	10001 WESTERN AVE	LUST, HIST CORTESE	94 0.018 West
AF242 / 5	SERVICE STATION 2614	10001 S WESTERN AVE	SWEEPS UST, HIST UST, CA FID UST	94 0.018 West
AD243 / 5	CERTIFIED AUTO SERVI	9155 SO WESTERN AVE	EDR Hist Auto	95 0.018 West
AN244 / 7	IMPERIAL CHEVRON SER	11251 S WESTERN	EDR Hist Auto	95 0.018 West
V245 / 3	CRAMER C G	8101 S WESTERN AVE	EDR Hist Cleaner	98 0.019 West
U246 / 3	LOCAL CLEANERS	7907 1/2 S WESTERN A	EDR Hist Cleaner	99 0.019 West
247 / 3	GAYNOR JACK	7523 S WESTERN AVE	EDR Hist Auto	100 0.019 West
R248 / 3	ATR ENTERPRISES	7519 S WESTERN AVE	RCRA NonGen / NLR, FINDS, ECHO, HAZNET	100 0.019 West
S249 / 3	76 TH STREET MEDICAL	1810 W 76TH ST	EDR Hist Auto	101 0.019 West
A250 / 2	SWEDISH HAND LAUNDRY	1750 W 59TH PL	DRYCLEANERS	106 0.020 East
M251 / 4	MOM'S CLEANERS	6900 S WESTERN AVE	DRYCLEANERS	107 0.020 East
M252 / 4	PARRY CLEANERS & DYE	6900 WESTERN AVE	DRYCLEANERS	107 0.020 East
M253 / 4	PARRY CLEANERS	6900-04 S WESTERN AV	DRYCLEANERS	107 0.020 East
M254 / 4	PARRYS CLEANERS & DR	6900-04 S WESTERN AV	EDR Hist Cleaner	107 0.020 East
AB255 / 4	HOUSER J K	8820 S WESTERN AVE	EDR Hist Auto	107 0.020 East
AS256 / 4	WOODCOCK ROBT	8900 S WESTERN AVE	EDR Hist Auto	108 0.020 East
Z257 / 4	WAGNER OTTO	8600 S WESTERN AVE	EDR Hist Auto	109 0.021 East
R258 / 4	WILLIAM KINDRED	7430 S WESTERN AVE	SWEEPS UST, CA FID UST	110 0.021 East
P259 / 4	FAMILY DOLLAR #11527	7300 S WESTERN AVE	RCRA NonGen / NLR	111 0.021 East
Z260 / 3	KYO BOK KIM	1803 W MANCHESTER AV	HIST UST	112 0.021 West
Z261 / 3	EXXONMOBIL OIL CORP	1803 W MANCHESTER AV	RCRA-SQG, HAZNET	112 0.021 West
Z262 / 3	CIRCLE K STORES, INC	1803 W MANCHESTER AV	HIST UST, HAZNET	112 0.021 West
Z263 / 3	RIEDEL ENVIRONMENTAL	1803 W MANCHESTER AV	SWEEPS UST, CA FID UST, DRYCLEANERS	112 0.021 West
Z264 / 3	KIMS MOBIL	1803 W MANCHESTER AV	EDR Hist Auto	112 0.021 West
Z265 / 3	KIM'S MOBIL SERVICE	1803 W MANCHESTER AV	UST	112 0.021 West
Z266 / 3	MOBIL #18-KWL (FORME	1803 MANCHESTER AVE	LUST, HIST CORTESE	112 0.021 West
Z267 / 3	SHELL SERVICE STATIO	8611 WESTERN AVE	LUST	114 0.022 West
Z268 / 3	SHELL SERVICE STATIO	8611 S WESTERN / MAN	RCRA-SQG	114 0.022 West
Z269 / 3	WESTERN SHELL	8611 S WESTERN AVE	SWEEPS UST, CA FID UST	114 0.022 West
Z270 / 3	MANCHESTER SHELL	8611 S WESTERN AVE	UST	114 0.022 West
Z271 / 3	SP OPERATOR	8611 SO WESTERN	HIST UST, HAZNET	114 0.022 West
AN272 / 7	SHELL SERV STA	1816 W IMPERIAL HWY	SWEEPS UST	115 0.022 West
AL273 / 6	AUTOMAT1	11034 S WESTERN	HIST UST	121 0.023 East

MAPPED SITES SUMMARY

Target Property:
WESTERN AVENUE
LOS ANGELES, CA 90047

MAP ID / FOCUS MAP	SITE NAME	ADDRESS	DATABASE ACRONYMS	DIST (ft. & mi.) DIRECTION
AL274 / 6	ARCO GAS STATION	11034 S WESTERN AVE	EDR Hist Auto	121 0.023 East
AD275 / 6	SAIDI JOSEPH	9154 S WESTERN	EDR Hist Auto	123 0.023 East
AU276 / 6	ARCO #1015	10000 WESTERN AVE S	LUST, HIST CORTESE	125 0.024 East
AU277 / 6	SIDS ARCO SERVICE ST	10000 S WESTERN AVE	EDR Hist Auto	125 0.024 East
AU278 / 6	KWAN J LEE	10000 S WESTERN AVE	HIST UST	125 0.024 East
AU279 / 6	ARCO AM/PM MINI MARK	10000 S WESTERN AVE	SWEEPS UST, CA FID UST	125 0.024 East
AN280 / 8		1769 W IMPERIAL HWY	RCRA-LQG, FINDS	140 0.027 East
AN281 / 8	WISCONSIN MOBILE STA	1769 W IMPERIAL HWY	EDR Hist Auto	140 0.027 East
AN282 / 8	DONG WI	1769 W IMPERIAL HWY	SWEEPS UST, HIST UST	140 0.027 East
AN283 / 8	MOBIL #18-KYW	1769 IMPERIAL HWY. W	LUST	140 0.027 East
AN284 / 8	DONG CHAN WIE/WIE'S	1769 W IMPERIAL HWY	UST	140 0.027 East
AN285 / 8	MOBIL #18-KYW	1769 IMPERIAL HWY. W	LUST	140 0.027 East
D286 / 1	BASIC FIBRES INC	6116 S MANHATTAN PL	SWRCY	140 0.027 West
Z287 / 4	HORINE B B	1754 E MANCHESTER	EDR Hist Auto	141 0.027 East
AR288 / 8	CALTRANS I-105 FWY P	NE OF INTRSECTN OF W	RESPONSE, ENVIROSTOR, HIST Cal-Sites, DE...	153 0.029 East
289 / 2	VERNS GARAGE	1750 W 60TH ST	EDR Hist Auto	161 0.030 East
AV290 / 2	ORR J H	5908 S WESTERN AVE	EDR Hist Cleaner	163 0.031 NNE
F291 / 1	RIGOS SHOP AND MACHI	1839 W GAGE ST	RCRA-SQG, FINDS, ECHO	195 0.037 West
AW292 / 7	SHELL #204-4539-4008	1816 IMPERIAL HWY W	LUST, HIST CORTESE	197 0.037 West
AW293 / 7	DARWIN DONALD	1816 W IMPERIAL	EDR Hist Auto	197 0.037 West
O294 / 3	EVANS F W	1820 W FLORENCE AVE	EDR Hist Cleaner	205 0.039 West
AB295 / 3	SUPERIOR CENTER CONC	8811 S WESTERN AVE	RCRA NonGen / NLR	207 0.039 West
AW296 / 7	LESTER GIBSON	1836 IMPERIAL HWY	CA FID UST	207 0.039 West
AX297 / 1	UNIVERSAL BEDROOMS I	6245 S MANHATTAN PL	RCRA-SQG, HAZNET	208 0.039 West
AY298 / 4	GAGEL S GARAGE	1745 E MANCHESTER	EDR Hist Auto	214 0.041 East
AX299 / 1	LONG CHEMICAL INC	6231 S MANHATTAN PL	SEMS-ARCHIVE	225 0.043 West
AX300 / 1	LONG CHEMICAL, INCOR	6231 S MANHATTAN PL	ENVIROSTOR, SWEEPS UST, HIST UST, CA FID...	225 0.043 West
AX301 / 1	MANHATTAN PUMP STATI	6219 SOUTH MANHATTAN	RCRA-LQG	225 0.043 West
C302 / 1	BASIC FIBRES INC	6019 S MANHATTAN PL	RCRA NonGen / NLR	227 0.043 West
C303 / 1	BASIC FIBRES INC	6019 S MANHATTAN PL	SWRCY, PROC, WDS	227 0.043 West
304 / 5	JURY ROBT	1821 W 94TH ST	EDR Hist Auto	230 0.044 West
AZ305 / 4	BREDY M I MRS	1736 W FLORENCE AVE	EDR Hist Cleaner	240 0.045 East
BA306 / 3	KING S TRANSMISSION	1813 W MANCHESTER	EDR Hist Auto	242 0.046 West
BA307 / 3	YAHOO SMOG	1813 W MANCHESTER AV	RCRA NonGen / NLR	242 0.046 West
BB308 / 6	LOS ANGELES TSPS	11100 S WESTERN AVE	HIST UST	243 0.046 East
BB309 / 6	PACIFIC BELL	11100 S WESTERN AVE	RCRA NonGen / NLR, FINDS, ECHO	243 0.046 East
BB310 / 6	LOS ANGELES TSPS	11100 S WESTERN AVE	SWEEPS UST, CA FID UST	243 0.046 East
AV311 / 2	HUGHES PAINT CO	5900 S WESTERN AVE	SEMS-ARCHIVE, ENVIROSTOR, SWEEPS UST, HI	248 0.047 NNE
312 / 6	RAILROAD RIGHT OF WA	PROPERTY HAS NO ADDR	US BROWNFIELDS	253 0.048 East

MAPPED SITES SUMMARY

Target Property:
WESTERN AVENUE
LOS ANGELES, CA 90047

MAP ID / FOCUS MAP	SITE NAME	ADDRESS	DATABASE ACRONYMS	DIST (ft. & mi.) DIRECTION
BA313 / 3	GAGEL C W	1810 E MANCHESTER	EDR Hist Auto	255 0.048 West
314 / 8	MOBIL #18-KYW (FORME	1769 IMPERIAL	HIST CORTESE	268 0.051 East
315 / 3	JPS PROFESSIONAL CLE	1825 W 84TH PL	EDR Hist Cleaner	270 0.051 West
AW316 / 7	YEHIAS MOBILE	1843 W IMPERIAL HWY	EDR Hist Auto	277 0.052 West
AT317 / 1	GOOD STUFF FOOD COMP	1871 W 62ND ST	SWEEPS UST, CA FID UST	278 0.053 West
318 / 1	BASIC FIBRES INC DBA	5921 S WESTERN AVE	RCRA NonGen / NLR	293 0.055 NNW
AX319 / 1	RANCHO REALTY CORPOR	6231 MANHATHAN	CPS-SLIC	296 0.056 West
320 / 1	RESEARCH METAL INDUS	1818 W 60TH ST	RCRA-SQG, FINDS, ECHO	309 0.059 West
BC321 / 4	THRIFT D-LUX CLEANER	1730 W MANCHESTER	EDR Hist Cleaner	331 0.063 East
BC322 / 4	RALPHS GROCERY CO NO	1730 W MANCHESTER AV	RCRA-LQG, FINDS, ECHO	331 0.063 East
BD323 / 7	FOOD 4 LESS-FUEL CEN	11533 S WESTERN AVE	RCRA-LQG, FINDS, ECHO	343 0.065 West
BD324 / 7	FOOD 4 LESS FUEL CEN	11533 S WESTERN AVEN	UST	343 0.065 West
AW325 / 7	ONE HOUR CLEANERS	1852 W IMPERIAL HWY	RCRA-SQG, FINDS, ECHO	356 0.067 West
AW326 / 7	ONE 'OUR' DRY CLEANE	1852 W IMPERIAL HWY	DRYCLEANERS	356 0.067 West
AW327 / 7	ONE OUR DRY CLEANERS	1852 W IMPERIAL HWY	EDR Hist Cleaner	356 0.067 West
BA328 / 3	HOLLY PARK CLEANERS	1855 W MANCHESTER AV	DRYCLEANERS, EMI	366 0.069 West
BA329 / 3	HOLLY PARK CLEANERS,	1855 W MANCHESTER AV	DRYCLEANERS	366 0.069 West
BA330 / 3	HOLLY PARK CLEANER	1855 W MANCHESTER AV	EDR Hist Cleaner	366 0.069 West
BA331 / 3	HOLLY PARK CLEANERS	1855 W MANCHESTER AV	DRYCLEANERS, HAZNET	366 0.069 West
BA332 / 3	HOLLYPARK CLEANERS	1855 W MANCHESTER	RCRA-SQG, FINDS, ECHO	366 0.069 West
AY333 / 4	WALLACE NEAL	1737 E MANCHESTER AV	EDR Hist Cleaner	378 0.072 East
BE334 / 3	SHELL GAS STATION	1843 W FLORENCE AVE	EDR Hist Auto	381 0.072 West
335 / 4	CORTEZZ-PICKENS INC	7806 S HOBART BLVD	EDR Hist Auto	410 0.078 East
AZ336 / 4	MAURER J W	1724 W FLORENCE AVE	EDR Hist Auto	417 0.079 East
337 / 1	PENNSYLVANIA LUBRICA	1843 W 64TH ST	EDR Hist Auto	455 0.086 West
338 / 4	POWELL C J	1727 E MANCHESTER	EDR Hist Cleaner	455 0.086 East
BF339 / 4	LOS ANGELES FIRE STA	1715 W FLORENCE AVE	SWEEPS UST, CA FID UST	493 0.093 East
BF340 / 4	FIRE STATION 66	1715 W FLORENCE AVE	HIST UST	493 0.093 East
BF341 / 4	LA FIRE STATION 66	1715 W FLORENCE AVE	RCRA NonGen / NLR, FINDS, ECHO	493 0.093 East
BE342 / 3	WALLACE J C	1849 W FLORENCE AVE	EDR Hist Cleaner	510 0.097 West
BG343 / 5	LAUSD/ MANHATTAN PL	1850 W 96TH STREET	RCRA NonGen / NLR	526 0.100 West
BG344 / 5	MANHATTAN PLACE ELEM	1850 W. 96TH STREET	ENVIROSTOR, VCP, HAZNET	526 0.100 West
345 / 8	SOUTH REGION HIGH SC	IMPERIAL HIGHWAY/HOB	ENVIROSTOR, SCH	574 0.109 East
346 / 3	LOGAN M E	1858 W FLORENCE AVE	EDR Hist Auto	596 0.113 West
347 / 3	MOBLEY D W	1880 W 84TH ST	EDR Hist Auto	603 0.114 West
348 / 2	PEST CONTROL CHEMICA	5852 S. WESTERN AVEN	ENVIROSTOR, SWEEPS UST, HIST UST, CA FID...	606 0.115 NNE
BH349 / 1	EADER L W	1800 W SLAUSON AVE	EDR Hist Auto	609 0.115 NNW
BH350 / 1	WALGREENS #7482	1800 W SLAUSON AVE	RCRA-CESQG	609 0.115 NNW
351 / 4	WORKMAN W W	1701 E 79TH ST	EDR Hist Auto	614 0.116 East

MAPPED SITES SUMMARY

Target Property:
 WESTERN AVENUE
 LOS ANGELES, CA 90047

MAP ID / FOCUS MAP	SITE NAME	ADDRESS	DATABASE ACRONYMS	DIST (ft. & mi.) DIRECTION
352 / 6	LINCOLN H E	10111/2 S HARVARD BL	EDR Hist Auto	633 0.120 East
BF353 / 4	SCHAEFERS AMBULANCE	1656 W FLORENCE AVE	SWEEPS UST, CA FID UST	665 0.126 East
BI354 / 1	SOUTHERN CALIFORNIA	S. ST. ANDREWS PLACE	EDR MGP	665 0.126 West
355 / 1	JACK HUNTSBERGER	6180 S ST ANDREWS PL	SWEEPS UST, CA FID UST	695 0.132 West
BI356 / 1	U.S. BANK CORP.	6000 S ST. ANDREWS P	SWEEPS UST, CA FID UST	712 0.135 West
BI357 / 1	FIRST STUDENT INC	5950 S ST ANDREWS PL	AST	746 0.141 West
BI358 / 1	ARA TRANSPORTATION	5950 ST ANDREWS PL A	HIST UST	746 0.141 West
BI359 / 1	LIDLAW TRANSIT L A	5950 S ST ANDREWS PL	RCRA-SQG, UST, SWEEPS UST, CA FID UST, F...	746 0.141 West
BI360 / 1		5950 ST. ANDREWS PL.	AST	746 0.141 West
BI361 / 1	FIRST STUDENT, INC.	5950 S ST ANDREWS PL	UST	746 0.141 West
BJ362 / 1	EVENFLO JUVENILE FUR	6235 S ST ANDREWS PL	SWEEPS UST, CA FID UST	781 0.148 West
BJ363 / 1	QUESTOR JUVENILE FUR	6235 S ST ANDREWS PL	RCRA-SQG	781 0.148 West
BK364 / 2	WESTERN VILLAGE CLEA	5837 S WESTERN AVE	DRYCLEANERS	793 0.150 North
BK365 / 2	WESTERN VILLAGE CLEA	5837 S WESTERN AVE	DRYCLEANERS	793 0.150 North
BK366 / 2	WESTERN VILLAGE CLEA	5837 S WESTERN AVE	DRYCLEANERS	793 0.150 North
BL367 / 1	SOUTH LA ANIMAL DOG	5965 SAINT ANDREWS P	LUST	817 0.155 West
BM368 / 1	ITT CONTINENTAL BAKI	6007 S ST ANDREWS PL	SWEEPS UST, CA FID UST, WDS	827 0.157 West
BM369 / 1	INTERSTATE BRANDS CO	6007 S ST ANDREWS PL	LUST, RCRA NonGen / NLR, ICIS, US AIRS, ...	827 0.157 West
BM370 / 1	HOSTESS BAKERY	6007 S ST ANDREWS PL	UST	827 0.157 West
BM371 / 1	ITT CONTINENTAL BAKI	6007 S ST ANDREWS PL	HIST UST	827 0.157 West
BM372 / 1	ITT CONTINENTAL BAKI	6007 S ST ANDREWS PL	HIST UST	827 0.157 West
BN373 / 3	MANCHESTER ST ANDREW	1923 MANCHESTER AVE	LUST, ENF, HIST CORTESE	829 0.157 West
BL374 / 1	AM & ASSOCIATES	5957 S ST ANDREWS PL	RCRA NonGen / NLR, FINDS, ECHO	834 0.158 West
BN375 / 3	MOHAMED AN KABOUDAN	1923 W MANCHESTER AV	SWEEPS UST, CA FID UST	834 0.158 West
BO376 / 1	ONE DAY AUTO AND TRA	1880 W SLAUSON	RCRA-SQG, FINDS, ECHO	869 0.165 NNW
BO377 / 1	CHESTERFIELD SQUARE	1816 SLAUSON AVE	LUST	902 0.171 NNW
BO378 / 1	CHESTERFIELD SQUARE	1816 W SLAUSON AVE	LUST	902 0.171 NNW
379 / 4	LAUSD/ LASALLE AVE E	8715 LA SALLE AVE	RCRA NonGen / NLR	931 0.176 East
380 / 8	LAUSD-CLAY MIDDLE SC	12226 S WESTERN AVEN	RCRA-LQG	940 0.178 SE
BK381 / 2	K Y ENTERPRISES	5816 S WESTERN AVE	SWEEPS UST, CA FID UST	950 0.180 North
BK382 / 2	76 STATION #0914	5816 WESTERN AVE. S.	LUST	950 0.180 North
BK383 / 2	SERVICE STATION 0914	5816 S WESTERN AVE	HIST UST	950 0.180 North
BK384 / 2	MEPCO OIL COMPANY #3	5816 S WESTERN AVE	UST	950 0.180 North
385 / 6	STANLEY FRANCOIS	11103 S LA SALLE AVE	RCRA-SQG, HAZNET	1004 0.190 East
386 / 4	RICHARD, KIM	8700 LA SALLE AVENUE	RCRA NonGen / NLR	1061 0.201 East
387 / 1	PIZZA HUT SITE #11-7	1851 SLAUSON AVE. W.	LUST	1066 0.202 NNW
388 / 1	HOME DEPOT USA INC H	1830 W SLAUSON AVE	RCRA-SQG, HAZNET	1081 0.205 WNW
BP389 / 1	KNUDSEN-KRAFT DAIRY	1900 W SLAUSON AVE	SWEEPS UST, CA FID UST	1124 0.213 NW
BP390 / 1	DR. PICKETT'S PROPER	1885 SLAUSON AVE. W.	LUST	1153 0.218 NW

MAPPED SITES SUMMARY

Target Property:
WESTERN AVENUE
LOS ANGELES, CA 90047

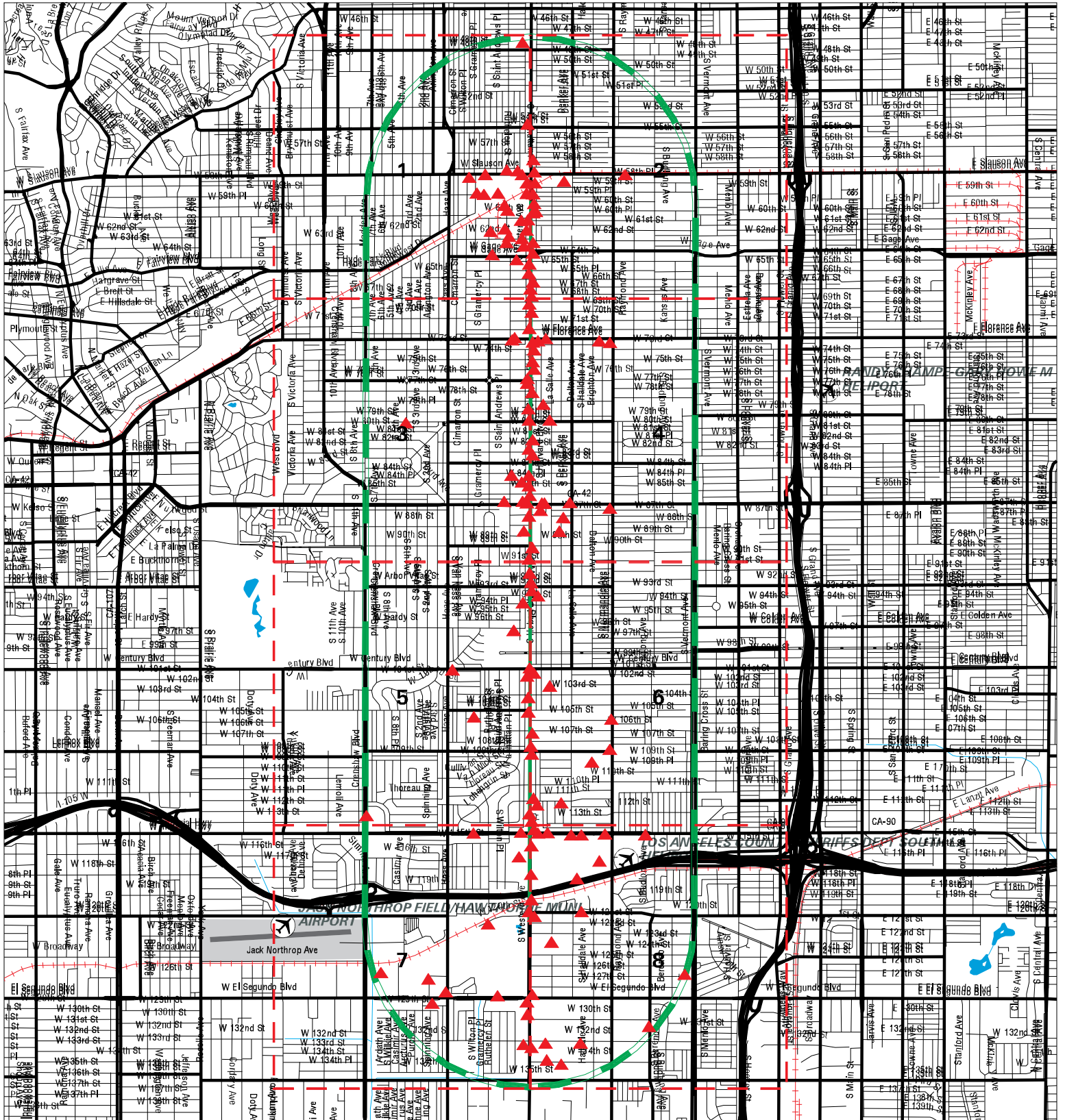
MAP ID / FOCUS MAP	SITE NAME	ADDRESS	DATABASE ACRONYMS	DIST (ft. & mi.) DIRECTION
BP391 / 1	GOOD HUMOR CORP	1900 W. SLAUSON AVE.	RCRA-SQG, LUST, CPS-SLIC, FINDS, ECHO, H...	1191 0.226 NW
BP392 / 1	CITY OF LA GENERAL S	1909 W SLAUSON	RCRA NonGen / NLR	1193 0.226 NW
393 / 1	BRIGHT STAR PROPOSED	1915 THROUGH 1951 W.	ENVIROSTOR, SCH	1234 0.234 West
394 / 2	HYUNG JOO PARK/ELLIO	1600 W SLAUSON AVE #	UST	1247 0.236 ENE
BP395 / 1	LOS ANGELES FIRE STA	1909 W SLAUSON AVE	UST	1269 0.240 NW
BP396 / 1	1X CITY OF LA FIRE D	1909 W SLAUSON AVE	CA FID UST, HAZNET	1269 0.240 NW
BP397 / 1	LOS ANGELES FIRE STA	1909 W SLAUSON BLVD	SWEEPS UST	1269 0.240 NW
BQ398 / 4	L AND J CLEANERS	1601 W MANCHESTER	RCRA-SQG, FINDS, ECHO, HAZNET	1271 0.241 East
BR399 / 1	ADVANCE PAPER BOX CO	6100 S GRAMERCY PLAC	RCRA-LQG, LUST, UST, SWEEPS UST, HIST US...	1288 0.244 West
BR400 / 1	ADVANCED PAPER BOX C	6100 SOUTH GRAMERCY	UST	1288 0.244 West
BS401 / 7	CHESTER WASHINGTON G	1930 120TH	LUST, HIST CORTESE	1332 0.252 West
BS402 / 7	CHESTER WASHINGTON G	1930 W 120TH ST	LUST	1332 0.252 West
BT403 / 8	LOS ANGELES SOUTHWES	1600 W.IMPERIAL HIGH	ENVIROSTOR, HIST UST, EMI	1334 0.253 East
BT404 / 8	LOS ANGELES SOUTHWES	1600 WEST IMPERIAL H	ENVIROSTOR, SCH, HIST UST, ENF, CIWQS	1334 0.253 East
BT405 / 8	CALTRANS SITE #25-3	1600 IMPERIAL	HIST CORTESE, NPDES, CIWQS	1334 0.253 East
BU406 / 2	VACANT BUILDING	5700 S WESTERN AVE	LUST	1336 0.253 North
BU407 / 2	FORMER VACANT BUILDI	5700 SOUTH WESTERN A	US BROWNFIELDS, FINDS	1336 0.253 North
BQ408 / 4	SHELL #204-4539-0600	1553 MANCHESTER AVE	LUST, HIST CORTESE	1459 0.276 East
409 / 8	NORMANDY MOUND CAL T	CORNER OF NORMANDY A	SEMS	1520 0.288 East
410 / 1	SOUTHWEST STREET MDY	5860 SOUTH WILTON PL	SWF/LF	1526 0.289 West
BV411 / 1	ACTIVE RECYCLING MAT	2000 W. SLAUSON AVE	SWF/LF, NPDES, CIWQS	1637 0.310 WNW
BW412 / 8	SHELL	1550 IMPERIAL HWY	LUST, HIST CORTESE	1662 0.315 East
413 / 8	WILLIAMS OLIVE GLEN	1535 W 120TH ST	LUST, LOS ANGELES CO. HMS	1667 0.316 East
BV414 / 1	ACTIVE RECYCLINGMRF	2000 WEST SLAUSON AV	SWF/LF	1702 0.322 WNW
BW415 / 8	SHELL SERVICE STATIO	1550 IMPERIAL HWY	Notify 65	1708 0.323 East
BV416 / 1	LA S SEWER MAINT YAR	2002 SLAUSON AVE	RCRA-SQG, LUST, FINDS, ECHO, HIST CORTES...	1712 0.324 WNW
BV417 / 1	SOUTH SEWER MAINT YA	2002 SLAUSON AVE W	LUST	1712 0.324 WNW
BX418 / 1	CITY OF LA - PW - ST	5860 S WILTON PL	SWF/LF, LUST, UST, SWEEPS UST, HIST UST,...	1754 0.332 West
BX419 / 1	DEPT. OF PUBLIC WORK	5860 S. WILTON PLACE	SEMS, RCRA-SQG, FINDS, ECHO	1754 0.332 West
BY420 / 5	BENNETT RESIDENCE	2045 WEST 105TH STRE	SEMS-ARCHIVE	1794 0.340 West
421 / 7	TOYON LLC	3754 IMPERIAL HWY W	LUST	1797 0.340 West
BY422 / 5	BENNET RESIDENCE	2045 WEST 105TH STRE	ENVIROSTOR	1816 0.344 West
423 / 6	GEORGE WASHINGTON PR	10860 S. DENKER AVEN	ENVIROSTOR, SCH	1987 0.376 East
424 / 1	BOB EARLY BRAKES	2070 SLAUSON AVE W	LUST	2124 0.402 WNW
425 / 4	DERYL'S AUTO SERVICE	1454 FLORENCE BL W	LUST	2206 0.418 East
426 / 8	CALTRANS I-105 #16 &	I-5 FWY BTW NORMANDI	RESPONSE, ENVIROSTOR, HIST Cal-Sites, DE...	2241 0.424 East
BZ427 / 8	ARCO #5016	12726 WESTERN AVE S	LUST	2307 0.437 South
BZ428 / 8	ARCO #5016	12726 WESTERN	HIST CORTESE	2307 0.437 South
429 / 8	CAL TRANS SITE 16	1440 WEST IMPERIAL H	SWF/LF	2418 0.458 East

MAPPED SITES SUMMARY

Target Property:
 WESTERN AVENUE
 LOS ANGELES, CA 90047

MAP ID / FOCUS MAP	SITE NAME	ADDRESS	DATABASE ACRONYMS	DIST (ft. & mi.) DIRECTION		
430 / 1	CLEAN KING LAUNDRY (5323 WESTERN AVENUE,	LUST	2486	0.471	North
431 / 5	RASHID SHELL	2138 CENTURY BLVD. W	LUST, HIST CORTESE	2489	0.471	West
432 / 7	FORMER GAS STATION	12801 SOUTH WESTERN	US BROWNFIELDS	2541	0.481	South
433 / 4	SHELL #204-4531-4600	1400 FLORENCE AVE W	LUST, HIST CORTESE	2545	0.482	East
434 / 4	MOBIL 18-K1R	1406 MANCHESTER AVE	LUST, ENF, HIST CORTESE	2551	0.483	East
435 / 7	DYCER AIRPORT		ENVIROSTOR	2558	0.484	SSW
CA436 / 6	FIRE STATION 14	1401 W 108TH ST	LUST, HIST UST	2565	0.486	East
CA437 / 6	LA CO FIRE STATION #	1401 108TH ST W	LUST	2565	0.486	East
438 / 6	LA CO FIRE STATION #	1401 105TH	HIST CORTESE	2614	0.495	East
439 / 7	12901 S WESTERN AVEN	12901 S. WESTERN AVE	ENVIROSTOR, HIST UST, RCRA NonGen / NLR,...	2944	0.558	South
CB440 / 2	SOUTHWEST PLATING CO	1344 WEST SLAUSON AV	SEMS, RCRA-LQG, ENVIROSTOR, HIST UST, FI...	3145	0.596	ENE
CB441 / 2	ADESCO INC	1328 WEST SLAUSON AV	ENVIROSTOR	3148	0.596	ENE
442 / 7	MALLINCKRODT CORPORA	12729 SOUTH VAN NESS	ENVIROSTOR	3486	0.660	SW
443 / 8	WEST IMPERIAL HIGHWA	1256 W. IMPERIAL HIG	ENVIROSTOR, SCH	3711	0.703	East
444 / 7	TELEDYNE REYNOLDS, I	12525 DAPHNE AVENUE	SEMS, CORRACTS, RCRA-TSDF, RCRA-LQG, ENV3712	3712	0.703	WSW
445 / 8	PB FASTENERS, DIVISI	1700 W. 132ND STREET	ENVIROSTOR	3902	0.739	South
446 / 7	NORTHROP CORPORATION	13215 S WESTERN AVEN	ENVIROSTOR, EMI, HWP	3911	0.741	South
447 / 3	WARREN LANE ELEMENTA	2602 W 79TH ST	ENVIROSTOR, SCH, HAZNET	3997	0.757	West
448 / 8	SONIC INDUSTRIES(FOR	13200 S.WESTERN AVE.	ENVIROSTOR	4003	0.758	South
449 / 7	LOS ANGELES AIR FORC	2400 EL SEGUNDO BLVD	RESPONSE, ENVIROSTOR	4053	0.768	SW
450 / 8	GOLDEN STATE RUBBER	1538 WEST 132ND STRE	ENVIROSTOR	4199	0.795	SSE
451 / 8	ANGELUS PLATING WORK	1713 W 134 ST	SEMS-ARCHIVE, RCRA-SQG, ENVIROSTOR, SWE	4441	0.841	South
452 / 8	ELECTRO BLEACH PRODU	1628 WEST 134TH STRE	ENVIROSTOR, LOS ANGELES CO. HMS	4651	0.881	SSE
CC453 / 7	NORTHROP CORPORATION	2815 W EL SEGUNDO	ENVIROSTOR	5033	0.953	WSW
CC454 / 7	NORTHROP CORP AIRCRA	2815 W EL SEGUNDO	RCRA-TSDF, RCRA NonGen / NLR, FINDS, ECH...	5033	0.953	WSW
455 / 8	MAYAN PATEL (CONNECT	13021 BUDLONG AVENUE	ENVIROSTOR	5075	0.961	SE
456 / 1	SOUTH REGION MS #6,	1720 W. 47TH STREET	ENVIROSTOR, SCH	5109	0.968	North
457 / 5	CAPRICE CLEANERS	11236 CRENSHAW BOULE	ENVIROSTOR, VCP	5241	0.993	West
458 / 8	HELEN KELLER PARK	1045 WEST 126TH STRE	ENVIROSTOR, NPDES, CIWQS	5245	0.993	ESE

Key Map - 5630502.4s



- ▲ Sites
- ↻ Target Property
- ↻ Search Buffer
- ↻ Focus Map - No Sites
- Focus Map - Sites
- National Priority List Sites
- Areas of Concern
- Dept. Defense Sites
- Indian Reservations BIA



SITE NAME: Western Trunkline
 ADDRESS: Western Avenue
 CITY/STATE: Los Angeles CA
 ZIP: 90047

CLIENT: Dudek & Associates
 CONTACT: Audrey Herschberger
 INQUIRY #: 5630502.4s
 DATE: 04/25/19 2:11 PM

MAP FINDINGS SUMMARY

Database	Search Distance (Miles)	Target Property	< 1/8	1/8 - 1/4	1/4 - 1/2	1/2 - 1	> 1	Total Plotted
<u>STANDARD ENVIRONMENTAL RECORDS</u>								
<i>Federal NPL site list</i>								
NPL	1.000		0	0	0	0	NR	0
Proposed NPL	1.000		0	0	0	0	NR	0
NPL LIENS	1.000		0	0	0	0	NR	0
<i>Federal Delisted NPL site list</i>								
Delisted NPL	1.000		0	0	0	0	NR	0
<i>Federal CERCLIS list</i>								
FEDERAL FACILITY	0.500		0	0	0	NR	NR	0
SEMS	0.500		0	0	2	NR	NR	2
<i>Federal CERCLIS NFRAP site list</i>								
SEMS-ARCHIVE	0.500		2	0	1	NR	NR	3
<i>Federal RCRA CORRACTS facilities list</i>								
CORRACTS	1.000		0	0	0	1	NR	1
<i>Federal RCRA non-CORRACTS TSD facilities list</i>								
RCRA-TSDF	0.500		0	0	0	NR	NR	0
<i>Federal RCRA generators list</i>								
RCRA-LQG	0.250	2	4	2	NR	NR	NR	8
RCRA-SQG	0.250	9	8	7	NR	NR	NR	24
RCRA-CESQG	0.250		1	0	NR	NR	NR	1
<i>Federal institutional controls / engineering controls registries</i>								
LUCIS	0.500		0	0	0	NR	NR	0
US ENG CONTROLS	0.500		0	0	0	NR	NR	0
US INST CONTROL	0.500		0	0	0	NR	NR	0
<i>Federal ERNS list</i>								
ERNS	TP	1	NR	NR	NR	NR	NR	1
<i>State- and tribal - equivalent NPL RESPONSE</i>								
RESPONSE	1.000		1	0	1	1	NR	3
<i>State- and tribal - equivalent CERCLIS ENVIROSTOR</i>								
ENVIROSTOR	1.000	2	9	1	6	19	NR	37
<i>State and tribal landfill and/or solid waste disposal site lists</i>								
SWF/LF	0.500	1	0	0	5	NR	NR	6
<i>State and tribal leaking storage tank lists</i>								
LUST	0.500	5	10	10	19	NR	NR	44

MAP FINDINGS SUMMARY

Database	Search Distance (Miles)	Target Property	< 1/8	1/8 - 1/4	1/4 - 1/2	1/2 - 1	> 1	Total Plotted
INDIAN LUST	0.500		0	0	0	NR	NR	0
CPS-SLIC	0.500	1	1	1	0	NR	NR	3
State and tribal registered storage tank lists								
FEMA UST	0.250		0	0	NR	NR	NR	0
UST	0.250	3	7	8	NR	NR	NR	18
AST	0.250		0	2	NR	NR	NR	2
INDIAN UST	0.250		0	0	NR	NR	NR	0
State and tribal voluntary cleanup sites								
INDIAN VCP	0.500		0	0	0	NR	NR	0
VCP	0.500		2	0	0	NR	NR	2
State and tribal Brownfields sites								
BROWNFIELDS	0.500		0	0	0	NR	NR	0
<u>ADDITIONAL ENVIRONMENTAL RECORDS</u>								
Local Brownfield lists								
US BROWNFIELDS	0.500		2	0	2	NR	NR	4
Local Lists of Landfill / Solid Waste Disposal Sites								
WMUDS/SWAT	0.500	1	0	0	0	NR	NR	1
SWRCY	0.500		2	0	0	NR	NR	2
HAULERS	TP	1	NR	NR	NR	NR	NR	1
INDIAN ODI	0.500		0	0	0	NR	NR	0
DEBRIS REGION 9	0.500		0	0	0	NR	NR	0
ODI	0.500		0	0	0	NR	NR	0
IHS OPEN DUMPS	0.500		0	0	0	NR	NR	0
Local Lists of Hazardous waste / Contaminated Sites								
US HIST CDL	TP		NR	NR	NR	NR	NR	0
HIST Cal-Sites	1.000		1	0	1	0	NR	2
SCH	0.250	1	2	1	NR	NR	NR	4
CDL	TP	2	NR	NR	NR	NR	NR	2
CERS HAZ WASTE	0.250		0	0	NR	NR	NR	0
Toxic Pits	1.000		0	0	0	0	NR	0
US CDL	TP		NR	NR	NR	NR	NR	0
PFAS	TP		NR	NR	NR	NR	NR	0
Local Lists of Registered Storage Tanks								
SWEEPS UST	0.250	11	19	11	NR	NR	NR	41
HIST UST	0.250	3	17	5	NR	NR	NR	25
CERS TANKS	0.250		0	0	NR	NR	NR	0
CA FID UST	0.250	5	16	11	NR	NR	NR	32
Local Land Records								
LIENS	TP		NR	NR	NR	NR	NR	0

MAP FINDINGS SUMMARY

Database	Search Distance (Miles)	Target Property	< 1/8	1/8 - 1/4	1/4 - 1/2	1/2 - 1	> 1	Total Plotted
LIENS 2	TP		NR	NR	NR	NR	NR	0
DEED	0.500		1	0	1	NR	NR	2
Records of Emergency Release Reports								
HMIRS	TP		NR	NR	NR	NR	NR	0
CHMIRS	TP	1	NR	NR	NR	NR	NR	1
LDS	TP		NR	NR	NR	NR	NR	0
MCS	TP		NR	NR	NR	NR	NR	0
SPILLS 90	TP		NR	NR	NR	NR	NR	0
Other Ascertainable Records								
RCRA NonGen / NLR	0.250	4	12	5	NR	NR	NR	21
FUDS	1.000		0	0	0	0	NR	0
DOD	1.000		0	0	0	0	NR	0
SCRD DRYCLEANERS	0.500		0	0	0	NR	NR	0
US FIN ASSUR	TP		NR	NR	NR	NR	NR	0
EPA WATCH LIST	TP		NR	NR	NR	NR	NR	0
2020 COR ACTION	0.250		0	0	NR	NR	NR	0
TSCA	TP		NR	NR	NR	NR	NR	0
TRIS	TP		NR	NR	NR	NR	NR	0
SSTS	TP	1	NR	NR	NR	NR	NR	1
ROD	1.000		0	0	0	0	NR	0
RMP	TP		NR	NR	NR	NR	NR	0
RAATS	TP		NR	NR	NR	NR	NR	0
PRP	TP		NR	NR	NR	NR	NR	0
PADS	TP		NR	NR	NR	NR	NR	0
ICIS	TP		NR	NR	NR	NR	NR	0
FTTS	TP		NR	NR	NR	NR	NR	0
MLTS	TP		NR	NR	NR	NR	NR	0
COAL ASH DOE	TP		NR	NR	NR	NR	NR	0
COAL ASH EPA	0.500		0	0	0	NR	NR	0
PCB TRANSFORMER	TP		NR	NR	NR	NR	NR	0
RADINFO	TP		NR	NR	NR	NR	NR	0
HIST FTTS	TP		NR	NR	NR	NR	NR	0
DOT OPS	TP		NR	NR	NR	NR	NR	0
CONSENT	1.000		0	0	0	0	NR	0
INDIAN RESERV	1.000		0	0	0	0	NR	0
FUSRAP	1.000		0	0	0	0	NR	0
UMTRA	0.500		0	0	0	NR	NR	0
LEAD SMELTERS	TP		NR	NR	NR	NR	NR	0
US AIRS	TP		NR	NR	NR	NR	NR	0
US MINES	0.250		0	0	NR	NR	NR	0
ABANDONED MINES	0.250		0	0	NR	NR	NR	0
FINDS	TP	36	NR	NR	NR	NR	NR	36
DOCKET HWC	TP		NR	NR	NR	NR	NR	0
UXO	1.000		0	0	0	0	NR	0
ECHO	TP	22	NR	NR	NR	NR	NR	22
FUELS PROGRAM	0.250		0	0	NR	NR	NR	0
CA BOND EXP. PLAN	1.000		0	0	0	0	NR	0
Cortese	0.500		1	0	1	NR	NR	2
CUPA Listings	0.250		0	0	NR	NR	NR	0

MAP FINDINGS SUMMARY

Database	Search Distance (Miles)	Target Property	< 1/8	1/8 - 1/4	1/4 - 1/2	1/2 - 1	> 1	Total Plotted
DRYCLEANERS	0.250	6	11	3	NR	NR	NR	20
EMI	TP	6	NR	NR	NR	NR	NR	6
ENF	TP		NR	NR	NR	NR	NR	0
Financial Assurance	TP		NR	NR	NR	NR	NR	0
HAZNET	TP	43	NR	NR	NR	NR	NR	43
ICE	TP		NR	NR	NR	NR	NR	0
HIST CORTESE	0.500	1	7	3	11	NR	NR	22
HWP	1.000		0	0	0	3	NR	3
HWT	0.250		0	0	NR	NR	NR	0
MINES	0.250		0	0	NR	NR	NR	0
MWMP	0.250		0	0	NR	NR	NR	0
NPDES	TP	1	NR	NR	NR	NR	NR	1
PEST LIC	TP		NR	NR	NR	NR	NR	0
PROC	0.500		1	0	0	NR	NR	1
Notify 65	1.000		0	0	1	0	NR	1
UIC	TP		NR	NR	NR	NR	NR	0
UIC GEO	TP		NR	NR	NR	NR	NR	0
WASTEWATER PITS	0.500		0	0	0	NR	NR	0
WDS	TP	2	NR	NR	NR	NR	NR	2
MILITARY PRIV SITES	TP		NR	NR	NR	NR	NR	0
PROJECT	TP		NR	NR	NR	NR	NR	0
WDR	TP		NR	NR	NR	NR	NR	0
CIWQS	TP	3	NR	NR	NR	NR	NR	3
CERS	TP		NR	NR	NR	NR	NR	0
WIP	0.250		0	0	NR	NR	NR	0
NON-CASE INFO	TP		NR	NR	NR	NR	NR	0
OTHER OIL GAS	TP		NR	NR	NR	NR	NR	0
PROD WATER PONDS	TP	1	NR	NR	NR	NR	NR	1
SAMPLING POINT	TP		NR	NR	NR	NR	NR	0
WELL STIM PROJ	TP		NR	NR	NR	NR	NR	0

EDR HIGH RISK HISTORICAL RECORDS

EDR Exclusive Records

EDR MGP	1.000		0	1	0	0	NR	1
EDR Hist Auto	0.125	26	46	NR	NR	NR	NR	72
EDR Hist Cleaner	0.125	19	19	NR	NR	NR	NR	38

EDR RECOVERED GOVERNMENT ARCHIVES

Exclusive Recovered Govt. Archives

RGA LF	TP	1	NR	NR	NR	NR	NR	1
RGA LUST	TP	9	NR	NR	NR	NR	NR	9

- Totals -- 230 202 71 51 24 0 578

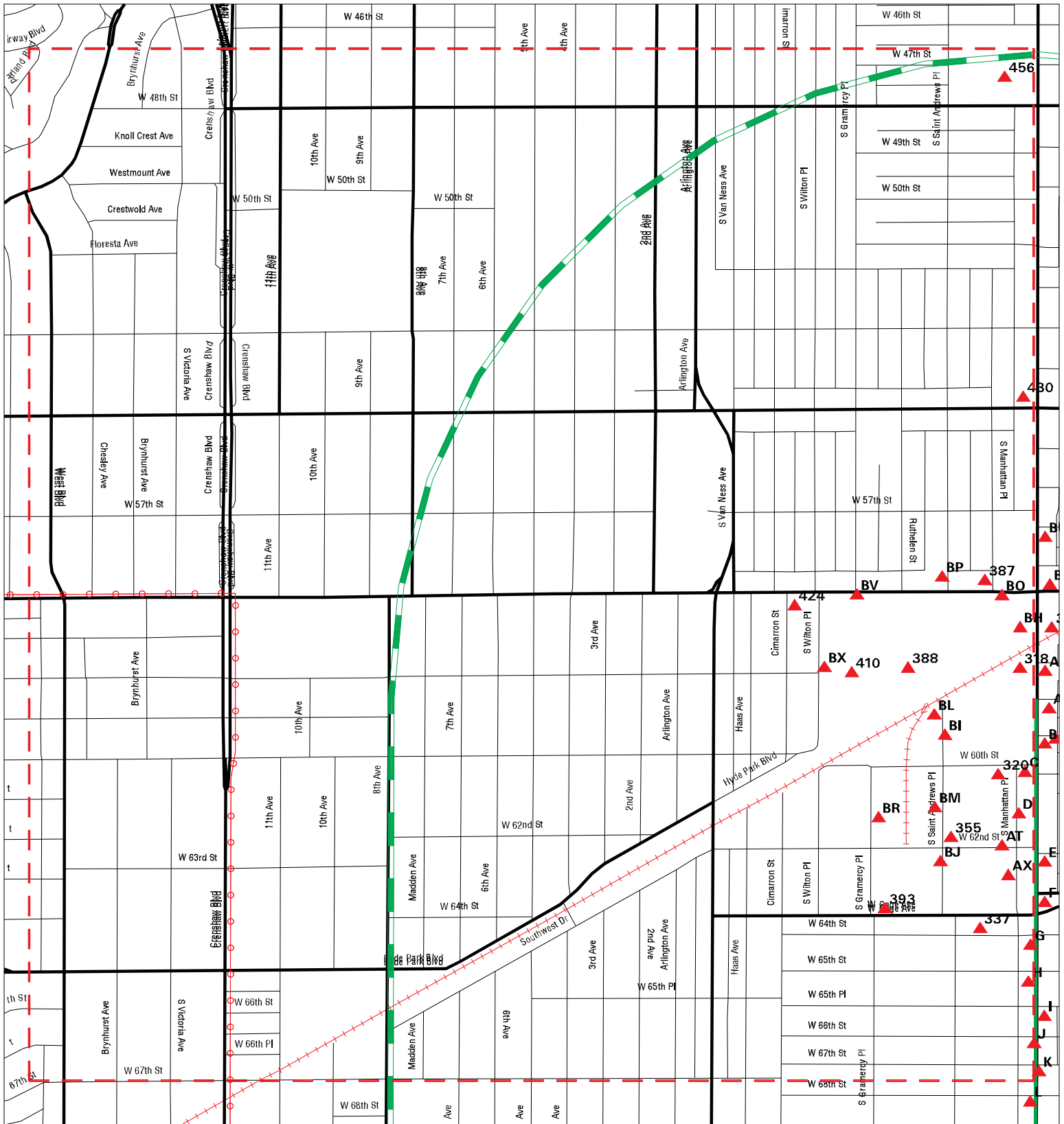
NOTES:

TP = Target Property

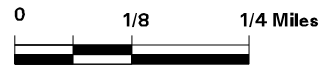
NR = Not Requested at this Search Distance

Sites may be listed in more than one database

Focus Map - 1 - 5630502.4s



- ▲ Sites
- - - Target Property
- - - Search Buffer
- - - Focus Map - No Sites
- - - Focus Map - Sites
- ~ ~ ~ Power Line
- ~ ~ ~ Pipe Line
- - - National Priority List Sites
- Areas of Concern
- Dept. Defense Sites
- Indian Reservations BIA



SITE NAME: Western Trunkline
 ADDRESS: Western Avenue
 CITY/STATE: Los Angeles CA
 ZIP: 90047

CLIENT: Dudek & Associates
 CONTACT: Audrey Herschberger
 INQUIRY #: 5630502.4s
 DATE: 04/25/19

MAPPED SITES SUMMARY - FOCUS MAP 1

Target Property:
 WESTERN AVENUE
 LOS ANGELES, CA 90047

MAP ID / FOCUS MAP	SITE NAME	ADDRESS	DATABASE ACRONYMS	DIST (ft. & mi.) DIRECTION
A1 / 1	CISCO BROTHERS CORP	5957 1/2 S WESTERN A	RCRA-SQG, FINDS, ECHO, HAZNET	TP
A2 / 1	J H C LIQUIDATIONS C	5955 S WESTERN AVE	HAZNET	TP
A3 / 1	J HOFERT CO	5955 S WESTERN AVE	SWEEPS UST	TP
A4 / 1	LARSON LITHO	5959 S WESTERN AVENU	HAZNET	TP
A5 / 1	BEAR FLAG	5959 S WESTERN AVE	HAZNET	TP
A6 / 1	LARSON LITHO INC	5959 S WESTERN AVENU	RCRA-SQG, FINDS, ECHO	TP
A7 / 1	OPEN FOR BUSINESS PR	5959 S WESTERN AVE	HAZNET	TP
A8 / 1	CISCO BROS. CORP.	5955 S. WESTERN AVE.	FINDS	TP
B10 / 1	BASIC FIBERS INC NEW	5975 WESTERN	CIWQS	TP
B11 / 1	BASIC NEW YARD	5975 S WESTERN AVE	WDS	TP
B12 / 1	ERALA REDEVELOPMENT	5975 S WESTERN AVE	HAZNET	TP
B13 / 1	SOUTH LA ANIMAL SHEL	5975 SOUTH WESTERN A	CIWQS	TP
C14 / 1	RESEARCH METALS INDU	6065 S WESTERN AVE	HAZNET	TP
C15 / 1	SILKSCREEN FACTORY I	6065 S WESTERN AVE	HAZNET	TP
C16 / 1	SILKSCREEN FACTORY I	6065 S WESTERN AVE	FINDS, ECHO	TP
C18 / 1	MANDELLA F E	6103 S WESTERN AVE	EDR Hist Cleaner	TP
C19 / 1	1X LEBLANC, BARRY D	6109 SO WESTERN AVE	HAZNET	TP
C20 / 1	WALNUT PHARMACEUTICA	6109 S. WESTERN AVE	SSTS	TP
C21 / 1	WALNUT PHARMECUETICA	6109 S WESTERN AVE	SWEEPS UST	TP
C22 / 1	MAURRY BIOLOGICAL CO	6109 S WESTERN AVE	HAZNET	TP
C23 / 1	WALNUT PHARMACEUTICA	6109 S WESTERN AVE	UST	TP
D24 / 1	BASIC RECYCLING	6119 S WESTERN AVE	WDS	TP
D25 / 1	SHAVER SPECIALIST CO	6127 S. WESTERN AVE.	HAZNET	TP
E28 / 1	JEWEL CHEMICAL & SUP	6225 SO WESTERN AVE	HAZNET	TP
E29 / 1	JEWEL CHEMICAL AND S	6225 SOUTH WESTERN A	FINDS, ECHO	TP
G31 / 1	CURRENT OCCUPANT	6405 S WESTERN AVE	SWEEPS UST, CA FID UST	TP
G32 / 1	C H AUTO REPAIR	6405 S WESTERN AVE	HAZNET	TP
G33 / 1	C H AUTO REPAIR	6405 S WESTERN AVE	RCRA NonGen / NLR	TP
G34 / 1	SAV-ON SERVICE	6405 S WESTERN AVE	EDR Hist Auto	TP
G35 / 1	C.H. AUTO REPAIR	6405 S WESTERN AVE	FINDS, ECHO	TP
G36 / 1	SAV-ON SERVICE	6405 S WESTERN	HIST UST	TP
H37 / 1	RICHARDSON W A	6507 S WESTERN AVE	EDR Hist Auto	TP
H38 / 1	RYON E C	6501 S WESTERN AVE	EDR Hist Auto	TP
H39 / 1	HAJAIAN NISHAN	6523 S WESTERN AVE	EDR Hist Cleaner	TP
I40 / 1	GREATER LIBERTY BAPT	6557 S WESTERN AVE	SWEEPS UST, CA FID UST	TP
I41 / 1	BULLOCKS BRAKE	6565 S WESTERN AVE	HAZNET	TP
AT229 / 1	RHONE POULENC AG CO	1838 WEST 62ND STREE	ENVIROSTOR	86 0.016 West
B230 / 1	PRIVILEGE ENT INC	1801 W 60TH ST STE C	RCRA-SQG, FINDS, ECHO, HAZNET	87 0.016 West
C231 / 1	PARK NAEBONG B	6043 S WESTERN AVE	EDR Hist Auto	89 0.017 West

MAPPED SITES SUMMARY - FOCUS MAP 1

Target Property:
WESTERN AVENUE
LOS ANGELES, CA 90047

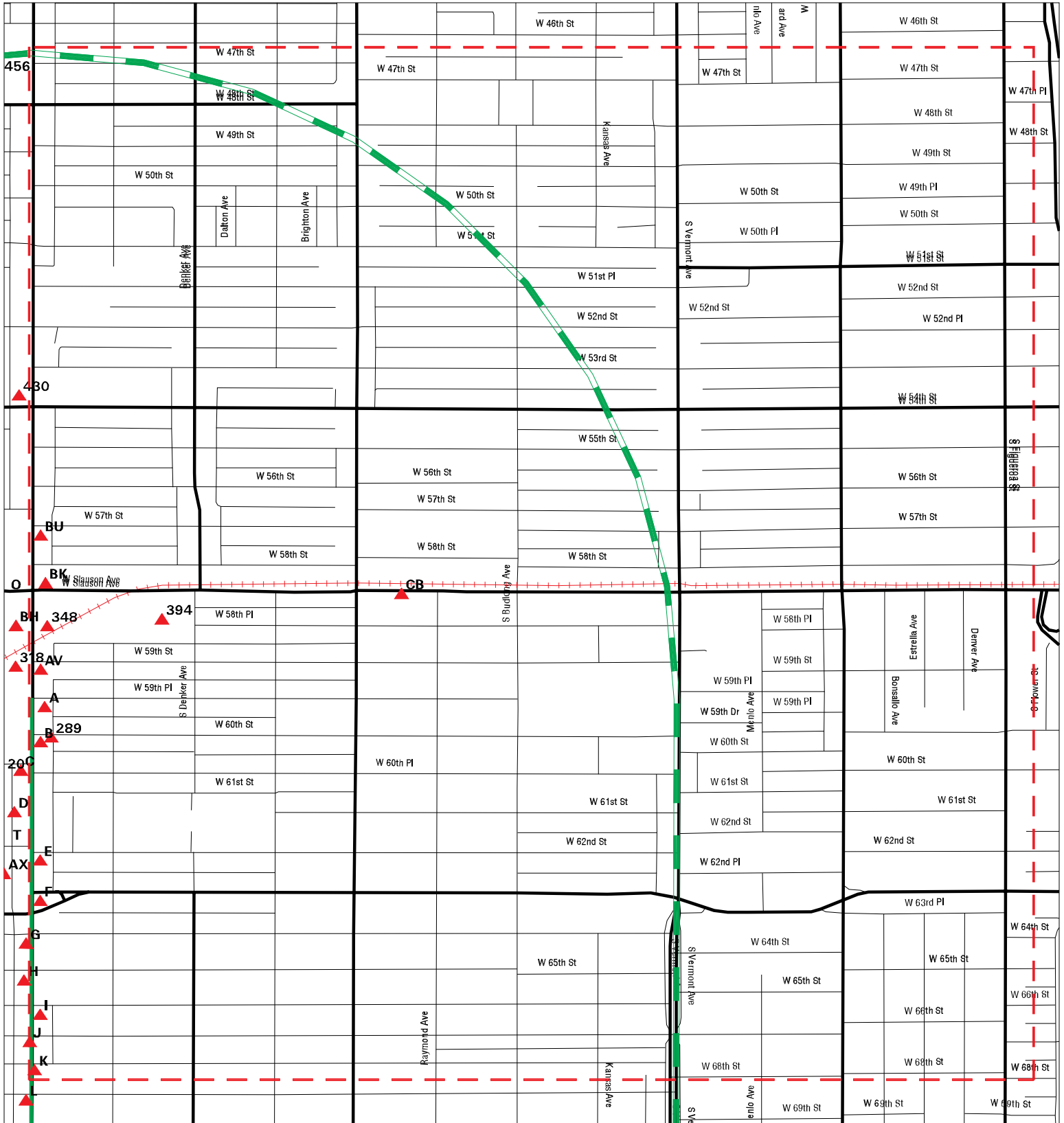
MAP ID / FOCUS MAP	SITE NAME	ADDRESS	DATABASE ACRONYMS	DIST (ft. & mi.) DIRECTION
D286 / 1	BASIC FIBRES INC	6116 S MANHATTAN PL	SWRCY	140 0.027 West
F291 / 1	RIGOS SHOP AND MACHI	1839 W GAGE ST	RCRA-SQG, FINDS, ECHO	195 0.037 West
AX297 / 1	UNIVERSAL BEDROOMS I	6245 S MANHATTAN PL	RCRA-SQG, HAZNET	208 0.039 West
AX299 / 1	LONG CHEMICAL INC	6231 S MANHATTAN PL	SEMS-ARCHIVE	225 0.043 West
AX300 / 1	LONG CHEMICAL, INCOR	6231 S MANHATTAN PL	ENVIROSTOR, SWEEPS UST, HIST UST, CA FID...	225 0.043 West
AX301 / 1	MANHATTAN PUMP STATI	6219 SOUTH MANHATTAN	RCRA-LQG	225 0.043 West
C302 / 1	BASIC FIBRES INC	6019 S MANHATTAN PL	RCRA NonGen / NLR	227 0.043 West
C303 / 1	BASIC FIBRES INC	6019 S MANHATTAN PL	SWRCY, PROC, WDS	227 0.043 West
AT317 / 1	GOOD STUFF FOOD COMP	1871 W 62ND ST	SWEEPS UST, CA FID UST	278 0.053 West
318 / 1	BASIC FIBRES INC DBA	5921 S WESTERN AVE	RCRA NonGen / NLR	293 0.055 NNW
AX319 / 1	RANCHO REALTY CORPOR	6231 MANHATHAN	CPS-SLIC	296 0.056 West
320 / 1	RESEARCH METAL INDUS	1818 W 60TH ST	RCRA-SQG, FINDS, ECHO	309 0.059 West
337 / 1	PENNSYLVANIA LUBRICA	1843 W 64TH ST	EDR Hist Auto	455 0.086 West
BH349 / 1	EADER L W	1800 W SLAUSON AVE	EDR Hist Auto	609 0.115 NNW
BH350 / 1	WALGREENS #7482	1800 W SLAUSON AVE	RCRA-CESQG	609 0.115 NNW
BI354 / 1	SOUTHERN CALIFORNIA	S. ST. ANDREWS PLACE	EDR MGP	665 0.126 West
355 / 1	JACK HUNTSBERGER	6180 S ST ANDREWS PL	SWEEPS UST, CA FID UST	695 0.132 West
BI356 / 1	U.S. BANK CORP.	6000 S ST. ANDREWS P	SWEEPS UST, CA FID UST	712 0.135 West
BI357 / 1	FIRST STUDENT INC	5950 S ST ANDREWS PL	AST	746 0.141 West
BI358 / 1	ARA TRANSPORTATION	5950 ST ANDREWS PL A	HIST UST	746 0.141 West
BI359 / 1	LIDLAW TRANSIT L A	5950 S ST ANDREWS PL	RCRA-SQG, UST, SWEEPS UST, CA FID UST, F...	746 0.141 West
BI360 / 1		5950 ST. ANDREWS PL.	AST	746 0.141 West
BI361 / 1	FIRST STUDENT, INC.	5950 S ST ANDREWS PL	UST	746 0.141 West
BJ362 / 1	EVENFLO JUVENILE FUR	6235 S ST ANDREWS PL	SWEEPS UST, CA FID UST	781 0.148 West
BJ363 / 1	QUESTOR JUVENILE FUR	6235 S ST ANDREWS PL	RCRA-SQG	781 0.148 West
BL367 / 1	SOUTH LA ANIMAL DOG	5965 SAINT ANDREWS P	LUST	817 0.155 West
BM368 / 1	ITT CONTINENTAL BAKI	6007 S ST ANDREWS PL	SWEEPS UST, CA FID UST, WDS	827 0.157 West
BM369 / 1	INTERSTATE BRANDS CO	6007 S ST ANDREWS PL	LUST, RCRA NonGen / NLR, ICIS, US AIRS, ...	827 0.157 West
BM370 / 1	HOSTESS BAKERY	6007 S ST ANDREWS PL	UST	827 0.157 West
BM371 / 1	ITT CONTINENTAL BAKI	6007 S ST ANDREWS PL	HIST UST	827 0.157 West
BM372 / 1	ITT CONTINENTAL BAKI	6007 S ST ANDREWS PL	HIST UST	827 0.157 West
BL374 / 1	AM & ASSOCIATES	5957 S ST ANDREWS PL	RCRA NonGen / NLR, FINDS, ECHO	834 0.158 West
BO376 / 1	ONE DAY AUTO AND TRA	1880 W SLAUSON	RCRA-SQG, FINDS, ECHO	869 0.165 NNW
BO377 / 1	CHESTERFIELD SQUARE	1816 SLAUSON AVE	LUST	902 0.171 NNW
BO378 / 1	CHESTERFIELD SQUARE	1816 W SLAUSON AVE	LUST	902 0.171 NNW
387 / 1	PIZZA HUT SITE #11-7	1851 SLAUSON AVE. W.	LUST	1066 0.202 NNW
388 / 1	HOME DEPOT USA INC H	1830 W SLAUSON AVE	RCRA-SQG, HAZNET	1081 0.205 WNW
BP389 / 1	KNUDSEN-KRAFT DAIRY	1900 W SLAUSON AVE	SWEEPS UST, CA FID UST	1124 0.213 NW
BP390 / 1	DR. PICKETT'S PROPER	1885 SLAUSON AVE. W.	LUST	1153 0.218 NW

MAPPED SITES SUMMARY - FOCUS MAP 1

Target Property:
 WESTERN AVENUE
 LOS ANGELES, CA 90047

MAP ID / FOCUS MAP	SITE NAME	ADDRESS	DATABASE ACRONYMS	DIST (ft. & mi.) DIRECTION
BP391 / 1	GOOD HUMOR CORP	1900 W. SLAUSON AVE.	RCRA-SQG, LUST, CPS-SLIC, FINDS, ECHO, H...	1191 0.226 NW
BP392 / 1	CITY OF LA GENERAL S	1909 W SLAUSON	RCRA NonGen / NLR	1193 0.226 NW
393 / 1	BRIGHT STAR PROPOSED	1915 THROUGH 1951 W.	ENVIROSTOR, SCH	1234 0.234 West
BP395 / 1	LOS ANGELES FIRE STA	1909 W SLAUSON AVE	UST	1269 0.240 NW
BP396 / 1	1X CITY OF LA FIRE D	1909 W SLAUSON AVE	CA FID UST, HAZNET	1269 0.240 NW
BP397 / 1	LOS ANGELES FIRE STA	1909 W SLAUSON BLVD	SWEEPS UST	1269 0.240 NW
BR399 / 1	ADVANCE PAPER BOX CO	6100 S GRAMERCY PLAC	RCRA-LQG, LUST, UST, SWEEPS UST, HIST US...	1288 0.244 West
BR400 / 1	ADVANCED PAPER BOX C	6100 SOUTH GRAMERCY	UST	1288 0.244 West
410 / 1	SOUTHWEST STREET MDY	5860 SOUTH WILTON PL	SWF/LF	1526 0.289 West
BV411 / 1	ACTIVE RECYCLING MAT	2000 W. SLAUSON AVE	SWF/LF, NPDES, CIWQS	1637 0.310 WNW
BV414 / 1	ACTIVE RECYCLINGMRF	2000 WEST SLAUSON AV	SWF/LF	1702 0.322 WNW
BV416 / 1	LA S SEWER MAINT YAR	2002 SLAUSON AVE	RCRA-SQG, LUST, FINDS, ECHO, HIST CORTES...	1712 0.324 WNW
BV417 / 1	SOUTH SEWER MAINT YA	2002 SLAUSON AVE W	LUST	1712 0.324 WNW
BX418 / 1	CITY OF LA - PW - ST	5860 S WILTON PL	SWF/LF, LUST, UST, SWEEPS UST, HIST UST,...	1754 0.332 West
BX419 / 1	DEPT. OF PUBLIC WORK	5860 S. WILTON PLACE	SEMS, RCRA-SQG, FINDS, ECHO	1754 0.332 West
424 / 1	BOB EARLY BRAKES	2070 SLAUSON AVE W	LUST	2124 0.402 WNW
430 / 1	CLEAN KING LAUNDRY (5323 WESTERN AVENUE,	LUST	2486 0.471 North
456 / 1	SOUTH REGION MS #6,	1720 W. 47TH STREET	ENVIROSTOR, SCH	5109 0.968 North

Focus Map - 2 - 5630502.4s



- ▲ Sites
- ↗ Target Property
- ↗ Search Buffer
- ↗ Focus Map - No Sites
- ↗ Focus Map - Sites
- ⚡ Power Line
- ⚡ Pipe Line
- Areas of Concern
- Dept. Defense Sites
- Indian Reservations BIA
- National Priority List Sites



SITE NAME: Western Trunkline
 ADDRESS: Western Avenue
 CITY/STATE: Los Angeles CA
 ZIP: 90047

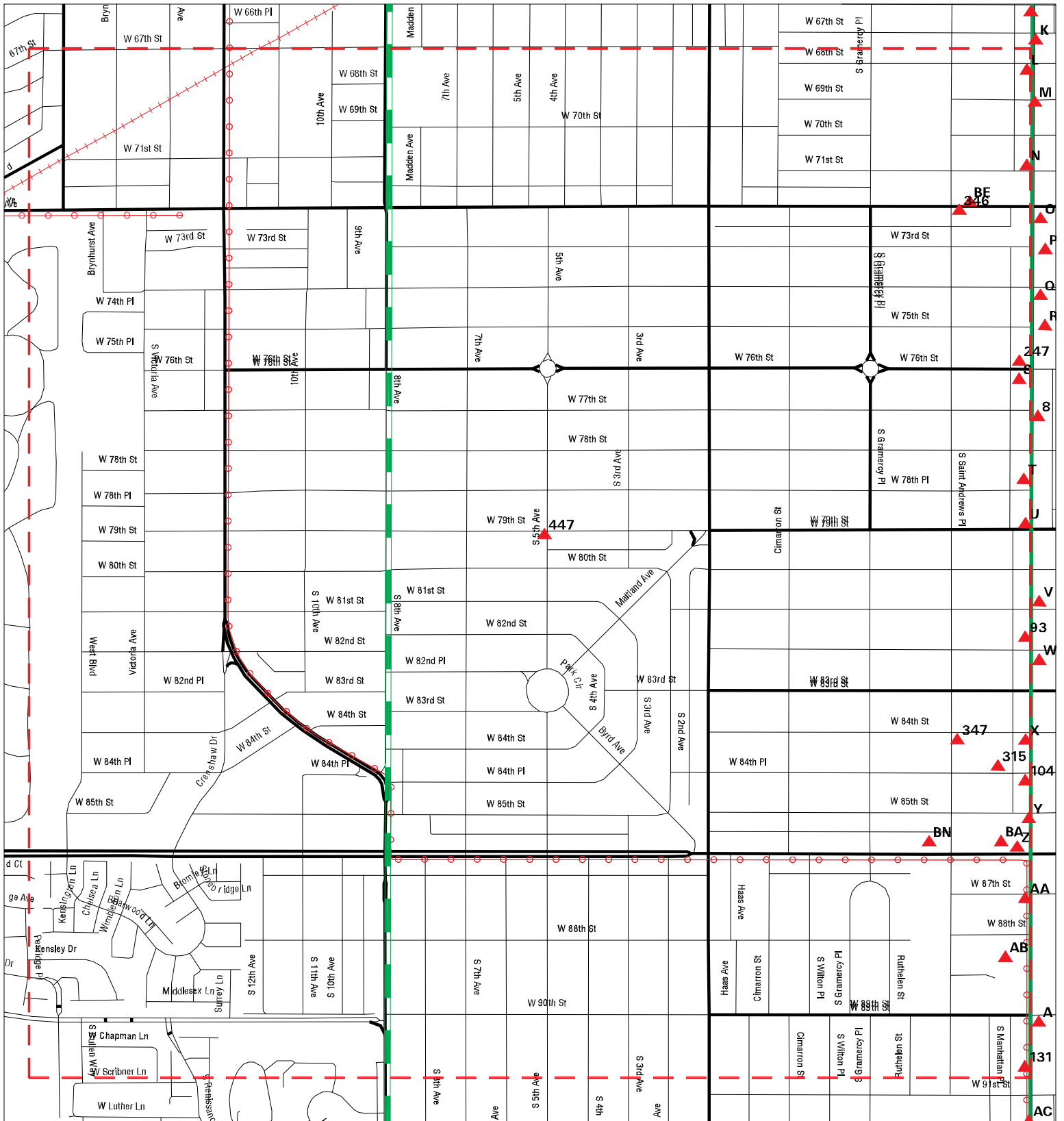
CLIENT: Dudek & Associates
 CONTACT: Audrey Herschberger
 INQUIRY #: 5630502.4s
 DATE: 04/25/19

MAPPED SITES SUMMARY - FOCUS MAP 2

Target Property:
WESTERN AVENUE
LOS ANGELES, CA 90047

MAP ID / FOCUS MAP	SITE NAME	ADDRESS	DATABASE ACRONYMS	DIST (ft. & mi.) DIRECTION		
A9 / 2	SWEDISH HAND DRY	5950 S WESTERN	RCRA-SQG, FINDS, ECHO	TP		
C17 / 2	AMISTAD PLAZA PARTNE	6066 SOUTH WESTERN	HAZNET	TP		
E26 / 2	CHAVES BRAKES & AUTO	6210 S WESTERN AVE	EDR Hist Auto	TP		
E27 / 2	CALDERON TIRE & WHEE	6210 S WESTERN AVE	HAULERS	TP		
F30 / 2	TRACY R K	6323 S WESTERN AVE	EDR Hist Auto	TP		
J42 / 2	WIMER FLORENCE MRS	6617 S WESTERN AVE	EDR Hist Cleaner	TP		
J43 / 2	EARNHART AUTOMOTIVE	6700 S WESTERN AVE	EDR Hist Auto	TP		
K44 / 2	KIM WING	6718 S WESTERN AVE	EDR Hist Cleaner	TP		
E212 / 2	THORNE A B	6200 S WESTERN AVE	EDR Hist Auto	71	0.013	East
A213 / 2	CHANDLER C G	5966 S WESTERN AVE	EDR Hist Auto	71	0.013	East
G214 / 2	AGUSTINS TEXACO SERV	6400 S WESTERN AVE	EDR Hist Auto	71	0.013	East
B215 / 2	A B C AUTO WORKS	6000 S WESTERN AVE	EDR Hist Auto	72	0.014	East
I216 / 2	GREATER LIBERTY BAPT	6556 S WESTERN AVE	SWEEPS UST, CA FID UST	73	0.014	East
F217 / 2	THOMPSON F E	6300 S WESTERN AVE	EDR Hist Auto	73	0.014	East
F218 / 2	WESTERN GAGE GATEWAY	6300 S. WESTERN AVEN	ENVIROSTOR, LUST, VCP	73	0.014	East
F219 / 2	WESTERN GAGE GATEWAY	6300 WESTERN AVENUE	US BROWNFIELDS	73	0.014	East
A250 / 2	SWEDISH HAND LAUNDRY	1750 W 59TH PL	DRYCLEANERS	106	0.020	East
289 / 2	VERNS GARAGE	1750 W 60TH ST	EDR Hist Auto	161	0.030	East
AV290 / 2	ORR J H	5908 S WESTERN AVE	EDR Hist Cleaner	163	0.031	NNE
AV311 / 2	HUGHES PAINT CO	5900 S WESTERN AVE	SEMS-ARCHIVE, ENVIROSTOR, SWEEPS UST, HI.248	0.047		NNE
348 / 2	PEST CONTROL CHEMICA	5852 S. WESTERN AVEN	ENVIROSTOR, SWEEPS UST, HIST UST, CA FID...	606	0.115	NNE
BK364 / 2	WESTERN VILLAGE CLEA	5837 S WESTERN AVE	DRYCLEANERS	793	0.150	North
BK365 / 2	WESTERN VILLAGE CLEA	5837 S WESTERN AVE	DRYCLEANERS	793	0.150	North
BK366 / 2	WESTERN VILLAGE CLEA	5837 S WESTERN AVE	DRYCLEANERS	793	0.150	North
BK381 / 2	K Y ENTERPRISES	5816 S WESTERN AVE	SWEEPS UST, CA FID UST	950	0.180	North
BK382 / 2	76 STATION #0914	5816 WESTERN AVE. S.	LUST	950	0.180	North
BK383 / 2	SERVICE STATION 0914	5816 S WESTERN AVE	HIST UST	950	0.180	North
BK384 / 2	MEPCO OIL COMPANY #3	5816 S WESTERN AVE	UST	950	0.180	North
394 / 2	HYUNG JOO PARK/ELLIO	1600 W SLAUSON AVE #	UST	1247	0.236	ENE
BU406 / 2	VACANT BUILDING	5700 S WESTERN AVE	LUST	1336	0.253	North
BU407 / 2	FORMER VACANT BUILDI	5700 SOUTH WESTERN A	US BROWNFIELDS, FINDS	1336	0.253	North
CB440 / 2	SOUTHWEST PLATING CO	1344 WEST SLAUSON AV	SEMS, RCRA-LQG, ENVIROSTOR, HIST UST, FI...	3145	0.596	ENE
CB441 / 2	ADESCO INC	1328 WEST SLAUSON AV	ENVIROSTOR	3148	0.596	ENE

Focus Map - 3 - 5630502.4s



- ▲ Sites
- ▲ Focus Map - No Sites
- ▬ Target Property
- ▬ Search Buffer
- ▬ Focus Map - Sites
- ▬ Power Line
- ▬ Pipe Line
- ▬ National Priority List Sites
- Areas of Concern
- Dept. Defense Sites
- Indian Reservations BIA



SITE NAME: Western Trunkline
 ADDRESS: Western Avenue
 CITY/STATE: Los Angeles CA
 ZIP: 90047

CLIENT: Dudek & Associates
 CONTACT: Audrey Herschberger
 INQUIRY #: 5630502.4s
 DATE: 04/25/19

MAPPED SITES SUMMARY - FOCUS MAP 3

Target Property:
 WESTERN AVENUE
 LOS ANGELES, CA 90047

MAP ID / FOCUS MAP	SITE NAME	ADDRESS	DATABASE ACRONYMS	DIST (ft. & mi.) DIRECTION
L45 / 3	JOHNSON E N	6809 S WESTERN AVE	EDR Hist Cleaner	TP
M49 / 3	COAST APPLIANCE PART	6909 S WESTERN AVE	FINDS	TP
N51 / 3	EXXON SERVICE STATIO	7075 N WESTERN AVE	SWEEPS UST, CA FID UST	TP
O54 / 3	SHELL #204-4539-4107	7217 WESTERN AVE	FINDS	TP
O55 / 3	WESTERN SHELL	7217 SOUTH WESTERN A	HAZNET	TP
O56 / 3	SHELL #204-4539-4107	7217 WESTERN AVE	LUST	TP
O57 / 3	SHELL #204-4539-4107	7217 WESTERN	LUST, HIST CORTESE	TP
O58 / 3	WESTERN FLORENCE AUT	7217 S WESTERN AVE	SWEEPS UST, CA FID UST	TP
O59 / 3	SHELL SERVICE STATIO	7217 WESTERN AVE. S.	RGA LUST	TP
O60 / 3	EQUILON ENTERPRISES	7217 S WESTERN	HAZNET	TP
O61 / 3	SHELL SERVICE STATIO	7217 WESTERN AVE. S.	RGA LUST	TP
O62 / 3	SHELL SERVICE STATIO	7217 WESTERN AVE. S.	FINDS	TP
O63 / 3	SHELL STATION #204-4	7217 WESTERN AVENUE	RGA LUST	TP
O64 / 3	SHELL #204-4539-4107	7217 WESTERN AVE	RGA LUST	TP
O65 / 3	SHELL SERVICE STATIO	7217 WESTERN AVE. S.	LUST	TP
O66 / 3	BELLS SHELL SERVICE	7217 S WESTERN AVE	EDR Hist Auto	TP
O67 / 3	SHELL SERVICE STAION	7217 S WESTERN / FLO	RCRA-SQG, FINDS, ECHO	TP
O68 / 3	FLORENCE/WESTERN AUT	7217 S WESTERN AVE	UST	TP
O69 / 3	BELLS SHELL	7217 S WESTERN	HIST UST	TP
O70 / 3	JACK IN THE BOX #531	7201 S WESTERN AVE	FINDS	TP
P71 / 3	FLORENCE WESTERN MED	7301 SOUTH WESTERN A	HAZNET	TP
P72 / 3	SEASIDE OIL CO	7323 S WESTERN AVE	EDR Hist Auto	TP
Q73 / 3	WESTERN AUTO BODY &	7401 S WESTERN AVE	FINDS, ECHO	TP
Q74 / 3	WESTERN AUTO BODY &	7401 S WESTERN AVE	RCRA NonGen / NLR	TP
Q76 / 3	MORRIS SERVICE CENTE	7411 WESTERN AVE	LA Co. Site Mitigation	TP
Q77 / 3	SOPHISTICATED AUTO B	7419 S WESTERN AVE	FINDS	TP
Q78 / 3	DDS COLLISION INC	7419 S WESTERN AVE	HAZNET	TP
Q79 / 3	DDS COLLISION	7419 S WESTERN AVE	FINDS, ECHO	TP
Q80 / 3	MORRIS SERVICE CT.	7415 S. WESTERN AVEN	ENVIROSTOR	TP
Q81 / 3	MORRIS SERVICE CT.	7415 S. WESTERN AVEN	FINDS	TP
Q82 / 3	FRANCIS LINSK	7415 S WESTERN AVE	HAZNET	TP
R83 / 3	BRENT W F	7501 S WESTERN AVE	EDR Hist Auto	TP
R84 / 3	WILLIAM H KINDRED	7501 S WESTERN AVE	HAZNET	TP
R85 / 3	WESTERN SERVICE STAT	7527 S WESTERN AVE	EDR Hist Auto	TP
S86 / 3	SHAPIRO ISADORE	7615 S WESTERN AVE	EDR Hist Cleaner	TP
T88 / 3		7855 S WESTERN AVE	CDL	TP
T89 / 3		7853 SOUTH WESTEREN	ERNS	TP
U90 / 3	AVALON CLEANERS DY	7877 S WESTERN AVE	EDR Hist Cleaner	TP
V92 / 3	JEFF HANLEY	8025 S. WESTERN AVEN	FINDS, ECHO	TP

MAPPED SITES SUMMARY - FOCUS MAP 3

Target Property:
WESTERN AVENUE
LOS ANGELES, CA 90047

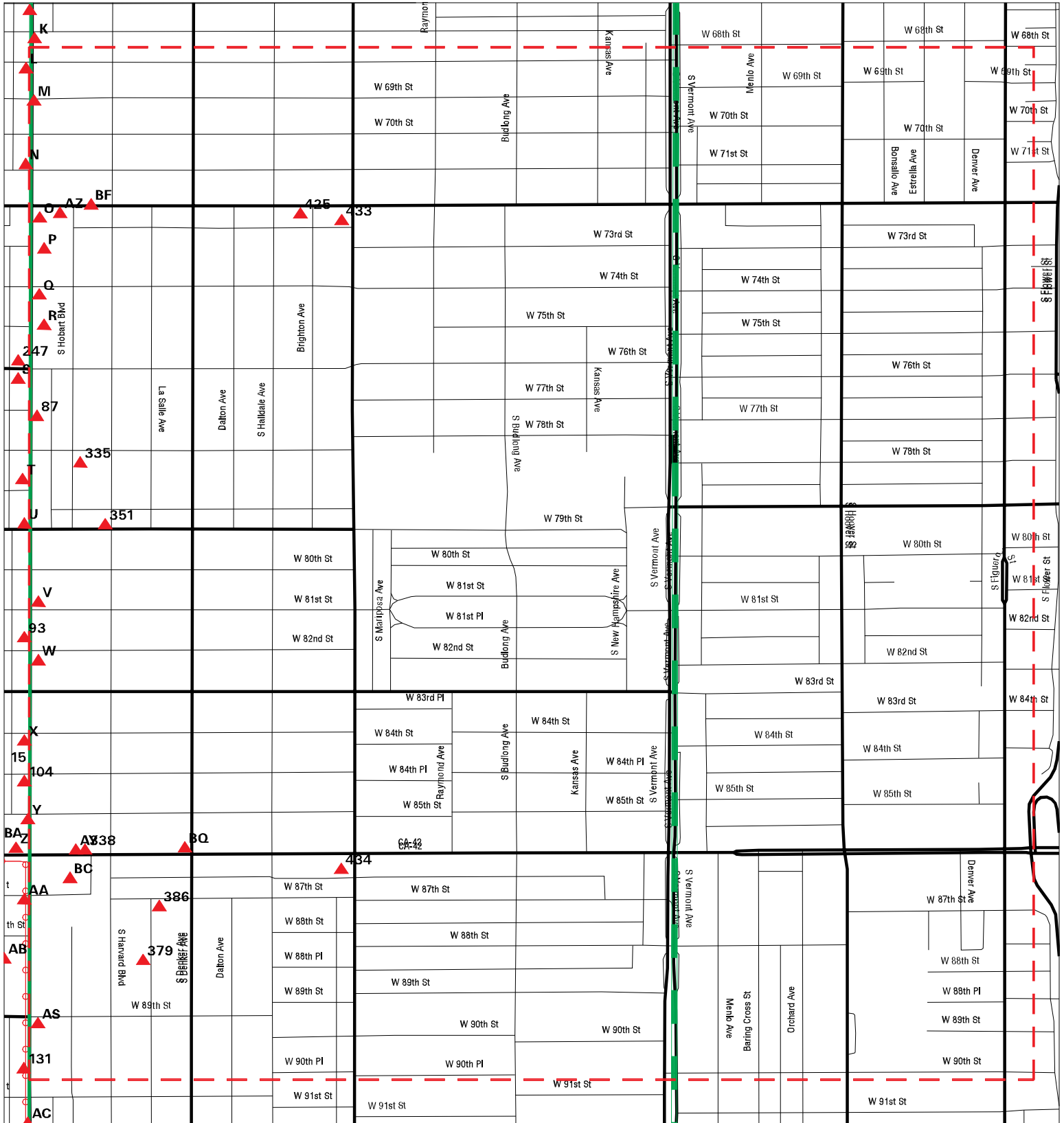
MAP ID / FOCUS MAP	SITE NAME	ADDRESS	DATABASE ACRONYMS	DIST (ft. & mi.) DIRECTION		
93 / 3	STEPHENS P M	8127 S WESTERN AVE	EDR Hist Auto	TP		
X102 / 3	JACOBS CLEANERS	8405 S WESTERN AVE	RCRA-SQG, FINDS, ECHO	TP		
X103 / 3	DUTEAU E J	8401 S WESTERN AVE	EDR Hist Auto	TP		
104 / 3	LOS ANGELES WORLD AI	8471 S WESTERN AVE	HAZNET	TP		
Y105 / 3	ALFERO C F	8509 S WESTERN AVE	EDR Hist Cleaner	TP		
Y106 / 3	WATTS E B	8513 S WESTERN AVE	EDR Hist Cleaner	TP		
Y109 / 3	STILES E B	8527 S WESTERN AVE	EDR Hist Auto	TP		
Z114 / 3	MC CLANAHAN F J	8601 S WESTERN AVE	EDR Hist Auto	TP		
Z115 / 3	SHELL SERVICE STATIO	8611 WESTERN AVE	RGA LUST	TP		
Z116 / 3	SOUTH WESTERN SHELL	8611 S WESTERN AVE	FINDS, ECHO	TP		
Z117 / 3	PACIFIC FUEL COMPANY	8611 S WESTERN AVE	EDR Hist Auto	TP		
Z118 / 3	TESORO SHELL 68558	8611 S WESTERN AVE	RCRA NonGen / NLR	TP		
Z119 / 3	SP OPERATOR	8611 S WESTERN AVE	HIST UST	TP		
AA120 / 3	ICEF PUBLIC SCHOOLS	8705 S WESTERN AVE #	HAZNET	TP		
AA121 / 3		8701 S WESTERN AV	CHMIRS	TP		
AA122 / 3	BANK OF AMERICA	8701 S WESTERN AVE	HAZNET	TP		
AA129 / 3	PROPOSED LOU DANTZLE	8731 SOUTH WESTERN A	ENVIROSTOR, SCH	TP		
AB130 / 3	FLACK F S	8825 S WESTERN AVE	EDR Hist Auto	TP		
131 / 3	QUALLS,OREN TRUCKING	8943 S WESTERN	RCRA NonGen / NLR, FINDS, ECHO	TP		
T195 / 3	VIVIAN DIANE LANE	7851 S WESTERN AVE	HAULERS, SWEEPS UST, CA FID UST	63	0.012	West
T196 / 3	INTERNATIONAL HOUSE	7851 S WESTERN AVE	EDR Hist Auto	63	0.012	West
T197 / 3	KENT D R	7819 S WESTERN AVE	EDR Hist Cleaner	63	0.012	West
K228 / 3	SPAINHOWER W E	6723 S WESTERN AVE	EDR Hist Auto	84	0.016	West
V245 / 3	CRAMER C G	8101 S WESTERN AVE	EDR Hist Cleaner	98	0.019	West
U246 / 3	LOCAL CLEANERS	7907 1/2 S WESTERN A	EDR Hist Cleaner	99	0.019	West
247 / 3	GAYNOR JACK	7523 S WESTERN AVE	EDR Hist Auto	100	0.019	West
R248 / 3	ATR ENTERPRISES	7519 S WESTERN AVE	RCRA NonGen / NLR, FINDS, ECHO, HAZNET	100	0.019	West
S249 / 3	76 TH STREET MEDICAL	1810 W 76TH ST	EDR Hist Auto	101	0.019	West
Z260 / 3	KYO BOK KIM	1803 W MANCHESTER AV	HIST UST	112	0.021	West
Z261 / 3	EXXONMOBIL OIL CORP	1803 W MANCHESTER AV	RCRA-SQG, HAZNET	112	0.021	West
Z262 / 3	CIRCLE K STORES, INC	1803 W MANCHESTER AV	HIST UST, HAZNET	112	0.021	West
Z263 / 3	RIEDEL ENVIRONMENTAL	1803 W MANCHESTER AV	SWEEPS UST, CA FID UST, DRYCLEANERS	112	0.021	West
Z264 / 3	KIMS MOBIL	1803 W MANCHESTER AV	EDR Hist Auto	112	0.021	West
Z265 / 3	KIM'S MOBIL SERVICE	1803 W MANCHESTER AV	UST	112	0.021	West
Z266 / 3	MOBIL #18-KWL (FORME	1803 MANCHESTER AVE	LUST, HIST CORTESE	112	0.021	West
Z267 / 3	SHELL SERVICE STATIO	8611 WESTERN AVE	LUST	114	0.022	West
Z268 / 3	SHELL SERVICE STATIO	8611 S WESTERN / MAN	RCRA-SQG	114	0.022	West
Z269 / 3	WESTERN SHELL	8611 S WESTERN AVE	SWEEPS UST, CA FID UST	114	0.022	West
Z270 / 3	MANCHESTER SHELL	8611 S WESTERN AVE	UST	114	0.022	West

MAPPED SITES SUMMARY - FOCUS MAP 3


Target Property:
 WESTERN AVENUE
 LOS ANGELES, CA 90047

MAP ID / FOCUS MAP	SITE NAME	ADDRESS	DATABASE ACRONYMS	DIST (ft. & mi.) DIRECTION
Z271 / 3	SP OPERATOR	8611 SO WESTERN	HIST UST, HAZNET	114 0.022 West
O294 / 3	EVANS F W	1820 W FLORENCE AVE	EDR Hist Cleaner	205 0.039 West
AB295 / 3	SUPERIOR CENTER CONC	8811 S WESTERN AVE	RCRA NonGen / NLR	207 0.039 West
BA306 / 3	KING S TRANSMISSION	1813 W MANCHESTER	EDR Hist Auto	242 0.046 West
BA307 / 3	YAHOO SMOG	1813 W MANCHESTER AV	RCRA NonGen / NLR	242 0.046 West
BA313 / 3	GAGEL C W	1810 E MANCHESTER	EDR Hist Auto	255 0.048 West
315 / 3	JPS PROFESSIONAL CLE	1825 W 84TH PL	EDR Hist Cleaner	270 0.051 West
BA328 / 3	HOLLY PARK CLEANERS	1855 W MANCHESTER AV	DRYCLEANERS, EMI	366 0.069 West
BA329 / 3	HOLLY PARK CLEANERS,	1855 W MANCHESTER AV	DRYCLEANERS	366 0.069 West
BA330 / 3	HOLLY PARK CLEANER	1855 W MANCHESTER AV	EDR Hist Cleaner	366 0.069 West
BA331 / 3	HOLLY PARK CLEANERS	1855 W MANCHESTER AV	DRYCLEANERS, HAZNET	366 0.069 West
BA332 / 3	HOLLYPARK CLEANERS	1855 W MANCHESTER	RCRA-SQG, FINDS, ECHO	366 0.069 West
BE334 / 3	SHELL GAS STATION	1843 W FLORENCE AVE	EDR Hist Auto	381 0.072 West
BE342 / 3	WALLACE J C	1849 W FLORENCE AVE	EDR Hist Cleaner	510 0.097 West
346 / 3	LOGAN M E	1858 W FLORENCE AVE	EDR Hist Auto	596 0.113 West
347 / 3	MOBLEY D W	1880 W 84TH ST	EDR Hist Auto	603 0.114 West
BN373 / 3	MANCHESTER ST ANDREW	1923 MANCHESTER AVE	LUST, ENF, HIST CORTESE	829 0.157 West
BN375 / 3	MOHAMED AN KABOUDAN	1923 W MANCHESTER AV	SWEEPS UST, CA FID UST	834 0.158 West
447 / 3	WARREN LANE ELEMENTA	2602 W 79TH ST	ENVIROSTOR, SCH, HAZNET	3997 0.757 West

Focus Map - 4 - 5630502.4s



- ▲ Sites
- ↗ Target Property
- ↗ Search Buffer
- Focus Map - No Sites
- Focus Map - Sites
- Power Line
- Pipe Line
- National Priority List Sites
- Areas of Concern
- Dept. Defense Sites
- Indian Reservations BIA



SITE NAME: Western Trunkline
 ADDRESS: Western Avenue
 CITY/STATE: Los Angeles CA
 ZIP: 90047

CLIENT: Dudek & Associates
 CONTACT: Audrey Herschberger
 INQUIRY #: 5630502.4s
 DATE: 04/25/19

MAPPED SITES SUMMARY - FOCUS MAP 4

Target Property:
WESTERN AVENUE
LOS ANGELES, CA 90047

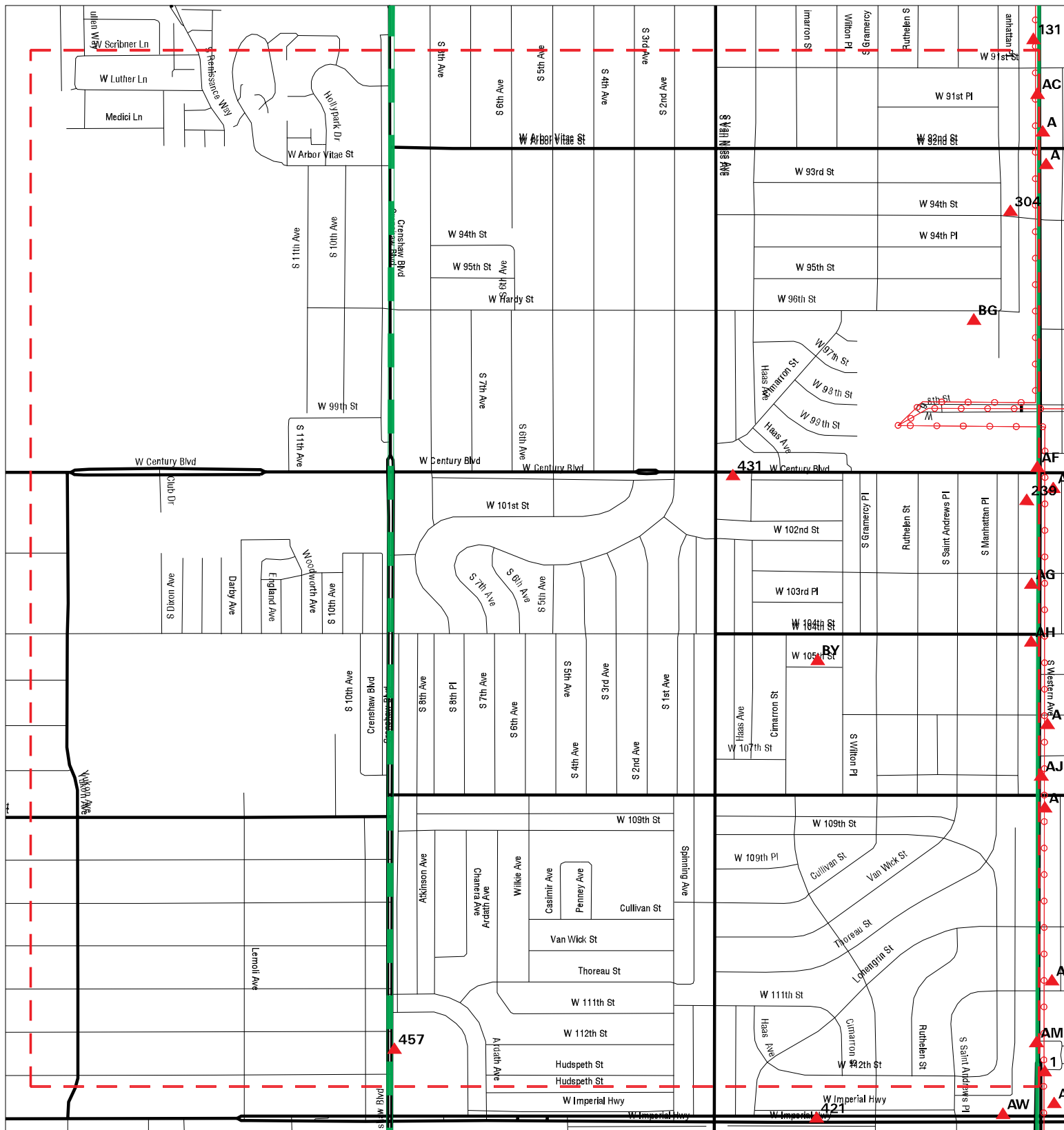
MAP ID / FOCUS MAP	SITE NAME	ADDRESS	DATABASE ACRONYMS	DIST (ft. & mi.) DIRECTION
L46 / 4	JOHNSTON CORSON	6820 S WESTERN AVE	EDR Hist Auto	TP
M47 / 4	JONES H M MRS	6902 S WESTERN AVE	EDR Hist Cleaner	TP
M48 / 4	MOMS CLEANERS	6904 S WESTERN AVE	HAZNET	TP
M50 / 4	FITZGERALD W W	6922 S WESTERN AVE	EDR Hist Auto	TP
N52 / 4	SCHMITZ J M	7112 S WESTERN AVE	EDR Hist Auto	TP
N53 / 4	BURGER PALACE #3	7126 WESTERN AVENUE	EMI	TP
Q75 / 4	JAMES R NOLAN DC	7408 S WESTERN AVE	HAZNET	TP
87 / 4	HICKS R W	7710 S WESTERN AVE	EDR Hist Cleaner	TP
U91 / 4	BLAZSHEK RUDOLPH	7924 S WESTERN AVE	EDR Hist Auto	TP
W94 / 4	SHELL STATION (FORME	8222 WESTERN AVE. S.	LUST	TP
W95 / 4	COLLINS CLEANERS	8222 S WESTERN AVE	EDR Hist Cleaner	TP
W96 / 4	SHELL STATION (FORME	8222 WESTERN AVE. S.	RGA LUST	TP
W97 / 4	FORMER SHELL SERVICE	8222 SOUTH WESTERN A	FINDS	TP
W98 / 4	COLLINS CLEANERS	8222 S WESTERN AVE	DRYCLEANERS, EMI	TP
W99 / 4	SHELL STATION (FORME	8222 WESTERN AVE. S.	FINDS	TP
W100 / 4	COLLINS DRY CLEANERS	8222 WESTERN	RCRA-SQG, CPS-SLIC, FINDS, ECHO, HAZNET	TP
W101 / 4	SHELL STATION (FORME	8222 WESTERN AVENUE	UST	TP
Y107 / 4	LINDHARDT JOHN	8500 S WESTERN AVE	EDR Hist Auto	TP
Y108 / 4	DREWS AUTOBODY REPAI	8500 S WESTERN AVE	HAZNET	TP
Y110 / 4	KRAGEN AUTO PARTS 40	8522 S WESTERN AVE	HAZNET	TP
Y111 / 4	KRAGEN AUTO PARTS #4	8522 S. WESTERN AVE	FINDS	TP
Y112 / 4	O'REILLY AUTO PARTS	8522 S WESTERN AVE	FINDS, ECHO	TP
Y113 / 4	MERRIAM J C	8524 S WESTERN AVE	EDR Hist Auto	TP
AA123 / 4	M & H DRY CLEANERS	8724 WESTERN	RCRA-SQG, FINDS, ECHO, HAZNET	TP
AA124 / 4	M. & H. DRY CLEANERS	8724 S WESTERN AVE	DRYCLEANERS	TP
AA125 / 4	M & H CLEANERS	8724 SOUTH WESTERN A	EDR Hist Cleaner	TP
AA126 / 4	MNL DEVELOPMENT INC	8720 S WESTERN AVE	HAZNET	TP
AA127 / 4	M. & H. DRY CLEANERS	8724 S WESTERN AV	EMI	TP
AA128 / 4	HOUSER J K	8744 S WESTERN AVE	EDR Hist Auto	TP
V198 / 4	CAPITOL AUTO SERVICE	8024 S WESTERN AVE	EDR Hist Auto	67 0.013 East
V199 / 4	WILLIAM H KINDRED	8024 S WESTERN AVE	UST, HAULERS, SWEEPS UST	67 0.013 East
T200 / 4	WATERWORTH R T	7856 S WESTERN AVE	EDR Hist Auto	68 0.013 East
T201 / 4	THOMPSON A W	7860 S WESTERN AVE	EDR Hist Cleaner	68 0.013 East
W202 / 4	RIGHTMIRE BUREN	8200 S WESTERN AVE	EDR Hist Auto	68 0.013 East
S203 / 4	P & M SERVICE STATIO	7600 WESTERN AVE	CA FID UST	69 0.013 East
S204 / 4	ERICKSON D D	7600 S WESTERN AVE	EDR Hist Auto	69 0.013 East
S205 / 4	DEBORAH & TWINS INC	7600 S WESTERN AVE	UST	69 0.013 East
S206 / 4	FAST-SAVE	7600 S WESTERN AVE	SWEEPS UST, HIST UST	69 0.013 East
S207 / 4	DEBORAH TWINS INC	7600 S WESTERN AVE	HIST UST, HAZNET	69 0.013 East

MAPPED SITES SUMMARY - FOCUS MAP 4

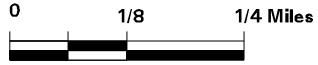
Target Property:
WESTERN AVENUE
LOS ANGELES, CA 90047

MAP ID / FOCUS MAP	SITE NAME	ADDRESS	DATABASE ACRONYMS	DIST (ft. & mi.) DIRECTION		
W208 / 4	COLLINS DRY CLEANERS	8212 S WESTERN AVE	DRYCLEANERS	69	0.013	East
W209 / 4	COLLINS DRY CLEANERS	8212 S WESTERN AVE	EDR Hist Cleaner	69	0.013	East
AS210 / 4	FALL E R MRS	8902 S WESTERN AVE	EDR Hist Auto	70	0.013	East
Q211 / 4	CLIFF C L	7400 S WESTERN AVE	EDR Hist Auto	71	0.013	East
O220 / 4	FASHION SQUARE CLEAN	7200 S WESTERN AVE	RCRA NonGen / NLR	73	0.014	East
O221 / 4	FASHION SQUARE CLEAN	7200 S WESTERN AVE	EDR Hist Cleaner	73	0.014	East
O222 / 4	FASHION SQUARE CLEAN	7200 S WESTERN AVE	DRYCLEANERS	73	0.014	East
N223 / 4	WALLACE J C	7024 S WESTERN AVE	EDR Hist Cleaner	73	0.014	East
M251 / 4	MOM'S CLEANERS	6900 S WESTERN AVE	DRYCLEANERS	107	0.020	East
M252 / 4	PARRY CLEANERS & DYE	6900 WESTERN AVE	DRYCLEANERS	107	0.020	East
M253 / 4	PARRY CLEANERS	6900-04 S WESTERN AV	DRYCLEANERS	107	0.020	East
M254 / 4	PARRYS CLEANERS & DR	6900-04 S WESTERN AV	EDR Hist Cleaner	107	0.020	East
AB255 / 4	HOUSER J K	8820 S WESTERN AVE	EDR Hist Auto	107	0.020	East
AS256 / 4	WOODCOCK ROBT	8900 S WESTERN AVE	EDR Hist Auto	108	0.020	East
Z257 / 4	WAGNER OTTO	8600 S WESTERN AVE	EDR Hist Auto	109	0.021	East
R258 / 4	WILLIAM KINDRED	7430 S WESTERN AVE	SWEEPS UST, CA FID UST	110	0.021	East
P259 / 4	FAMILY DOLLAR #11527	7300 S WESTERN AVE	RCRA NonGen / NLR	111	0.021	East
Z287 / 4	HORINE B B	1754 E MANCHESTER	EDR Hist Auto	141	0.027	East
AY298 / 4	GAGEL S GARAGE	1745 E MANCHESTER	EDR Hist Auto	214	0.041	East
AZ305 / 4	BREDY M I MRS	1736 W FLORENCE AVE	EDR Hist Cleaner	240	0.045	East
BC321 / 4	THRIFT D-LUX CLEANER	1730 W MANCHESTER	EDR Hist Cleaner	331	0.063	East
BC322 / 4	RALPHS GROCERY CO NO	1730 W MANCHESTER AV	RCRA-LQG, FINDS, ECHO	331	0.063	East
AY333 / 4	WALLACE NEAL	1737 E MANCHESTER AV	EDR Hist Cleaner	378	0.072	East
335 / 4	CORTEZZ-PICKENS INC	7806 S HOBART BLVD	EDR Hist Auto	410	0.078	East
AZ336 / 4	MAURER J W	1724 W FLORENCE AVE	EDR Hist Auto	417	0.079	East
338 / 4	POWELL C J	1727 E MANCHESTER	EDR Hist Cleaner	455	0.086	East
BF339 / 4	LOS ANGELES FIRE STA	1715 W FLORENCE AVE	SWEEPS UST, CA FID UST	493	0.093	East
BF340 / 4	FIRE STATION 66	1715 W FLORENCE AVE	HIST UST	493	0.093	East
BF341 / 4	LA FIRE STATION 66	1715 W FLORENCE AVE	RCRA NonGen / NLR, FINDS, ECHO	493	0.093	East
351 / 4	WORKMAN W W	1701 E 79TH ST	EDR Hist Auto	614	0.116	East
BF353 / 4	SCHAEFERS AMBULANCE	1656 W FLORENCE AVE	SWEEPS UST, CA FID UST	665	0.126	East
379 / 4	LAUSD/ LASALLE AVE E	8715 LA SALLE AVE	RCRA NonGen / NLR	931	0.176	East
386 / 4	RICHARD, KIM	8700 LA SALLE AVENUE	RCRA NonGen / NLR	1061	0.201	East
BQ398 / 4	L AND J CLEANERS	1601 W MANCHESTER	RCRA-SQG, FINDS, ECHO, HAZNET	1271	0.241	East
BQ408 / 4	SHELL #204-4539-0600	1553 MANCHESTER AVE	LUST, HIST CORTESE	1459	0.276	East
425 / 4	DERYL'S AUTO SERVICE	1454 FLORENCE BL W	LUST	2206	0.418	East
433 / 4	SHELL #204-4531-4600	1400 FLORENCE AVE W	LUST, HIST CORTESE	2545	0.482	East
434 / 4	MOBIL 18-K1R	1406 MANCHESTER AVE	LUST, ENF, HIST CORTESE	2551	0.483	East

Focus Map - 5 - 5630502.4s



- | | | |
|----------------------|------------------------------|-------------------------|
| Sites | Focus Map - Sites | Areas of Concern |
| Target Property | Power Line | Dept. Defense Sites |
| Search Buffer | Pipe Line | Indian Reservations BIA |
| Focus Map - No Sites | National Priority List Sites | |



SITE NAME: Western Trunkline
ADDRESS: Western Avenue
CITY/STATE: Los Angeles CA
ZIP: 90047

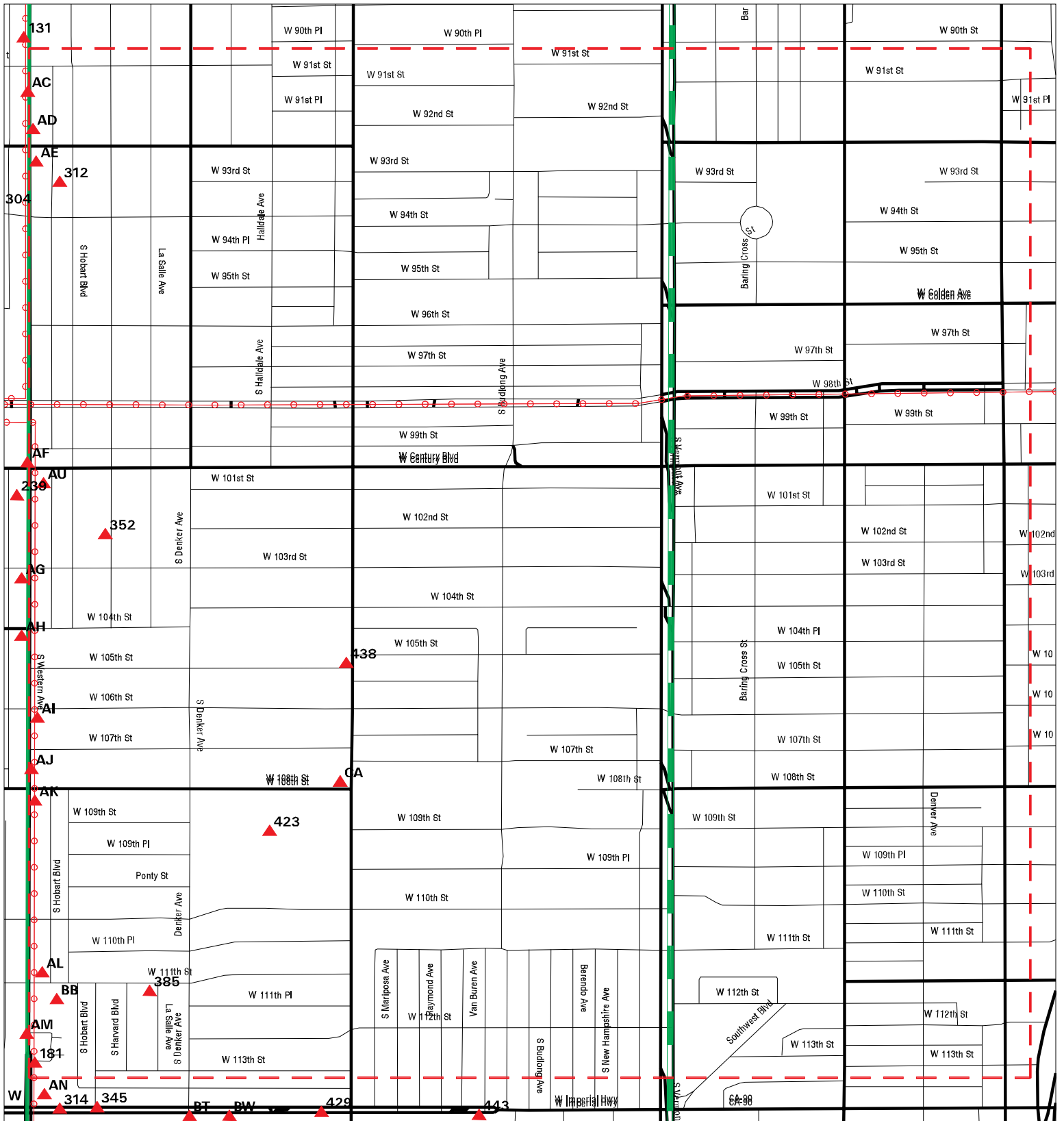
CLIENT: Dudek & Associates
CONTACT: Audrey Herschberger
INQUIRY #: 5630502.4s
DATE: 04/25/19

MAPPED SITES SUMMARY - FOCUS MAP 5

Target Property:
WESTERN AVENUE
LOS ANGELES, CA 90047

MAP ID / FOCUS MAP	SITE NAME	ADDRESS	DATABASE ACRONYMS	DIST (ft. & mi.) DIRECTION
AC132 / 5	YIM LEE LAUNDRY	9061/2 N WESTERN AVE	EDR Hist Cleaner	TP
AC133 / 5	WILBERT CLEANERS	9133 S WESTERN AVE	EDR Hist Cleaner	TP
AC134 / 5	YANCY'S OMEGA CLEANER	9133 S WESTERN AVE	DRYCLEANERS	TP
AC135 / 5	DOLLAR TREE #05837	9137 S WESTERN AVE #	HAZNET	TP
AF141 / 5	JESSE OWENS POOL	9835 S WESTERN AVE	FINDS	TP
AF142 / 5	JESSE OWENS PARK IND	9835 S WESTERN AVE	LOS ANGELES CO. HMS	TP
AF143 / 5	SOUTHWEST SPORTSMAN	9835 S WESTERN AVE	LOS ANGELES CO. HMS	TP
AG145 / 5	CITY WIDE AUTO BODY	10303 S WESTERN AVE	FINDS	TP
AG146 / 5	ANDREW MURRAY JR	10301 S WESTERN AVE	SWEEPS UST, CA FID UST, EMI	TP
AG147 / 5	MURRAY AUTO CENTER	10301 S WESTERN AVE	HAZNET	TP
AG148 / 5	EXPO AUTO SERVICE	10301 S WESTERN AVE	FINDS, ECHO	TP
AG154 / 5	PRESERVATION PARTNER	10311 S WESTERN AVE	HAZNET	TP
AG155 / 5	VELVETONE CLEANERS	10337 S WESTERN AVE	EDR Hist Cleaner	TP
AG156 / 5	LA PRO II APARTMENTS	10333-10341 S WESTER	LA Co. Site Mitigation	TP
AH157 / 5	DALLAS FINER CLEANER	10401 S WESTERN AVE	DRYCLEANERS	TP
AH158 / 5	DALLAS FINER CLEANER	10401 S WESTERN AVE	HAZNET	TP
AH159 / 5	DALLAS CLEANERS & DY	10401 S WESTERN	EDR Hist Cleaner	TP
AH160 / 5	DALLAS FINER CLEANER	10401 S WESTERN AVE	DRYCLEANERS	TP
AH161 / 5	PAULAS CLEANERS	10401 S WESTERN	RCRA-SQG, FINDS, ECHO	TP
AH162 / 5	DALLAS FINER CLEANER	10401 S WESTERN AV	DRYCLEANERS, EMI	TP
AJ175 / 5	108TH STREET ET AL	108TH STREET AND SOU	NPDES, CIWQS	TP
AL177 / 5	LAZARUS CHAS	11085 S WESTERN AVE	EDR Hist Cleaner	TP
AM179 / 5	MIDELE YARDAGE	11141 S WESTERN	EDR Hist Auto	TP
AM180 / 5	SINGJOY CO	11227-11239 WESTERN	HAZNET	TP
239 / 5	FASHION SQUARE CLEAN	10015 S WESTERN AVE	EDR Hist Cleaner	93 0.018 West
AF240 / 5	JORDANS UNION OIL SE	10001 SOUTH WESTERN	EDR Hist Auto	94 0.018 West
AF241 / 5	UNOCAL #2614	10001 WESTERN AVE	LUST, HIST CORTESE	94 0.018 West
AF242 / 5	SERVICE STATION 2614	10001 S WESTERN AVE	SWEEPS UST, HIST UST, CA FID UST	94 0.018 West
AD243 / 5	CERTIFIED AUTO SERVI	9155 SO WESTERN AVE	EDR Hist Auto	95 0.018 West
304 / 5	JURY ROBT	1821 W 94TH ST	EDR Hist Auto	230 0.044 West
BG343 / 5	LAUSD/ MANHATTAN PL	1850 W 96TH STREET	RCRA NonGen / NLR	526 0.100 West
BG344 / 5	MANHATTAN PLACE ELEM	1850 W. 96TH STREET	ENVIROSTOR, VCP, HAZNET	526 0.100 West
BY420 / 5	BENNETT RESIDENCE	2045 WEST 105TH STRE	SEMS-ARCHIVE	1794 0.340 West
BY422 / 5	BENNET RESIDENCE	2045 WEST 105TH STRE	ENVIROSTOR	1816 0.344 West
431 / 5	RASHID SHELL	2138 CENTURY BLVD. W	LUST, HIST CORTESE	2489 0.471 West
457 / 5	CAPRICE CLEANERS	11236 CRENSHAW BOULE	ENVIROSTOR, VCP	5241 0.993 West

Focus Map - 6 - 5630502.4s



- | | | |
|----------------------|------------------------------|-------------------------|
| Sites | Focus Map - Sites | Areas of Concern |
| Target Property | Power Line | Dept. Defense Sites |
| Search Buffer | Pipe Line | Indian Reservations BIA |
| Focus Map - No Sites | National Priority List Sites | |



SITE NAME: Western Trunkline
ADDRESS: Western Avenue
CITY/STATE: Los Angeles CA
ZIP: 90047

CLIENT: Dudek & Associates
CONTACT: Audrey Herschberger
INQUIRY #: 5630502.4s
DATE: 04/25/19

MAPPED SITES SUMMARY - FOCUS MAP 6

Target Property:
 WESTERN AVENUE
 LOS ANGELES, CA 90047

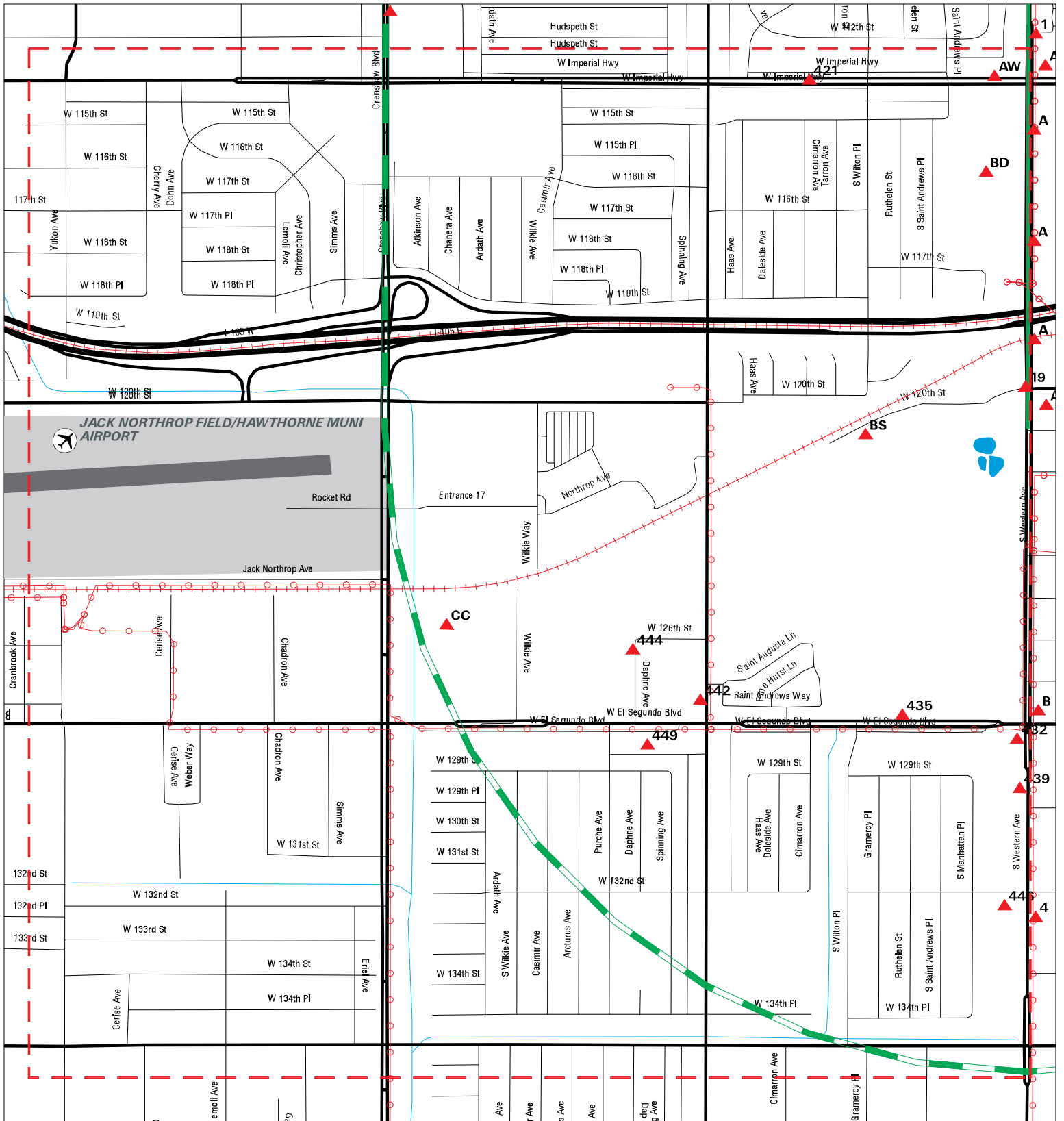
MAP ID / FOCUS MAP	SITE NAME	ADDRESS	DATABASE ACRONYMS	DIST (ft. & mi.) DIRECTION
AD136 / 6	FLEMINGS CLEANERS	9156 S WESTERN AV	EDR Hist Cleaner	TP
AE137 / 6	92ND YOUNG'S AUTO	9200 S WESTERN AVE	FINDS, ECHO	TP
AE138 / 6	SUH DUK SEON	9200 S WESTERN AVE	EDR Hist Auto	TP
AE139 / 6	92ND YOUNG'S AUTO	9200 S WESTERN AVE	HAZNET	TP
AE140 / 6	YOUNG'S TEXACO	9200 S WESTERN AVE	SWEEPS UST	TP
AF144 / 6		10022 S WESTERN AVE	CDL	TP
AG149 / 6	WHITE BRAKE CENTER	10300 S WESTERN	EDR Hist Auto	TP
AG150 / 6	ONE STOP TRANSMISSIO	10300 S WESTERN	RCRA-SQG, FINDS, ECHO	TP
AG151 / 6	TOP TRANSMISSION	10300 S WESTERN AVE	HAZNET	TP
AG152 / 6	WESTERN AUTO REPAIR	10300 S WESTERN AVE	HAZNET	TP
AG153 / 6	POWER TRANSMISSION	10300 S WESTERN AVE	HAZNET	TP
AI163 / 6	101616 WESTERN AVE I	10616 S WESTERN AVE	HAZNET	TP
AI164 / 6	10616 WESTERN AVE IN	10616 S WESTERN AVE	HAZNET	TP
AI165 / 6	LOCAL DISTRICT NO 7	10616 S WESTERN AVE	RCRA-LQG	TP
AI166 / 6	LOCAL DISTRICT NO 7	10616 S WESTERN AVE	FINDS, ECHO	TP
AJ167 / 6	DON SPIVEY	10702 S WESTERN AVE	LOS ANGELES CO. HMS	TP
AJ168 / 6	MARK C BLOOME	10750 S WESTERN AVE	SWEEPS UST	TP
AJ169 / 6	FORMER MARK C BLOOME	10750 S WESTERN AVE	LUST, LOS ANGELES CO. HMS	TP
AJ170 / 6	GOODYEAR	10750 S WESTERN AVE	RGA LUST	TP
AJ171 / 6	GOODYEAR	10750 SOUTH WESTERN	RGA LUST	TP
AJ172 / 6	GOODYEAR	10750 S WESTERN AVE	FINDS	TP
AJ173 / 6	GOODYEAR AUTO SERVIC	10750 S WESTERN AVE	HAZNET	TP
AJ174 / 6	GOOD YEAR SERVICE ST	10750 S. WESTERN	RGA LUST	TP
AK176 / 6	SEE 002947-I03049 (D	10802 S WESTERN AVE	LOS ANGELES CO. HMS	TP
AL178 / 6	AT & T COMMUNICATION	11100 S WESTERN AVE	SWEEPS UST	TP
181 / 6	HOWARD TOWNSITE OIL	S WESTERN AVE	PROD WATER PONDS	TP
AK224 / 6	MASON FRED	10804 S WESTERN	EDR Hist Auto	77 0.015 East
AI227 / 6	ALLIANCE HEALTH SERV	10410 AND 10600 SOUT	ENVIROSTOR, SCH	78 0.015 East
AL273 / 6	AUTOMAT1	11034 S WESTERN	HIST UST	121 0.023 East
AL274 / 6	ARCO GAS STATION	11034 S WESTERN AVE	EDR Hist Auto	121 0.023 East
AD275 / 6	SAIDI JOSEPH	9154 S WESTERN	EDR Hist Auto	123 0.023 East
AU276 / 6	ARCO #1015	10000 WESTERN AVE S	LUST, HIST CORTESE	125 0.024 East
AU277 / 6	SIDS ARCO SERVICE ST	10000 S WESTERN AVE	EDR Hist Auto	125 0.024 East
AU278 / 6	KWAN J LEE	10000 S WESTERN AVE	HIST UST	125 0.024 East
AU279 / 6	ARCO AM/PM MINI MARK	10000 S WESTERN AVE	SWEEPS UST, CA FID UST	125 0.024 East
BB308 / 6	LOS ANGELES TSPS	11100 S WESTERN AVE	HIST UST	243 0.046 East
BB309 / 6	PACIFIC BELL	11100 S WESTERN AVE	RCRA NonGen / NLR, FINDS, ECHO	243 0.046 East
BB310 / 6	LOS ANGELES TSPS	11100 S WESTERN AVE	SWEEPS UST, CA FID UST	243 0.046 East
312 / 6	RAILROAD RIGHT OF WA	PROPERTY HAS NO ADDR	US BROWNFIELDS	253 0.048 East

MAPPED SITES SUMMARY - FOCUS MAP 6

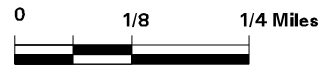
Target Property:
 WESTERN AVENUE
 LOS ANGELES, CA 90047

MAP ID / FOCUS MAP	SITE NAME	ADDRESS	DATABASE ACRONYMS	DIST (ft. & mi.) DIRECTION
352 / 6	LINCOLN H E	10111/2 S HARVARD BL	EDR Hist Auto	633 0.120 East
385 / 6	STANLEY FRANCOIS	11103 S LA SALLE AVE	RCRA-SQG, HAZNET	1004 0.190 East
423 / 6	GEORGE WASHINGTON PR	10860 S. DENKER AVEN	ENVIROSTOR, SCH	1987 0.376 East
CA436 / 6	FIRE STATION 14	1401 W 108TH ST	LUST, HIST UST	2565 0.486 East
CA437 / 6	LA CO FIRE STATION #	1401 108TH ST W	LUST	2565 0.486 East
438 / 6	LA CO FIRE STATION #	1401 105TH	HIST CORTESE	2614 0.495 East

Focus Map - 7 - 5630502.4s



- | | | |
|----------------------|------------------------------|-------------------------|
| Sites | Focus Map - Sites | Areas of Concern |
| Target Property | Power Line | Dept. Defense Sites |
| Search Buffer | Pipe Line | Indian Reservations BIA |
| Focus Map - No Sites | National Priority List Sites | |



SITE NAME: Western Trunkline
 ADDRESS: Western Avenue
 CITY/STATE: Los Angeles CA
 ZIP: 90047

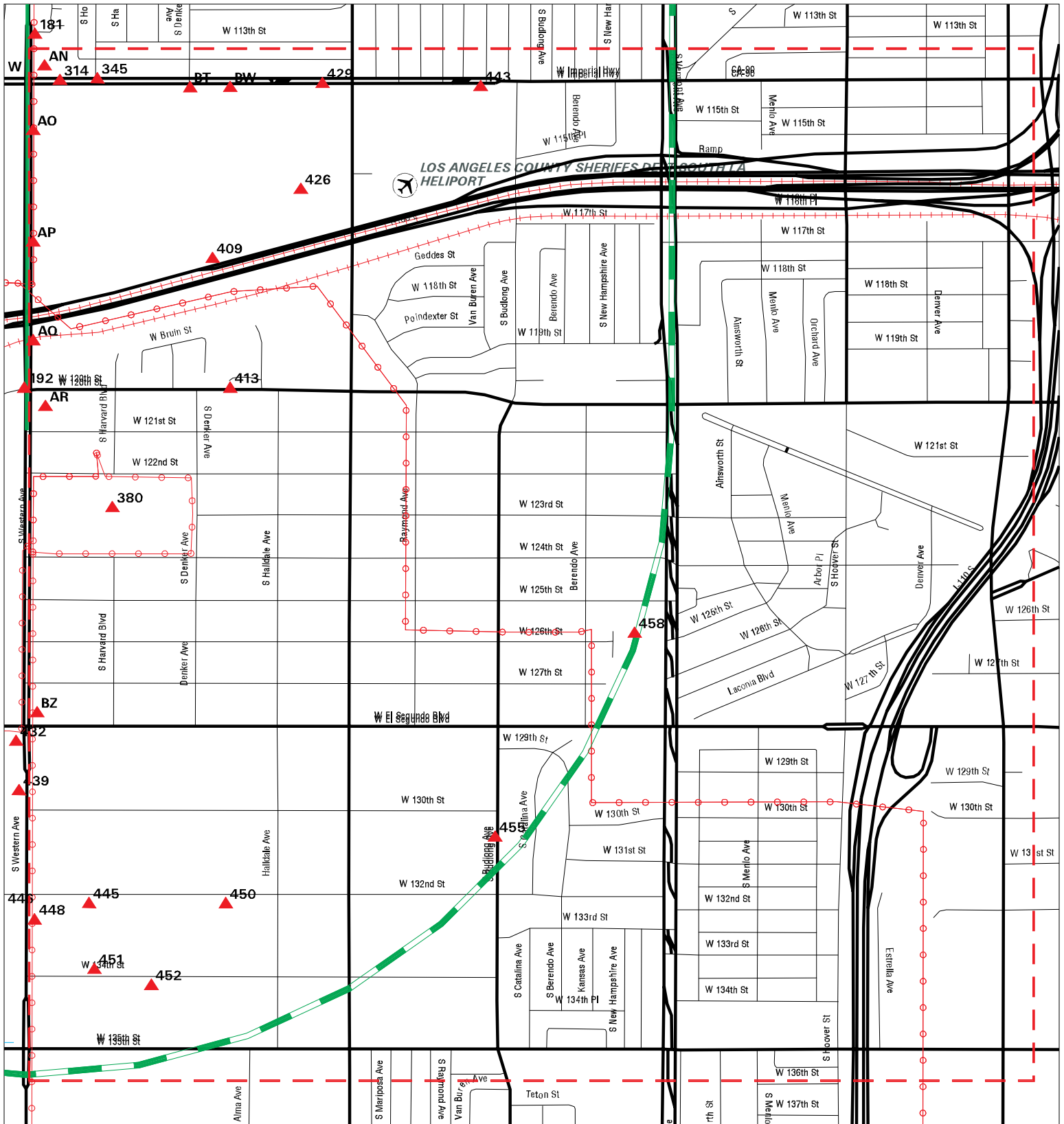
CLIENT: Dudek & Associates
 CONTACT: Audrey Herschberger
 INQUIRY #: 5630502.4s
 DATE: 04/25/19

MAPPED SITES SUMMARY - FOCUS MAP 7

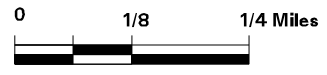
Target Property:
 WESTERN AVENUE
 LOS ANGELES, CA 90047

MAP ID / FOCUS MAP	SITE NAME	ADDRESS	DATABASE ACRONYMS	DIST (ft. & mi.) DIRECTION
AO185 / 7	TEXACO INC (DEST)	11521 S WESTERN AVE	LOS ANGELES CO. HMS	TP
192 / 7	SANTA FE ENERGY OPER	120TH ST/WESTERN AV	EMI	TP
AO225 / 7	K MART ENTERPRISES	11507 S WESTERN AVE	SWEEPS UST, CA FID UST, LOS ANGELES CO. ...	78 0.015 West
AO226 / 7	KMART ENTERPRISES	11507 S WESTERN AVE	HIST UST	78 0.015 West
AN244 / 7	IMPERIAL CHEVRON SER	11251 S WESTERN	EDR Hist Auto	95 0.018 West
AN272 / 7	SHELL SERV STA	1816 W IMPERIAL HWY	SWEEPS UST	115 0.022 West
AW292 / 7	SHELL #204-4539-4008	1816 IMPERIAL HWY W	LUST, HIST CORTESE	197 0.037 West
AW293 / 7	DARWIN DONALD	1816 W IMPERIAL	EDR Hist Auto	197 0.037 West
AW296 / 7	LESTER GIBSON	1836 IMPERIAL HWY	CA FID UST	207 0.039 West
AW316 / 7	YEHAS MOBILE	1843 W IMPERIAL HWY	EDR Hist Auto	277 0.052 West
BD323 / 7	FOOD 4 LESS-FUEL CEN	11533 S WESTERN AVE	RCRA-LQG, FINDS, ECHO	343 0.065 West
BD324 / 7	FOOD 4 LESS FUEL CEN	11533 S WESTERN AVEN	UST	343 0.065 West
AW325 / 7	ONE HOUR CLEANERS	1852 W IMPERIAL HWY	RCRA-SQG, FINDS, ECHO	356 0.067 West
AW326 / 7	ONE 'OUR' DRY CLEANE	1852 W IMPERIAL HWY	DRYCLEANERS	356 0.067 West
AW327 / 7	ONE OUR DRY CLEANERS	1852 W IMPERIAL HWY	EDR Hist Cleaner	356 0.067 West
BS401 / 7	CHESTER WASHINGTON G	1930 120TH	LUST, HIST CORTESE	1332 0.252 West
BS402 / 7	CHESTER WASHINGTON G	1930 W 120TH ST	LUST	1332 0.252 West
421 / 7	TOYON LLC	3754 IMPERIAL HWY W	LUST	1797 0.340 West
432 / 7	FORMER GAS STATION	12801 SOUTH WESTERN	US BROWNFIELDS	2541 0.481 South
435 / 7	DYCER AIRPORT		ENVIROSTOR	2558 0.484 SSW
439 / 7	12901 S WESTERN AVEN	12901 S. WESTERN AVE	ENVIROSTOR, HIST UST, RCRA NonGen / NLR,...	2944 0.558 South
442 / 7	MALLINCKRODT CORPORA	12729 SOUTH VAN NESS	ENVIROSTOR	3486 0.660 SW
444 / 7	TELEDYNE REYNOLDS, I	12525 DAPHNE AVENUE	SEMS, CORRACTS, RCRA-TSDF, RCRA-LQG, ENV3712	0.703 WSW
446 / 7	NORTHROP CORPORATION	13215 S WESTERN AVEN	ENVIROSTOR, EMI, HWP	3911 0.741 South
449 / 7	LOS ANGELES AIR FORC	2400 EL SEGUNDO BLVD	RESPONSE, ENVIROSTOR	4053 0.768 SW
CC453 / 7	NORTHROP CORPORATION	2815 W EL SEGUNDO	ENVIROSTOR	5033 0.953 WSW
CC454 / 7	NORTHROP CORP AIRCRA	2815 W EL SEGUNDO	RCRA-TSDF, RCRA NonGen / NLR, FINDS, ECH...	5033 0.953 WSW

Focus Map - 8 - 5630502.4s



- | | | |
|----------------------|------------------------------|-------------------------|
| Sites | Focus Map - Sites | Areas of Concern |
| Target Property | Power Line | Dept. Defense Sites |
| Search Buffer | Pipe Line | Indian Reservations BIA |
| Focus Map - No Sites | National Priority List Sites | |



SITE NAME: Western Trunkline
 ADDRESS: Western Avenue
 CITY/STATE: Los Angeles CA
 ZIP: 90047

CLIENT: Dudek & Associates
 CONTACT: Audrey Herschberger
 INQUIRY #: 5630502.4s
 DATE: 04/25/19

MAPPED SITES SUMMARY - FOCUS MAP 8

Target Property:
WESTERN AVENUE
LOS ANGELES, CA 90047

MAP ID / FOCUS MAP	SITE NAME	ADDRESS	DATABASE ACRONYMS	DIST (ft. & mi.) DIRECTION		
AN182 / 8	UNOCAL CORP SS 3173	11404 S WESTERN AVE	SWEEPS UST	TP		
AO183 / 8	TAMIS COFFEE SHOP	11500 S WESTERN AVE	LOS ANGELES CO. HMS	TP		
AO184 / 8	CALTRANS - SITE 16	11514 SOUTH WESTERN	SWF/LF	TP		
AP186 / 8	MIDDLE COLLEGE HIGH	11750 SOUTH WESTERN	FINDS, ECHO	TP		
AP187 / 8	MIDDLE COLLEGE HIGH	11750 S WESTERN AVE	RCRA-LQG	TP		
AQ188 / 8	BAILEY CONST CO DUMP	11900 S WESTERN AVE	LOS ANGELES CO. HMS	TP		
AQ189 / 8	SAMUELSON ERIC	11920 S WESTERN AVE	FINDS	TP		
AQ190 / 8	SAMUELSON, ERIC	11920 SOUTH WESTERN	WMUDS/SWAT	TP		
AQ191 / 8	SAMUELSON, ERIC	11920 SO WESTERN AVE	RGA LF	TP		
AR193 / 8	COUNTRY CLUB CAR WAS	12024 S WESTERN AVE	LOS ANGELES CO. HMS	TP		
AR194 / 8	GULF SERVICE STATION	12024 S WESTERN AVE	LOS ANGELES CO. HMS	TP		
AN232 / 8	UNOCAL #3173	11404 WESTERN AVE S	LUST, HIST CORTESE	92	0.017	East
AN233 / 8	UNION OIL SERVICE ST	11404 S WESTERN AVEN	HIST UST	92	0.017	East
AN234 / 8	KIMS UNION SERVICE	11404 S WESTERN AVE	EDR Hist Auto	92	0.017	East
AN235 / 8	LA SOUTHWEST COLLEGE	11404 SOUTH WESTERN	LUST	92	0.017	East
AN236 / 8	UNOCAL CORP	11404 S WESTERN AVE	UST	92	0.017	East
AN237 / 8	UNOCAL CORP	11404 S WESTERN AVE	SWEEPS UST	92	0.017	East
AN238 / 8	UNION OIL SERVICE ST	11404 S WESTERN AVE	HIST UST	92	0.017	East
AN280 / 8		1769 W IMPERIAL HWY	RCRA-LQG, FINDS	140	0.027	East
AN281 / 8	WISCONSIN MOBILE STA	1769 W IMPERIAL HWY	EDR Hist Auto	140	0.027	East
AN282 / 8	DONG WI	1769 W IMPERIAL HWY	SWEEPS UST, HIST UST	140	0.027	East
AN283 / 8	MOBIL #18-KYW	1769 IMPERIAL HWY. W	LUST	140	0.027	East
AN284 / 8	DONG CHAN WIE/WIE'S	1769 W IMPERIAL HWY	UST	140	0.027	East
AN285 / 8	MOBIL #18-KYW	1769 IMPERIAL HWY. W	LUST	140	0.027	East
AR288 / 8	CALTRANS I-105 FWY P	NE OF INTRSECTN OF W	RESPONSE, ENVIROSTOR, HIST Cal-Sites, DE...	153	0.029	East
314 / 8	MOBIL #18-KYW (FORME	1769 IMPERIAL	HIST CORTESE	268	0.051	East
345 / 8	SOUTH REGION HIGH SC	IMPERIAL HIGHWAY/HOB	ENVIROSTOR, SCH	574	0.109	East
380 / 8	LAUSD-CLAY MIDDLE SC	12226 S WESTERN AVEN	RCRA-LQG	940	0.178	SE
BT403 / 8	LOS ANGELES SOUTHWES	1600 W.IMPERIAL HIGH	ENVIROSTOR, HIST UST, EMI	1334	0.253	East
BT404 / 8	LOS ANGELES SOUTHWES	1600 WEST IMPERIAL H	ENVIROSTOR, SCH, HIST UST, ENF, CIWQS	1334	0.253	East
BT405 / 8	CALTRANS SITE #25-3	1600 IMPERIAL	HIST CORTESE, NPDES, CIWQS	1334	0.253	East
409 / 8	NORMANDY MOUND CAL T	CORNER OF NORMANDY A	SEMS	1520	0.288	East
BW412 / 8	SHELL	1550 IMPERIAL HWY	LUST, HIST CORTESE	1662	0.315	East
413 / 8	WILLIAMS OLIVE GLEN	1535 W 120TH ST	LUST, LOS ANGELES CO. HMS	1667	0.316	East
BW415 / 8	SHELL SERVICE STATIO	1550 IMPERIAL HWY	Notify 65	1708	0.323	East
426 / 8	CALTRANS I-105 #16 &	I-5 FWY BTW NORMANDI	RESPONSE, ENVIROSTOR, HIST Cal-Sites, DE...	2241	0.424	East
BZ427 / 8	ARCO #5016	12726 WESTERN AVE S	LUST	2307	0.437	South
BZ428 / 8	ARCO #5016	12726 WESTERN	HIST CORTESE	2307	0.437	South
429 / 8	CAL TRANS SITE 16	1440 WEST IMPERIAL H	SWF/LF	2418	0.458	East

MAPPED SITES SUMMARY - FOCUS MAP 8

Target Property:
 WESTERN AVENUE
 LOS ANGELES, CA 90047

MAP ID / FOCUS MAP	SITE NAME	ADDRESS	DATABASE ACRONYMS	DIST (ft. & mi.) DIRECTION
443 / 8	WEST IMPERIAL HIGHWA	1256 W. IMPERIAL HIG	ENVIROSTOR, SCH	3711 0.703 East
445 / 8	PB FASTENERS, DIVISI	1700 W. 132ND STREET	ENVIROSTOR	3902 0.739 South
448 / 8	SONIC INDUSTRIES(FOR	13200 S.WESTERN AVE.	ENVIROSTOR	4003 0.758 South
450 / 8	GOLDEN STATE RUBBER	1538 WEST 132ND STRE	ENVIROSTOR	4199 0.795 SSE
451 / 8	ANGELUS PLATING WORK	1713 W 134 ST	SEMS-ARCHIVE, RCRA-SQG, ENVIROSTOR, SWE	4441 0.841 South
452 / 8	ELECTRO BLEACH PRODU	1628 WEST 134TH STRE	ENVIROSTOR, LOS ANGELES CO. HMS	4651 0.881 SSE
455 / 8	MAYAN PATEL (CONNECT	13021 BUDLONG AVENUE	ENVIROSTOR	5075 0.961 SE
458 / 8	HELEN KELLER PARK	1045 WEST 126TH STRE	ENVIROSTOR, NPDES, CIWQS	5245 0.993 ESE

Map ID
Direction
Distance
Elevation

MAP FINDINGS

Site

Database(s)

EDR ID Number
EPA ID Number

A1 **CISCO BROTHERS CORP**
Target **5957 1/2 S WESTERN AVE**
Property **LOS ANGELES, CA 90047**

RCRA-SQG 1006804899
FINDS CAR000114744
ECHO
HAZNET

Site 1 of 11 in cluster A

Actual:
136 ft.

RCRA-SQG:

Focus Map:
1

Date form received by agency: 04/16/2002
Facility name: CISCO BROTHERS CORP
Facility address: 5957 1/2 S WESTERN AVE
 LOS ANGELES, CA 90047
EPA ID: CAR000114744
Mailing address: 1933 W 60TH ST
 LOS ANGELES, CA 90047
Contact: ANGEL ALVAREZ
Contact address: 1933 W 60TH ST
 LOS ANGELES, CA 90047
Contact country: US
Contact telephone: 323-778-8612
Contact email: Not reported
EPA Region: 09
Classification: Small Small Quantity Generator
Description: Handler: generates more than 100 and less than 1000 kg of hazardous waste during any calendar month and accumulates less than 6000 kg of hazardous waste at any time; or generates 100 kg or less of hazardous waste during any calendar month, and accumulates more than 1000 kg of hazardous waste at any time

Owner/Operator Summary:

Owner/operator name: CISCO PINEDO
Owner/operator address: 1933 W 60TH ST
 LOS ANGELES, CA 90047
Owner/operator country: Not reported
Owner/operator telephone: 323-778-8612
Owner/operator email: Not reported
Owner/operator fax: Not reported
Owner/operator extension: Not reported
Legal status: Private
Owner/Operator Type: Owner
Owner/Op start date: Not reported
Owner/Op end date: Not reported

Handler Activities Summary:

U.S. importer of hazardous waste: No
Mixed waste (haz. and radioactive): No
Recycler of hazardous waste: No
Transporter of hazardous waste: No
Treater, storer or disposer of HW: No
Underground injection activity: No
On-site burner exemption: No
Furnace exemption: No
Used oil fuel burner: No
Used oil processor: No
User oil refiner: No
Used oil fuel marketer to burner: No
Used oil Specification marketer: No
Used oil transfer facility: No
Used oil transporter: No

Map ID
Direction
Distance
Elevation

MAP FINDINGS

Site

Database(s)

EDR ID Number
EPA ID Number

CISCO BROTHERS CORP (Continued)

1006804899

- . Waste code: D001
- . Waste name: IGNITABLE WASTE

- . Waste code: F003
- . Waste name: THE FOLLOWING SPENT NONHALOGENATED SOLVENTS: XYLENE, ACETONE, ETHYL ACETATE, ETHYL BENZENE, ETHYL ETHER, METHYL ISOBUTYL KETONE, N-BUTYL ALCOHOL, CYCLOHEXANONE, AND METHANOL; ALL SPENT SOLVENT MIXTURES/BLENDS CONTAINING, BEFORE USE, ONLY THE ABOVE SPENT NONHALOGENATED SOLVENTS; AND ALL SPENT SOLVENT MIXTURES/BLENDS CONTAINING, BEFORE USE, ONE OR MORE OF THE ABOVE NONHALOGENATED SOLVENTS, AND A TOTAL OF TEN PERCENT OR MORE (BY VOLUME) OF ONE OR MORE OF THOSE SOLVENTS LISTED IN F001, F002, F004, AND F005; AND STILL BOTTOMS FROM THE RECOVERY OF THESE SPENT SOLVENTS AND SPENT SOLVENT MIXTURES.

Violation Status: No violations found

FINDS:

Registry ID: 110013311692

Environmental Interest/Information System

RCRAInfo is a national information system that supports the Resource Conservation and Recovery Act (RCRA) program through the tracking of events and activities related to facilities that generate, transport, and treat, store, or dispose of hazardous waste. RCRAInfo allows RCRA program staff to track the notification, permit, compliance, and corrective action activities required under RCRA.

[Click this hyperlink](#) while viewing on your computer to access additional FINDS: detail in the EDR Site Report.

ECHO:

Envid: 1006804899
Registry ID: 110013311692
DFR URL: <http://echo.epa.gov/detailed-facility-report?fid=110013311692>

HAZNET:

Facility Name: CISCO BROTHERS CORP
envid: 1006804899
Year: 2002
GEPaid: CAR000114744
Contact: Angel Alvarez
Telephone: 3237788612
Mailing Name: Not reported
Mailing Address: 1933 W 60th St
Mailing City,St,Zip: Los Angeles, CA 90047
Gen County: Not reported
TSD EPA ID: CAD980884183
TSD County: Not reported
Waste Category: Other organic solids
Disposal Method: Disposal, Other
Tons: 0.61
Cat Decode: Not reported
Method Decode: Not reported
Facility County: Los Angeles

Map ID
Direction
Distance
Elevation

MAP FINDINGS

Site

Database(s)

EDR ID Number
EPA ID Number

CISCO BROTHERS CORP (Continued)

1006804899

envid: 1006804899
Year: 2002
GEPaid: CAR000114744
Contact: Angel Alvarez
Telephone: 3237788612
Mailing Name: Not reported
Mailing Address: 1933 W 60th St
Mailing City,St,Zip: Los Angeles, CA 90047
Gen County: Not reported
TSD EPA ID: CAD044429835
TSD County: Not reported
Waste Category: Other organic solids
Disposal Method: Disposal, Other
Tons: 0.62
Cat Decode: Not reported
Method Decode: Not reported
Facility County: Los Angeles

A2 **J H C LIQUIDATIONS CORP**
Target **5955 S WESTERN AVE**
Property **LOS ANGELES, CA 90047**

HAZNET **S112855461**
N/A

Site 2 of 11 in cluster A

Actual: HAZNET:
136 ft. Facility Name: J H C LIQUIDATIONS CORP
Focus Map: envid: S112855461
1 Year: 1994
GEPaid: CAC000949112
Contact: J H C LIQUIDATIONS CORP
Telephone: 2087883910
Mailing Name: Not reported
Mailing Address: 5955 S WESTERN AVE
Mailing City,St,Zip: LOS ANGELES, CA 900470000
Gen County: Not reported
TSD EPA ID: CAT080013352
TSD County: Not reported
Waste Category: Waste oil and mixed oil
Disposal Method: Recycler
Tons: .1668
Cat Decode: Not reported
Method Decode: Not reported
Facility County: Los Angeles

A3 **J HOFERT CO**
Target **5955 S WESTERN AVE**
Property **LOS ANGELES, CA 90047**

SWEEPS UST **S102799340**
N/A

Site 3 of 11 in cluster A

Actual: SWEEPS UST:
136 ft. Status: Active
Focus Map: Comp Number: 9009
1 Number: 2
Board Of Equalization: Not reported
Referral Date: 02-15-94

Map ID
Direction
Distance
Elevation

MAP FINDINGS

Site

Database(s)

EDR ID Number
EPA ID Number

J HOFERT CO (Continued)

S102799340

Action Date: 03-07-94
Created Date: 02-15-94
Owner Tank Id: Not reported
SWRCB Tank Id: Not reported
Tank Status: Not reported
Capacity: Not reported
Active Date: Not reported
Tank Use: Not reported
STG: Not reported
Content: Not reported
Number Of Tanks: Not reported

Status: Active
Comp Number: 9038
Number: 1
Board Of Equalization: Not reported
Referral Date: 04-21-94
Action Date: 04-21-94
Created Date: 04-21-94
Owner Tank Id: Not reported
SWRCB Tank Id: Not reported
Tank Status: Not reported
Capacity: Not reported
Active Date: Not reported
Tank Use: Not reported
STG: Not reported
Content: Not reported
Number Of Tanks: Not reported

A4 **LARSON LITHO**
Target **5959 S WESTERN AVENUE**
Property **LOS ANGELES, CA 90047**

HAZNET **S113009915**
N/A

Site 4 of 11 in cluster A

Actual: HAZNET:
136 ft. Facility Name: LARSON LITHO
Focus Map: envid: S113009915
1 Year: 1998
GEPaid: CAD981674799
Contact: ANGEL VILLANUEVA & ED PADILLA
Telephone: 3237502256
Mailing Name: Not reported
Mailing Address: 5959 S WESTERN AVE
Mailing City,St,Zip: LOS ANGELES, CA 900471124
Gen County: Not reported
TSD EPA ID: OKD089761290
TSD County: Not reported
Waste Category: Other organic solids
Disposal Method: Not reported
Tons: .3000
Cat Decode: Not reported
Method Decode: Not reported
Facility County: Los Angeles

Map ID
Direction
Distance
Elevation

MAP FINDINGS

Site

Database(s)

EDR ID Number
EPA ID Number

A5 **BEAR FLAG**
Target **5959 S WESTERN AVE**
Property **LOS ANGELES, CA 90047**

HAZNET **S113036385**
 N/A

Site 5 of 11 in cluster A

Actual: **HAZNET:**
136 ft. Facility Name: BEAR FLAG
Focus Map: envid: S113036385
1 Year: 1993
 GEPaid: CAL000037228
 Contact: ANDERSON RICHARD
 Telephone: 2137506128
 Mailing Name: Not reported
 Mailing Address: 5959 S WESTERN AVE
 Mailing City,St,Zip: LOS ANGELES, CA 900471124
 Gen County: Not reported
 TSD EPA ID: CAD108040858
 TSD County: Not reported
 Waste Category: Photochemicals/photoprocessing waste
 Disposal Method: Recycler
 Tons: 0.0625
 Cat Decode: Not reported
 Method Decode: Not reported
 Facility County: Los Angeles

A6 **LARSON LITHO INC**
Target **5959 S WESTERN AVENUE**
Property **LOS ANGELES, CA 90047**

RCRA-SQG **1000385033**
FINDS **CAD981674799**
ECHO

Site 6 of 11 in cluster A

Actual: **RCRA-SQG:**
136 ft. Date form received by agency: 09/01/1996
Focus Map: Facility name: LARSON LITHO INC
1 Facility address: 5959 S WESTERN AVENUE
 LOS ANGELES, CA 90047
 EPA ID: CAD981674799
 Contact: Not reported
 Contact address: Not reported
 Not reported
 Contact country: US
 Contact telephone: Not reported
 Contact email: Not reported
 EPA Region: 09
 Classification: Small Small Quantity Generator
 Description: Handler: generates more than 100 and less than 1000 kg of hazardous waste during any calendar month and accumulates less than 6000 kg of hazardous waste at any time; or generates 100 kg or less of hazardous waste during any calendar month, and accumulates more than 1000 kg of hazardous waste at any time

Owner/Operator Summary:
Owner/operator name: NOT REQUIRED
Owner/operator address: NOT REQUIRED
 NOT REQUIRED, ME 99999
Owner/operator country: Not reported
Owner/operator telephone: 415-555-1212
Owner/operator email: Not reported

Map ID
Direction
Distance
Elevation

MAP FINDINGS

Site

Database(s)

EDR ID Number
EPA ID Number

LARSON LITHO INC (Continued)

1000385033

Owner/operator fax: Not reported
Owner/operator extension: Not reported
Legal status: Private
Owner/Operator Type: Operator
Owner/Op start date: Not reported
Owner/Op end date: Not reported

Owner/operator name: CLARK GARY LARSON
Owner/operator address: NOT REQUIRED
NOT REQUIRED, ME 99999

Owner/operator country: Not reported
Owner/operator telephone: 415-555-1212
Owner/operator email: Not reported
Owner/operator fax: Not reported
Owner/operator extension: Not reported
Legal status: Private
Owner/Operator Type: Owner
Owner/Op start date: Not reported
Owner/Op end date: Not reported

Handler Activities Summary:

U.S. importer of hazardous waste: No
Mixed waste (haz. and radioactive): No
Recycler of hazardous waste: No
Transporter of hazardous waste: No
Treater, storer or disposer of HW: No
Underground injection activity: No
On-site burner exemption: No
Furnace exemption: No
Used oil fuel burner: No
Used oil processor: No
User oil refiner: No
Used oil fuel marketer to burner: No
Used oil Specification marketer: No
Used oil transfer facility: No
Used oil transporter: No

Historical Generators:

Date form received by agency: 09/13/1986
Site name: LARSON LITHO INC
Classification: Large Quantity Generator

Violation Status: No violations found

FINDS:

Registry ID: 110002746468

Environmental Interest/Information System

RCRAInfo is a national information system that supports the Resource Conservation and Recovery Act (RCRA) program through the tracking of events and activities related to facilities that generate, transport, and treat, store, or dispose of hazardous waste. RCRAInfo allows RCRA program staff to track the notification, permit, compliance, and corrective action activities required under RCRA.

Map ID
Direction
Distance
Elevation

MAP FINDINGS

Site

Database(s)

EDR ID Number
EPA ID Number

LARSON LITHO INC (Continued)

1000385033

[Click this hyperlink](#) while viewing on your computer to access additional FINDS: detail in the EDR Site Report.

ECHO:

Envid: 1000385033
Registry ID: 110002746468
DFR URL: <http://echo.epa.gov/detailed-facility-report?fid=110002746468>

A7 **OPEN FOR BUSINESS PRODUCTIONS LLC**
Target **5959 S WESTERN AVE**
Property **LOS ANGELES, CA 90047**

HAZNET **S112985816**
N/A

Site 7 of 11 in cluster A

Actual:
136 ft.

Focus Map:
1

HAZNET:
Facility Name: OPEN FOR BUSINESS PRODUCTIONS LLC
envid: S112985816
Year: 2011
GEPaid: CAC002666143
Contact: AIDA RODGERS
Telephone: 9178060129
Mailing Name: Not reported
Mailing Address: 100 UNIVERSAL CITY PLZ STE 43
Mailing City,St,Zip: UNIVERSAL CITY, CA 916081002
Gen County: Not reported
TSD EPA ID: NVT330010000
TSD County: Not reported
Waste Category: Off-specification, aged or surplus organics
Disposal Method: Other Recovery Of Reclamation For Reuse Including Acid Regeneration, Organics Recovery Ect
Tons: 0.1815
Cat Decode: Not reported
Method Decode: Not reported
Facility County: Los Angeles

A8 **CISCO BROS. CORP.**
Target **5955 S. WESTERN AVE.**
Property **LOS ANGELES, CA 90047**

FINDS **1024397515**
N/A

Site 8 of 11 in cluster A

Actual:
136 ft.

Focus Map:
1

FINDS:
Registry ID: 110070311007
Environmental Interest/Information System
OSHA ESTABLISHMENT

[Click this hyperlink](#) while viewing on your computer to access additional FINDS: detail in the EDR Site Report.

Map ID
Direction
Distance
Elevation

MAP FINDINGS

Site

Database(s)

EDR ID Number
EPA ID Number

A9 SWEDISH HAND DRY
Target 5950 S WESTERN
Property LOS ANGELES, CA 90047

RCRA-SQG 1000189633
FINDS CAD981625494
ECHO

Site 9 of 11 in cluster A

Actual:
136 ft.

RCRA-SQG:

Date form received by agency: 09/01/1996

Focus Map:
2

Facility name: SWEDISH HAND DRY
Facility address: 5950 S WESTERN
LOS ANGELES, CA 90047

EPA ID: CAD981625494
Mailing address: S WESTERN
LOS ANGELES, CA 90047

Contact: Not reported
Contact address: Not reported
Not reported

Contact country: US
Contact telephone: Not reported
Contact email: Not reported

EPA Region: 09
Classification: Small Small Quantity Generator
Description: Handler: generates more than 100 and less than 1000 kg of hazardous waste during any calendar month and accumulates less than 6000 kg of hazardous waste at any time; or generates 100 kg or less of hazardous waste during any calendar month, and accumulates more than 1000 kg of hazardous waste at any time

Owner/Operator Summary:

Owner/operator name: JIM WISH
Owner/operator address: NOT REQUIRED
NOT REQUIRED, ME 99999

Owner/operator country: Not reported
Owner/operator telephone: 415-555-1212
Owner/operator email: Not reported
Owner/operator fax: Not reported
Owner/operator extension: Not reported
Legal status: Private
Owner/Operator Type: Owner
Owner/Op start date: Not reported
Owner/Op end date: Not reported

Owner/operator name: NOT REQUIRED
Owner/operator address: NOT REQUIRED
NOT REQUIRED, ME 99999

Owner/operator country: Not reported
Owner/operator telephone: 415-555-1212
Owner/operator email: Not reported
Owner/operator fax: Not reported
Owner/operator extension: Not reported
Legal status: Private
Owner/Operator Type: Operator
Owner/Op start date: Not reported
Owner/Op end date: Not reported

Handler Activities Summary:

U.S. importer of hazardous waste: No
Mixed waste (haz. and radioactive): No

Map ID
Direction
Distance
Elevation

MAP FINDINGS

Site

Database(s)

EDR ID Number
EPA ID Number

SWEDISH HAND DRY (Continued)

1000189633

Recycler of hazardous waste: No
Transporter of hazardous waste: No
Treater, storer or disposer of HW: No
Underground injection activity: No
On-site burner exemption: No
Furnace exemption: No
Used oil fuel burner: No
Used oil processor: No
User oil refiner: No
Used oil fuel marketer to burner: No
Used oil Specification marketer: No
Used oil transfer facility: No
Used oil transporter: No

Violation Status: No violations found

FINDS:

Registry ID: 110002728870

Environmental Interest/Information System

RCRAInfo is a national information system that supports the Resource Conservation and Recovery Act (RCRA) program through the tracking of events and activities related to facilities that generate, transport, and treat, store, or dispose of hazardous waste. RCRAInfo allows RCRA program staff to track the notification, permit, compliance, and corrective action activities required under RCRA.

[Click this hyperlink](#) while viewing on your computer to access additional FINDS: detail in the EDR Site Report.

ECHO:

Envid: 1000189633
Registry ID: 110002728870
DFR URL: <http://echo.epa.gov/detailed-facility-report?fid=110002728870>

B10 BASIC FIBERS INC NEW YARD
Target 5975 WESTERN
Property LOS ANGELES, CA 90047

CIWQS S121622496
N/A

Site 1 of 6 in cluster B

Actual: CIWQS:
136 ft. Agency: Basic Fibers Inc
Focus Map: Agency Address: 6019 S Manhattan Pl, Los Angeles, CA 90047
1 Place/Project Type: Industrial - Scrap and Waste Materials
SIC/NAICS: 5093
Region: 4
Program: INDSTW
Regulatory Measure Status: Terminated
Regulatory Measure Type: Storm water industrial
Order Number: 2014-0057-DWQ
WDID: 4 19I001362
NPDES Number: CAS000001
Adoption Date: Not reported
Effective Date: 03/27/1992
Termination Date: 06/09/2005

Map ID
 Direction
 Distance
 Elevation

MAP FINDINGS

Site

Database(s)

EDR ID Number
 EPA ID Number

BASIC FIBERS INC NEW YARD (Continued)

S121622496

Expiration/Review Date:	Not reported
Design Flow:	Not reported
Major/Minor:	Not reported
Complexity:	Not reported
TTWQ:	Not reported
Enforcement Actions within 5 years:	0
Violations within 5 years:	0
Latitude:	33.98576
Longitude:	-118.30895

B11 **BASIC NEW YARD**
Target **5975 S WESTERN AVE**
Property **LOS ANGELES, CA 90047**

WDS **S106102478**
 N/A

Site 2 of 6 in cluster B

Actual:
136 ft.

Focus Map:
1

WDS:	
Facility ID:	4 19I001362
Facility Type:	Other - Does not fall into the category of Municipal/Domestic, Industrial, Agricultural or Solid Waste (Class I, II or III)
Facility Status:	Active - Any facility with a continuous or seasonal discharge that is under Waste Discharge Requirements.
NPDES Number:	CAS000001 The 1st 2 characters designate the state. The remaining 7 are assigned by the Regional Board
Subregion:	4
Facility Telephone:	Not reported
Facility Contact:	Not reported
Agency Name:	BASIC FIBERS INC
Agency Address:	Not reported
Agency City,St,Zip:	0
Agency Contact:	Not reported
Agency Telephone:	Not reported
Agency Type:	Not reported
SIC Code:	0
SIC Code 2:	Not reported
Primary Waste Type:	Not reported
Primary Waste:	Not reported
Waste Type2:	Not reported
Waste2:	Not reported
Primary Waste Type:	Not reported
Secondary Waste:	Not reported
Secondary Waste Type:	Not reported
Design Flow:	0
Baseline Flow:	0
Reclamation:	Not reported
POTW:	Not reported
Treat To Water:	Minor Threat to Water Quality. A violation of a regional board order should cause a relatively minor impairment of beneficial uses compared to a major or minor threat. Not: All nurds without a TTWQ will be considered a minor threat to water quality unless coded at a higher Level. A Zero (0) may be used to code those NURDS that are found to represent no threat to water quality.
Complexity:	Category C - Facilities having no waste treatment systems, such as cooling water dischargers or those who must comply through best management practices, facilities with passive waste treatment and disposal systems, such as septic systems with subsurface disposal, or dischargers having waste storage systems with land disposal such as dairy waste ponds.

Map ID
Direction
Distance
Elevation

MAP FINDINGS

Site

Database(s) EDR ID Number
EPA ID Number

B12 **ERALA REDEVELOPMENT AGENCY**
Target **5975 S WESTERN AVE**
Property **LOS ANGELES, CA 90047**

HAZNET **S113457826**
N/A

Site 3 of 6 in cluster B

Actual: HAZNET:
136 ft. Facility Name: ERALA REDEVELOPMENT AGENCY
Focus Map: envid: S113457826
1 Year: 2010
GEPaid: CAC002649385
Contact: DANIEL WEISSMAN
Telephone: 2139772687
Mailing Name: Not reported
Mailing Address: 354 S SPRING ST STE 700
Mailing City,St,Zip: LOS ANGELES, CA 900131239
Gen County: Not reported
TSD EPA ID: CAD028409019
TSD County: Not reported
Waste Category: Aqueous solution with total organic residues 10 percent or more
Disposal Method: Discharge To Sewer/Potw Or Npdes(With Prior Storage--With Or Without Treatment)
Tons: 0.2085
Cat Decode: Not reported
Method Decode: Not reported
Facility County: Los Angeles

B13 **SOUTH LA ANIMAL SHELTER**
Target **5975 SOUTH WESTERN AVE**
Property **LOS ANGELES, CA 90047**

CIWQS **S121675350**
N/A

Site 4 of 6 in cluster B

Actual: CIWQS:
136 ft. Agency: City of Los Angeles
Focus Map: Agency Address: 1149 South Broadway, Los Angeles, CA 90015
1 Place/Project Type: Construction
SIC/NAICS: Not reported
Region: 4
Program: CONSTW
Regulatory Measure Status: Terminated
Regulatory Measure Type: Storm water construction
Order Number: 99-08DW
WDID: 4 19C322996
NPDES Number: CAS000002
Adoption Date: Not reported
Effective Date: 08/12/2003
Termination Date: 08/03/2007
Expiration/Review Date: Not reported
Design Flow: Not reported
Major/Minor: Not reported
Complexity: Not reported
TTWQ: Not reported
Enforcement Actions within 5 years: 0
Violations within 5 years: 0
Latitude: 33.985759
Longitude: -118.308953

Map ID
Direction
Distance
Elevation

MAP FINDINGS

Site

Database(s)

EDR ID Number
EPA ID Number

C14 **RESEARCH METALS INDUSTRIES**
Target **6065 S WESTERN AVE**
Property **LOS ANGELES, CA 90047**

HAZNET **S112890151**
 N/A

Site 1 of 13 in cluster C

Actual: **HAZNET:**
136 ft. Facility Name: RESEARCH METALS INDUSTRIES
Focus Map: envid: S112890151
1 Year: 1998
 GEPAID: CAC001421648
 Contact: HARISH BRAHMBHATT
 Telephone: 2137533771
 Mailing Name: Not reported
 Mailing Address: 6065 S WESTERN AVE
 Mailing City,St,Zip: LOS ANGELES, CA 900470000
 Gen County: Not reported
 TSD EPA ID: CAD099452708
 TSD County: Not reported
 Waste Category: Unspecified oil-containing waste
 Disposal Method: Not reported
 Tons: 8.3400
 Cat Decode: Not reported
 Method Decode: Not reported
 Facility County: Los Angeles

envid: S112890151
Year: 1998
GEPAID: CAC001421648
Contact: HARISH BRAHMBHATT
Telephone: 2137533771
Mailing Name: Not reported
Mailing Address: 6065 S WESTERN AVE
Mailing City,St,Zip: LOS ANGELES, CA 900470000
Gen County: Not reported
TSD EPA ID: CAT080013352
TSD County: Not reported
Waste Category: Unspecified oil-containing waste
Disposal Method: Recycler
Tons: 8.3400
Cat Decode: Not reported
Method Decode: Not reported
Facility County: Los Angeles

C15 **SILKSCREEN FACTORY INC DBA THE T SHIRT SCREENERY**
Target **6065 S WESTERN AVE**
Property **LOS ANGELES, CA 90047**

HAZNET **S113802321**
 N/A

Site 2 of 13 in cluster C

Actual: **HAZNET:**
136 ft. Facility Name: SILKSCREEN FACTORY INC DBA THE T SHIRT SCREENERY
Focus Map: envid: S113802321
1 Year: 2015
 GEPAID: CAL000376337
 Contact: JINNELL KIM
 Telephone: 3235651900
 Mailing Name: Not reported
 Mailing Address: 6065 S WESTERN AVE
 Mailing City,St,Zip: LOS ANGELES, CA 900470000

Map ID
Direction
Distance
Elevation

MAP FINDINGS

Site

Database(s)

EDR ID Number
EPA ID Number

SILKSCREEN FACTORY INC DBA THE T SHIRT SCREENERY (Continued)

S113802321

Gen County: Los Angeles
TSD EPA ID: AZR000501510
TSD County: 99
Waste Category: Other organic solids
Disposal Method: Storage, Bulking, And/Or Transfer Off Site--No Treatment/Reovery (H010-H129) Or (H131-H135)
Tons: 0.3
Cat Decode: Not reported
Method Decode: Not reported
Facility County: Los Angeles

envid: S113802321
Year: 2012
GEPaid: CAL000376337
Contact: JINNELL KIM
Telephone: 3235651900
Mailing Name: Not reported
Mailing Address: 6065 S WESTERN AVE
Mailing City,St,Zip: LOS ANGELES, CA 90047
Gen County: Los Angeles
TSD EPA ID: CAD097030993
TSD County: Los Angeles
Waste Category: Not reported
Disposal Method: Storage, Bulking, And/Or Transfer Off Site--No Treatment/Reovery (H010-H129) Or (H131-H135)
Tons: 0.3
Cat Decode: Not reported
Method Decode: Not reported
Facility County: Los Angeles

C16 **SILKSCREEN FACTORY INC DBA THE T SHIRT SCREENERY**
Target **6065 S WESTERN AVE**
Property **LOS ANGELES, CA 90047**

FINDS **1024691936**
ECHO **N/A**

Site 3 of 13 in cluster C

Actual: FINDS:
136 ft.

Focus Map: Registry ID: 110070480330
1

Environmental Interest/Information System

RCRAInfo is a national information system that supports the Resource Conservation and Recovery Act (RCRA) program through the tracking of events and activities related to facilities that generate, transport, and treat, store, or dispose of hazardous waste. RCRAInfo allows RCRA program staff to track the notification, permit, compliance, and corrective action activities required under RCRA.

[Click this hyperlink](#) while viewing on your computer to access additional FINDS: detail in the EDR Site Report.

ECHO:

Envid: 1024691936
Registry ID: 110070480330
DFR URL: <http://echo.epa.gov/detailed-facility-report?fid=110070480330>

Map ID
Direction
Distance
Elevation

MAP FINDINGS

Site

Database(s)

EDR ID Number
EPA ID Number

C17 **AMISTAD PLAZA PARTNERS**
Target **6066 SOUTH WESTERN**
Property **LOS ANGELES, CA 90043**

HAZNET **S112899712**
 N/A

Site 4 of 13 in cluster C

Actual: HAZNET:
136 ft. Facility Name: AMISTAD PLAZA PARTNERS
Focus Map: envid: S112899712
2 Year: 1999
 GEPAID: CAC002133817
 Contact: AMISTAD PLAZA PARTNERS
 Telephone: 0000000000
 Mailing Name: Not reported
 Mailing Address: 5150 E PACIFIC COAST HWY STE 600
 Mailing City,St,Zip: LONG BEACH, CA 908040000
 Gen County: Not reported
 TSD EPA ID: CAD028409019
 TSD County: Not reported
 Waste Category: Off-specification, aged or surplus organics
 Disposal Method: Transfer Station
 Tons: .0200
 Cat Decode: Not reported
 Method Decode: Not reported
 Facility County: Los Angeles

 envid: S112899712
 Year: 1999
 GEPAID: CAC002133817
 Contact: AMISTAD PLAZA PARTNERS
 Telephone: 0000000000
 Mailing Name: Not reported
 Mailing Address: 5150 E PACIFIC COAST HWY STE 600
 Mailing City,St,Zip: LONG BEACH, CA 908040000
 Gen County: Not reported
 TSD EPA ID: CAD028409019
 TSD County: Not reported
 Waste Category: Waste oil and mixed oil
 Disposal Method: Treatment, Tank
 Tons: .5421
 Cat Decode: Not reported
 Method Decode: Not reported
 Facility County: Los Angeles

 envid: S112899712
 Year: 1999
 GEPAID: CAC002133817
 Contact: AMISTAD PLAZA PARTNERS
 Telephone: 0000000000
 Mailing Name: Not reported
 Mailing Address: 5150 E PACIFIC COAST HWY STE 600
 Mailing City,St,Zip: LONG BEACH, CA 908040000
 Gen County: Not reported
 TSD EPA ID: CAD028409019
 TSD County: Not reported
 Waste Category: Unspecified organic liquid mixture
 Disposal Method: Transfer Station
 Tons: .1250
 Cat Decode: Not reported

Map ID
Direction
Distance
Elevation

MAP FINDINGS

Site

Database(s)

EDR ID Number
EPA ID Number

AMISTAD PLAZA PARTNERS (Continued)

S112899712

Method Decode: Not reported
Facility County: Los Angeles

envid: S112899712
Year: 1999
GEPaid: CAC002133817
Contact: AMISTAD PLAZA PARTNERS
Telephone: 0000000000
Mailing Name: Not reported
Mailing Address: 5150 E PACIFIC COAST HWY STE 600
Mailing City,St,Zip: LONG BEACH, CA 908040000
Gen County: Not reported
TSD EPA ID: CAT080013352
TSD County: Not reported
Waste Category: Oil/water separation sludge
Disposal Method: Recycler
Tons: 2.2935
Cat Decode: Not reported
Method Decode: Not reported
Facility County: Los Angeles

envid: S112899712
Year: 1999
GEPaid: CAC002133817
Contact: AMISTAD PLAZA PARTNERS
Telephone: 0000000000
Mailing Name: Not reported
Mailing Address: 5150 E PACIFIC COAST HWY STE 600
Mailing City,St,Zip: LONG BEACH, CA 908040000
Gen County: Not reported
TSD EPA ID: CAD980675276
TSD County: Not reported
Waste Category: Contaminated soil from site clean-up
Disposal Method: Disposal, Land Fill
Tons: 112.9352
Cat Decode: Not reported
Method Decode: Not reported
Facility County: Los Angeles

Click this [hyperlink](#) while viewing on your computer to access 2 additional CA_HAZNET: record(s) in the EDR Site Report.

C18 **MANDELLA F E**
Target **6103 S WESTERN AVE**
Property **LOS ANGELES, CA**

EDR Hist Cleaner **1009190158**
 N/A

Site 5 of 13 in cluster C

Actual: EDR Hist Cleaner
136 ft.

Focus Map: Year: Name: Type:
1 1933 MANDELLA F E CLOTHES PRESSERS AND CLEANERS

Map ID
Direction
Distance
Elevation

MAP FINDINGS

Site

Database(s) EDR ID Number
EPA ID Number

C19 **1X LEBLANC, BARRY D**
Target **6109 SO WESTERN AVE**
Property **LOS ANGELES, CA 90047**

HAZNET **S112846728**
 N/A

Site 6 of 13 in cluster C

Actual: **HAZNET:**
136 ft. Facility Name: 1X LEBLANC, BARRY D
Focus Map: envid: S112846728
1 Year: 1993
 GEPAID: CAC000833648
 Contact: BARRY D LEBLANC
 Telephone: 0000000000
 Mailing Name: Not reported
 Mailing Address: Not reported
 Mailing City,St,Zip: ABITA SPRINGS, LA 704200000
 Gen County: Not reported
 TSD EPA ID: CAD980883177
 TSD County: Not reported
 Waste Category: Tank bottom waste
 Disposal Method: Recycler
 Tons: 0.1042
 Cat Decode: Not reported
 Method Decode: Not reported
 Facility County: Los Angeles

C20 **WALNUT PHARMACEUTICALS, INC**
Target **6109 S. WESTERN AVE**
Property **LOS ANGELES, CA 90047**

SSTS **1005439183**
 N/A

Site 7 of 13 in cluster C

Actual: **SSTS:**
136 ft. Product: DMT-50 INSECT REPELLANT
Focus Map: Contact: Not reported
1 Status: Active
 Registration Number: 018030CA 001
 Report Year: 1990
 Permit: Registered
 Product Number: 01803000001
 Product Type: End-use blend, formulation, or concentrate
 Product Class: Insecticide
 Product Use: All other products
 UOM: Not reported
 Market: Marketed in the United States
 Region: Not reported
 Zero product: Not reported
 Pesticide RUP report: Not reported

 Product: MAURRE FLEA MOUSSE
 Contact: Not reported
 Status: Active
 Registration Number: 018030CA 001
 Report Year: 1991
 Permit: Registered
 Product Number: 01803000002
 Product Type: End-use blend, formulation, or concentrate
 Product Class: Insecticide
 Product Use: All other products
 UOM: Not reported

Map ID
Direction
Distance
Elevation

MAP FINDINGS

Site

Database(s)

EDR ID Number
EPA ID Number

WALNUT PHARMACEUTICALS, INC (Continued)

1005439183

Market: Marketed in the United States
Region: Not reported
Zero product: Not reported
Pesticide RUP report: Not reported

Product: DMT 50 INSECT REPELLENT
Contact: Not reported
Status: Active
Registration Number: 018030CA 001
Report Year: 1991
Permit: Registered
Product Number: 01803000001
Product Type: End-use blend, formulation, or concentrate
Product Class: Insecticide
Product Use: All other products
UOM: Not reported
Market: Marketed in the United States
Region: Not reported
Zero product: Not reported
Pesticide RUP report: Not reported

C21 WALNUT PHARMECUETICAL
Target 6109 S WESTERN AVE
Property LOS ANGELES, CA 90047

SWEEPS UST S103976757
N/A

Site 8 of 13 in cluster C

Actual: SWEEPS UST:
136 ft. Status: Active
Focus Map: Comp Number: 8132
1 Number: 9
Board Of Equalization: Not reported
Referral Date: 02-10-93
Action Date: 02-10-93
Created Date: 02-01-93
Owner Tank Id: Not reported
SWRCB Tank Id: Not reported
Tank Status: Not reported
Capacity: Not reported
Active Date: Not reported
Tank Use: Not reported
STG: Not reported
Content: Not reported
Number Of Tanks: Not reported

C22 MAURRY BIOLOGICAL CO
Target 6109 S WESTERN AVE
Property LOS ANGELES, CA 90047

HAZNET S113007075
N/A

Site 9 of 13 in cluster C

Actual: HAZNET:
136 ft. Facility Name: MAURRY BIOLOGICAL CO
Focus Map: envid: S113007075
1 Year: 1993
GEPAID: CAD981461668

Map ID
Direction
Distance
Elevation

MAP FINDINGS

Site

Database(s)

EDR ID Number
EPA ID Number

MAURRY BIOLOGICAL CO (Continued)

S113007075

Contact: Not reported
Telephone: 0000000000
Mailing Name: Not reported
Mailing Address: 6109 S WESTERN AVE
Mailing City,St,Zip: LOS ANGELES, CA 900470000
Gen County: Not reported
TSD EPA ID: CAT000646117
TSD County: Not reported
Waste Category: Empty containers less than 30 gallons
Disposal Method: Disposal, Land Fill
Tons: 0.1000000000
Cat Decode: Not reported
Method Decode: Not reported
Facility County: Los Angeles

envid: S113007075
Year: 1993
GEPaid: CAD981461668
Contact: Not reported
Telephone: 0000000000
Mailing Name: Not reported
Mailing Address: 6109 S WESTERN AVE
Mailing City,St,Zip: LOS ANGELES, CA 900470000
Gen County: Not reported
TSD EPA ID: CAD008302903
TSD County: Not reported
Waste Category: Oxygenated solvents (acetone, butanol, ethyl acetate, etc.)
Disposal Method: Recycler
Tons: 0.3336000000
Cat Decode: Not reported
Method Decode: Not reported
Facility County: Los Angeles

C23 **WALNUT PHARMACEUTICAL**
Target **6109 S WESTERN AVE**
Property **LOS ANGELES, CA 90047**

UST **U003780127**
N/A

Site 10 of 13 in cluster C

Actual: **UST:**
136 ft. Facility ID: 23605
Focus Map: Permitting Agency: LOS ANGELES, CITY OF
1 Latitude: 33.985507
Longitude: -118.307911

D24 **BASIC RECYCLING**
Target **6119 S WESTERN AVE**
Property **LOS ANGELES, CA 90047**

WDS **S106102479**
N/A

Site 1 of 3 in cluster D

Actual: **WDS:**
136 ft. Facility ID: 4 19I001363
Focus Map: Facility Type: Other - Does not fall into the category of Municipal/Domestic,
1 Industrial, Agricultural or Solid Waste (Class I, II or III)
Facility Status: Active - Any facility with a continuous or seasonal discharge that is

Map ID
 Direction
 Distance
 Elevation

MAP FINDINGS

Site

Database(s)

EDR ID Number
 EPA ID Number

BASIC RECYCLING (Continued)

S106102479

NPDES Number: under Waste Discharge Requirements.
 CAS000001 The 1st 2 characters designate the state. The remaining 7
 are assigned by the Regional Board

Subregion: 4

Facility Telephone: Not reported

Facility Contact: Not reported

Agency Name: BASIC FIBERS INC

Agency Address: Not reported

Agency City,St,Zip: 0

Agency Contact: Not reported

Agency Telephone: Not reported

Agency Type: Not reported

SIC Code: 0

SIC Code 2: Not reported

Primary Waste Type: Not reported

Primary Waste: Not reported

Waste Type2: Not reported

Waste2: Not reported

Primary Waste Type: Not reported

Secondary Waste: Not reported

Secondary Waste Type: Not reported

Design Flow: 0

Baseline Flow: 0

Reclamation: Not reported

POTW: Not reported

Treat To Water: Minor Threat to Water Quality. A violation of a regional board order
 should cause a relatively minor impairment of beneficial uses compared
 to a major or minor threat. Not: All nurds without a TTWQ will be
 considered a minor threat to water quality unless coded at a higher
 Level. A Zero (0) may be used to code those NURDS that are found to
 represent no threat to water quality.

Complexity: Category C - Facilities having no waste treatment systems, such as
 cooling water dischargers or those who must comply through best
 management practices, facilities with passive waste treatment and
 disposal systems, such as septic systems with subsurface disposal, or
 dischargers having waste storage systems with land disposal such as
 dairy waste ponds.

D25 **SHAVER SPECIALIST CO.**
Target **6127 S. WESTERN AVE.**
Property **LOS ANGELES, CA 90047**

HAZNET **S113180300**
 N/A

Site 2 of 3 in cluster D

Actual: **HAZNET:**
136 ft.

Focus Map: Facility Name: SHAVER SPECIALIST CO.
1 envid: S113180300
 Year: 1995
 GEPAID: CAX000031799
 Contact: Not reported
 Telephone: 0000000000
 Mailing Name: Not reported
 Mailing Address: 6127 S. WESTERN AVE.
 Mailing City,St,Zip: LOS ANGELES, CA 900470000
 Gen County: Not reported
 TSD EPA ID: CAT080011059
 TSD County: Not reported
 Waste Category: Unspecified oil-containing waste

Map ID
Direction
Distance
Elevation

MAP FINDINGS

Site

Database(s)

EDR ID Number
EPA ID Number

SHAVER SPECIALIST CO. (Continued)

S113180300

Disposal Method: Recycler
Tons: 6.2550
Cat Decode: Not reported
Method Decode: Not reported
Facility County: Los Angeles

E26 CHAVES BRAKES & AUTO REPAIR
Target 6210 S WESTERN AVE
Property LOS ANGELES, CA 90047

EDR Hist Auto 1021173507
N/A

Site 1 of 5 in cluster E

Actual: EDR Hist Auto
136 ft.

Focus Map:	Year:	Name:	Type:
2	1994	CHAVES BRAKES & AUTO REPAIR	General Automotive Repair Shops
	1995	CHAVES BRAKES & AUTO REPAIR	General Automotive Repair Shops
	1996	CHAVES BRAKES & AUTO REPAIR	General Automotive Repair Shops
	1997	CHAVES BRAKES & AUTO REPAIR	General Automotive Repair Shops
	2001	LARRYS TRANSMISSION	Automotive Transmission Repair Shops
	2002	LARRYS TRANSMISSION	Automotive Transmission Repair Shops
	2003	LARRYS TRANSMISSION	Automotive Transmission Repair Shops
	2004	LARRYS TRANSMISSION	Automotive Transmission Repair Shops
	2005	LARRYS TRANSMISSION	Automotive Transmission Repair Shops
	2006	CHAVES BRAKES & AUTO REPAIR	General Automotive Repair Shops
	2007	CHAVES BRAKES & AUTO REPAIR	General Automotive Repair Shops
	2008	CHAVES BRAKES & AUTO REPAIR	General Automotive Repair Shops

E27 CALDERON TIRE & WHEELS SERVICES
Target 6210 S WESTERN AVE
Property LOS ANGELES, CA 90047

HAULERS S108963291
N/A

Site 2 of 5 in cluster E

Actual: HAULERS:
136 ft. Facility ID: 1792926

Focus Map: Facility Phone: (323) 971-2105
2 Business Email Address: Not reported
Contact Person: Juan Andrade
Mailing Address: 6210 S Western Ave
Mailing City: Los Angeles
Mailing State: CA
Mailing Zip: 90047-1440
Mailing County: Los Angeles
Mailing Phone: (323) 971-2105
Waste Tire Permit Summary: No Permit record for this business.

Map ID
Direction
Distance
Elevation

MAP FINDINGS

Site

Database(s)

EDR ID Number
EPA ID Number

F30 TRACY R K
Target 6323 S WESTERN AVE
Property LOS ANGELES, CA

EDR Hist Auto 1009083921
N/A

Site 1 of 5 in cluster F

Actual: EDR Hist Auto
136 ft.

Focus Map: Year: Name:
2 1942 TRACY R K

Type:
GASOLINE AND OIL SERVICE STATIONS

G31 CURRENT OCCUPANT
Target 6405 S WESTERN AVE
Property LOS ANGELES, CA 90047

SWEEPS UST S101586628
CA FID UST N/A

Site 1 of 7 in cluster G

Actual: SWEEPS UST:
136 ft. Status: Not reported
Focus Map: Comp Number: 2505
1 Number: Not reported
Board Of Equalization: 44-031800
Referral Date: Not reported
Action Date: Not reported
Created Date: Not reported
Owner Tank Id: Not reported
SWRCB Tank Id: 19-050-002505-000001
Tank Status: Not reported
Capacity: 8000
Active Date: Not reported
Tank Use: M.V. FUEL
STG: PRODUCT
Content: REG UNLEADED
Number Of Tanks: 4

Status: Not reported
Comp Number: 2505
Number: Not reported
Board Of Equalization: 44-031800
Referral Date: Not reported
Action Date: Not reported
Created Date: Not reported
Owner Tank Id: Not reported
SWRCB Tank Id: 19-050-002505-000002
Tank Status: Not reported
Capacity: 5000
Active Date: Not reported
Tank Use: M.V. FUEL
STG: PRODUCT
Content: REG UNLEADED
Number Of Tanks: Not reported

Status: Not reported
Comp Number: 2505
Number: Not reported
Board Of Equalization: 44-031800
Referral Date: Not reported
Action Date: Not reported
Created Date: Not reported
Owner Tank Id: Not reported

Map ID
Direction
Distance
Elevation

MAP FINDINGS

Site

Database(s)

EDR ID Number
EPA ID Number

CURRENT OCCUPANT (Continued)

S101586628

SWRCB Tank Id: 19-050-002505-000003
Tank Status: Not reported
Capacity: 9940
Active Date: Not reported
Tank Use: M.V. FUEL
STG: PRODUCT
Content: REG UNLEADED
Number Of Tanks: Not reported

Status: Not reported
Comp Number: 2505
Number: Not reported
Board Of Equalization: 44-031800
Referral Date: Not reported
Action Date: Not reported
Created Date: Not reported
Owner Tank Id: Not reported
SWRCB Tank Id: 19-050-002505-000004
Tank Status: Not reported
Capacity: 250
Active Date: Not reported
Tank Use: OIL
STG: WASTE
Content: WASTE OIL
Number Of Tanks: Not reported

CA FID UST:

Facility ID: 19054260
Regulated By: UTKNI
Regulated ID: 00047200
Cortese Code: Not reported
SIC Code: Not reported
Facility Phone: 2130000000
Mail To: Not reported
Mailing Address: 6405 S WESTERN AVE
Mailing Address 2: Not reported
Mailing City,St,Zip: LOS ANGELES 900470000
Contact: Not reported
Contact Phone: Not reported
DUNs Number: Not reported
NPDES Number: Not reported
EPA ID: Not reported
Comments: Not reported
Status: Inactive

G32 C H AUTO REPAIR
Target 6405 S WESTERN AVE
Property LOS ANGELES, CA 90047

HAZNET S113110559
N/A

Site 2 of 7 in cluster G

Actual: HAZNET:
136 ft. Facility Name: C H AUTO REPAIR
Focus Map: envid: S113110559
1 Year: 2007
GEPAID: CAL000219443
Contact: KUKHUT CHO / OWNER

Map ID
Direction
Distance
Elevation

MAP FINDINGS

Site

Database(s)

EDR ID Number
EPA ID Number

C H AUTO REPAIR (Continued)

S113110559

Telephone: 3239319949
Mailing Name: Not reported
Mailing Address: 6405 S WESTERN AVE
Mailing City,St,Zip: LOS ANGELES, CA 900470000
Gen County: Not reported
TSD EPA ID: CAT080013352
TSD County: Not reported
Waste Category: Oil/water separation sludge
Disposal Method: Other Recovery Of Reclamation For Reuse Including Acid Regeneration,
Organics Recovery Ect
Tons: 1.04
Cat Decode: Not reported
Method Decode: Not reported
Facility County: Los Angeles

envid: S113110559
Year: 2005
GEPaid: CAL000219443
Contact: KUKATUI CHO
Telephone: 3239714918
Mailing Name: Not reported
Mailing Address: 6405 S WESTERN AVE
Mailing City,St,Zip: LOS ANGELES, CA 900470000
Gen County: Not reported
TSD EPA ID: CAT080013352
TSD County: Not reported
Waste Category: Oil/water separation sludge
Disposal Method: Not reported
Tons: 0.62
Cat Decode: Not reported
Method Decode: Not reported
Facility County: Los Angeles

G33 Target Property
C H AUTO REPAIR
6405 S WESTERN AVE
LOS ANGELES, CA 90047

RCRA NonGen / NLR **1024828117**
CAL000359302

Site 3 of 7 in cluster G

Actual: RCRA NonGen / NLR:
136 ft. Date form received by agency: 12/16/2010
Focus Map: Facility name: C H AUTO REPAIR
1 Facility address: 6405 S WESTERN AVE
LOS ANGELES, CA 90047-0000
EPA ID: CAL000359302
Contact: FLAVIO SALGADO
Contact address: 6405 S WESTERN AVE
LOS ANGELES, CA 90047
Contact country: Not reported
Contact telephone: 323-971-4918
Contact email: ASALGADO123@HOTMAIL.COM
EPA Region: 09
Classification: Non-Generator
Description: Handler: Non-Generators do not presently generate hazardous waste

Owner/Operator Summary:
Owner/operator name: FLAVIO SALGADO

Map ID
Direction
Distance
Elevation

MAP FINDINGS

Site

Database(s)

EDR ID Number
EPA ID Number

C H AUTO REPAIR (Continued)

1024828117

Owner/operator address: 6405 S WESTERN AVE
LOS ANGELES, CA 90047
Owner/operator country: Not reported
Owner/operator telephone: 323-971-4918
Owner/operator email: Not reported
Owner/operator fax: Not reported
Owner/operator extension: Not reported
Legal status: Other
Owner/Operator Type: Owner
Owner/Op start date: Not reported
Owner/Op end date: Not reported

Owner/operator name: FLAVIO SALGADO
Owner/operator address: 6405 S WESTERN AVE
LOS ANGELES, CA 90047
Owner/operator country: Not reported
Owner/operator telephone: 323-971-4918
Owner/operator email: Not reported
Owner/operator fax: Not reported
Owner/operator extension: Not reported
Legal status: Other
Owner/Operator Type: Operator
Owner/Op start date: Not reported
Owner/Op end date: Not reported

Handler Activities Summary:

U.S. importer of hazardous waste: No
Mixed waste (haz. and radioactive): No
Recycler of hazardous waste: No
Transporter of hazardous waste: Yes
Treater, storer or disposer of HW: No
Underground injection activity: No
On-site burner exemption: No
Furnace exemption: No
Used oil fuel burner: No
Used oil processor: No
User oil refiner: No
Used oil fuel marketer to burner: No
Used oil Specification marketer: No
Used oil transfer facility: No
Used oil transporter: No

Violation Status: No violations found

G34 SAV-ON SERVICE
Target 6405 S WESTERN AVE
Property LOS ANGELES, CA 90047

EDR Hist Auto 1022056088
N/A

Site 4 of 7 in cluster G

Actual: EDR Hist Auto
136 ft.

Focus Map:	Year:	Name:	Type:
1	1969	SAV-ON SERVICE	Gasoline Service Stations
	1970	SAV-ON SERVICE	Gasoline Service Stations
	1971	SAV-ON SERVICE	Gasoline Service Stations
	1972	SAV-ON SERVICE	Gasoline Service Stations
	1973	SAV-ON SERVICE	Gasoline Service Stations

Map ID
 Direction
 Distance
 Elevation

MAP FINDINGS

Site

Database(s)

EDR ID Number
 EPA ID Number

SAV-ON SERVICE (Continued)

1022056088

1974	SAV-ON SERVICE	Gasoline Service Stations
1975	SAV-ON SERVICE	Gasoline Service Stations
1976	SAV-ON SERVICE	Gasoline Service Stations
1977	SAV-ON SERVICE	Gasoline Service Stations
1978	SAV-ON SERVICE	Gasoline Service Stations
1979	SAV-ON SERVICE	Gasoline Service Stations
1980	SAV-ON SERVICE	Gasoline Service Stations
1982	SAV-ON SERVICE	Gasoline Service Stations
1983	SAV-ON SERVICE	Gasoline Service Stations
1985	SAV-ON SERVICE	Gasoline Service Stations
1989	HANDY AUTO REPAIR SHOP	General Automotive Repair Shops
1989	WESTERN & SIXTHFOURTH SMO	General Automotive Repair Shops
1991	WESTERN & SIXTHFOURTH SMO	General Automotive Repair Shops
1991	HANDY AUTO REPAIR SHOP	General Automotive Repair Shops
1992	WESTERN & SIXTHFOURTH SMO	General Automotive Repair Shops
1992	HANDY AUTO REPAIR SHOP	General Automotive Repair Shops
1993	HANDY AUTO REPAIR SHOP	General Automotive Repair Shops
1993	WESTERN & SIXTHFOURTH SMO	General Automotive Repair Shops
1994	HANDY AUTO REPAIR SHOP	General Automotive Repair Shops
1995	HANDY AUTO REPAIR SHOP	General Automotive Repair Shops
1996	HANDY AUTO REPAIR SHOP	General Automotive Repair Shops
1997	HANDY AUTO REPAIR SHOP	General Automotive Repair Shops
1998	HANDY AUTO REPAIR SHOP	General Automotive Repair Shops
1999	HANDY AUTO REPAIR SHOP	General Automotive Repair Shops
2000	HANDY AUTO REPAIR SHOP	General Automotive Repair Shops
2002	WESTERN SMOG	General Automotive Repair Shops
2003	WESTERN SMOG	General Automotive Repair Shops
2007	C H AUTO REPAIR	General Automotive Repair Shops
2008	C H AUTO REPAIR	General Automotive Repair Shops
2008	DONDUVALLCOM	General Automotive Repair Shops
2009	C H AUTO REPAIR	General Automotive Repair Shops
2010	C H AUTO REPAIR	General Automotive Repair Shops
2011	C H AUTO REPAIR	General Automotive Repair Shops
2012	C H AUTO REPAIR	General Automotive Repair Shops
2013	C H AUTO REPAIR	General Automotive Repair Shops
2014	C H AUTO REPAIR	General Automotive Repair Shops

G35 **C.H. AUTO REPAIR**
Target **6405 S WESTERN AVE**
Property **LOS ANGELES, CA 90047**

FINDS **1023203235**
ECHO **N/A**

Site 5 of 7 in cluster G

Actual: FINDS:
136 ft.

Focus Map: Registry ID: 110064882104
1

Environmental Interest/Information System

RCRAInfo is a national information system that supports the Resource Conservation and Recovery Act (RCRA) program through the tracking of events and activities related to facilities that generate, transport, and treat, store, or dispose of hazardous waste. RCRAInfo allows RCRA program staff to track the notification, permit, compliance, and corrective action activities required under RCRA.

STATE MASTER

Map ID
Direction
Distance
Elevation

MAP FINDINGS

Site

Database(s)

EDR ID Number
EPA ID Number

C.H. AUTO REPAIR (Continued)

1023203235

[Click this hyperlink](#) while viewing on your computer to access additional FINDS: detail in the EDR Site Report.

ECHO:
Envid: 1023203235
Registry ID: 110064882104
DFR URL: <http://echo.epa.gov/detailed-facility-report?fid=110064882104>

G36 SAV-ON SERVICE
Target 6405 S WESTERN
Property LOS ANGELES, CA 90047

HIST UST U001561939
N/A

Site 6 of 7 in cluster G

Actual: HIST UST:
136 ft. File Number: 00026298
Focus Map: URL: <http://geotracker.waterboards.ca.gov/ustpdfs/pdf/00026298.pdf>
1 Region: STATE
Facility ID: 00000047200
Facility Type: Gas Station
Other Type: Not reported
Contact Name: KAY KATO
Telephone: 2139718910
Owner Name: ALICE TORIGIAN ESTATE
Owner Address: 6405 S. WESTERN
Owner City,St,Zip: LOS ANGELES, CA 90047
Total Tanks: 0004

Tank Num: 001
Container Num: 1
Year Installed: Not reported
Tank Capacity: 00008000
Tank Used for: PRODUCT
Type of Fuel: REGULAR
Container Construction Thickness: Not reported
Leak Detection: None

Tank Num: 002
Container Num: 2
Year Installed: Not reported
Tank Capacity: 00005000
Tank Used for: PRODUCT
Type of Fuel: UNLEADED
Container Construction Thickness: Not reported
Leak Detection: None

Tank Num: 003
Container Num: 3
Year Installed: Not reported
Tank Capacity: 00009940
Tank Used for: PRODUCT
Type of Fuel: PREMIUM
Container Construction Thickness: Not reported
Leak Detection: None

Tank Num: 004

Map ID
Direction
Distance
Elevation

MAP FINDINGS

Site

Database(s)

EDR ID Number
EPA ID Number

SAV-ON SERVICE (Continued)

U001561939

Container Num: 4
Year Installed: Not reported
Tank Capacity: 00000250
Tank Used for: WASTE
Type of Fuel: WASTE OIL
Container Construction Thickness: Not reported
Leak Detection: None

[Click here for Geo Tracker PDF:](#)

H37 Target Property	RICHARDSON W A 6507 S WESTERN AVE LOS ANGELES, CA	EDR Hist Auto	1009080780 N/A
--	--	----------------------	---------------------------------

Site 1 of 3 in cluster H

Actual: EDR Hist Auto
137 ft.

Focus Map: 1	Year: Name: 1933 RICHARDSON SHERER 1937 RICHARDSON W A	Type: AUTOMOBILE REPAIRING AUTOMOBILE REPAIRING
-------------------------------	--	---

H38 Target Property	RYON E C 6501 S WESTERN AVE LOS ANGELES, CA	EDR Hist Auto	1009078882 N/A
--	--	----------------------	---------------------------------

Site 2 of 3 in cluster H

Actual: EDR Hist Auto
137 ft.

Focus Map: 1	Year: Name: 1929 RYAN E C 1933 RYON E C 1937 BROOKS W S 1942 BROOKS W S	Type: GASOLINE AND OIL SERVICE STATION GASOLINE AND OIL SERVICE STATIONS GASOLINE AND OIL SERVICE STATIONS GASOLINE AND OIL SERVICE STATIONS
-------------------------------	---	--

H39 Target Property	HAJAIAN NISHAN 6523 S WESTERN AVE LOS ANGELES, CA	EDR Hist Cleaner	1009188687 N/A
--	--	-------------------------	---------------------------------

Site 3 of 3 in cluster H

Actual: EDR Hist Cleaner
137 ft.

Focus Map: 1	Year: Name: 1933 HAJAIAN NISHAN	Type: CLOTHES PRESSERS AND CLEANERS
-------------------------------	------------------------------------	--

Map ID
Direction
Distance
Elevation

MAP FINDINGS

Site

Database(s)

EDR ID Number
EPA ID Number

I40 **GREATER LIBERTY BAPTIST CHURCH**
Target **6557 S WESTERN AVE**
Property **LOS ANGELES, CA 90047**

SWEEPS UST **S101584458**
CA FID UST **N/A**

Site 1 of 3 in cluster I

Actual: SWEEPS UST:
137 ft. Status: Not reported
Focus Map: Comp Number: 4117
1 Number: Not reported
Board Of Equalization: Not reported
Referral Date: Not reported
Action Date: Not reported
Created Date: Not reported
Owner Tank Id: Not reported
SWRCB Tank Id: Not reported
Tank Status: Not reported
Capacity: Not reported
Active Date: Not reported
Tank Use: Not reported
STG: Not reported
Content: Not reported
Number Of Tanks: Not reported

CA FID UST:
Facility ID: 19011590
Regulated By: UTNKI
Regulated ID: Not reported
Cortese Code: Not reported
SIC Code: Not reported
Facility Phone: 2130000000
Mail To: Not reported
Mailing Address: 6557 S WESTERN AVE
Mailing Address 2: Not reported
Mailing City,St,Zip: LOS ANGELES 900470000
Contact: Not reported
Contact Phone: Not reported
DUNs Number: Not reported
NPDES Number: Not reported
EPA ID: Not reported
Comments: Not reported
Status: Inactive

I41 **BULLOCKS BRAKE**
Target **6565 S WESTERN AVE**
Property **LOS ANGELES, CA 90047**

HAZNET **S113057595**
N/A

Site 2 of 3 in cluster I

Actual: HAZNET:
137 ft. Facility Name: BULLOCKS BRAKE
Focus Map: envid: S113057595
1 Year: 1998
GEPaid: CAL000093892
Contact: CARTER ALBERT
Telephone: 0000000000
Mailing Name: Not reported
Mailing Address: 6565 S WESTERN AVE
Mailing City,St,Zip: LOS ANGELES, CA 900470000

Map ID
Direction
Distance
Elevation

MAP FINDINGS

Site

Database(s)

EDR ID Number
EPA ID Number

BULLOCKS BRAKE (Continued)

S113057595

Gen County: Not reported
TSD EPA ID: CAT000613893
TSD County: Not reported
Waste Category: Aqueous solution with total organic residues less than 10 percent
Disposal Method: Transfer Station
Tons: .1875
Cat Decode: Not reported
Method Decode: Not reported
Facility County: Los Angeles

envid: S113057595
Year: 1998
GEPaid: CAL000093892
Contact: CARTER ALBERT
Telephone: 0000000000
Mailing Name: Not reported
Mailing Address: 6565 S WESTERN AVE
Mailing City, St, Zip: LOS ANGELES, CA 900470000
Gen County: Not reported
TSD EPA ID: CAT000613893
TSD County: Not reported
Waste Category: Organic liquids with metals (Alkaline solution (pH >= 12.5) with metals)
Disposal Method: Transfer Station
Tons: .0583
Cat Decode: Not reported
Method Decode: Not reported
Facility County: Los Angeles

J42 **WIMER FLORENCE MRS**
Target **6617 S WESTERN AVE**
Property **LOS ANGELES, CA**

EDR Hist Cleaner **1009191702**
N/A

Site 1 of 2 in cluster J

Actual: EDR Hist Cleaner
137 ft.

Focus Map: Year: Name: Type:
2 1937 WIMER FLORENCE MRS CLOTHES PRESSERS AND CLEANERS

J43 **EARNHART AUTOMOTIVE CO**
Target **6700 S WESTERN AVE**
Property **LOS ANGELES, CA**

EDR Hist Auto **1009077007**
N/A

Site 2 of 2 in cluster J

Actual: EDR Hist Auto
138 ft.

Focus Map: Year: Name: Type:
2 1929 SULLENS T N GASOLINE AND OIL SERVICE STATION
1929 EARNHART AUTOMOTIVE CO AUTOMOBILE REPAIRING AND SERVICE STATIONS
1933 MILLERS SERVICE STATION GASOLINE AND OIL SERVICE STATIONS
1937 ROBISON G S GASOLINE AND OIL SERVICE STATIONS
1942 ROBISON G S GASOLINE AND OIL SERVICE STATIONS

Map ID
Direction
Distance
Elevation

MAP FINDINGS

Site

Database(s)

EDR ID Number
EPA ID Number

K44 **KIM WING** **EDR Hist Cleaner** **1009191170**
Target **6718 S WESTERN AVE**
Property **LOS ANGELES, CA** **N/A**

Site 1 of 2 in cluster K

Actual: EDR Hist Cleaner
138 ft.

Focus Map: Year: Name: Type:
2 1937 HOFFMAN R J CLOTHES PRESSERS AND CLEANERS
 1942 KIM WING LAUNDRIES ORIENTAL

L45 **JOHNSON E N** **EDR Hist Cleaner** **1009188189**
Target **6809 S WESTERN AVE**
Property **LOS ANGELES, CA** **N/A**

Site 1 of 2 in cluster L

Actual: EDR Hist Cleaner
141 ft.

Focus Map: Year: Name: Type:
3 1929 GOLDSTEIN HARRY CLOTHES PRESSERS CLEANERS AND REPAIRERS
 1933 JOHNSON E N CLOTHES PRESSERS AND CLEANERS
 1937 JOHNSON E N CLOTHES PRESSERS AND CLEANERS

L46 **JOHNSTON CORSON** **EDR Hist Auto** **1009080758**
Target **6820 S WESTERN AVE**
Property **LOS ANGELES, CA** **N/A**

Site 2 of 2 in cluster L

Actual: EDR Hist Auto
141 ft.

Focus Map: Year: Name: Type:
4 1933 JOHNSTON CORSON GASOLINE AND OIL SERVICE STATIONS
 1937 CORSON GORDON GASOLINE AND OIL SERVICE STATIONS
 1942 CORSON GORDON GASOLINE AND OIL SERVICE STATIONS

M47 **JONES H M MRS** **EDR Hist Cleaner** **1009192882**
Target **6902 S WESTERN AVE**
Property **LOS ANGELES, CA** **N/A**

Site 1 of 8 in cluster M

Actual: EDR Hist Cleaner
143 ft.

Focus Map: Year: Name: Type:
4 1937 JONES H M MRS CLOTHES PRESSERS AND CLEANERS

Map ID
Direction
Distance
Elevation

MAP FINDINGS

Site

Database(s)

EDR ID Number
EPA ID Number

M48 **MOMS CLEANERS**
Target **6904 S WESTERN AVE**
Property **LOS ANGELES, CA 90047**

HAZNET **S113010946**
 N/A

Site 2 of 8 in cluster M

Actual:
143 ft.

Focus Map:
4

HAZNET:
Facility Name: MOMS CLEANERS
envid: S113010946
Year: 2003
GEPaid: CAD981971005
Contact: UNDELIVERABLE 1/95 SURVEY HN
Telephone: Not reported
Mailing Name: Not reported
Mailing Address: 6904 S WESTERN AVE
Mailing City,St,Zip: LOS ANGELES, CA 900471841
Gen County: Not reported
TSD EPA ID: CAD008302903
TSD County: Not reported
Waste Category: Halogenated solvents (chloroforms, methyl chloride, perchloroethylene, etc)
Disposal Method: Not reported
Tons: Not reported
Cat Decode: Not reported
Method Decode: Not reported
Facility County: Los Angeles

envid: S113010946
Year: 2003
GEPaid: CAD981971005
Contact: UNDELIVERABLE 1/95 SURVEY HN
Telephone: Not reported
Mailing Name: Not reported
Mailing Address: 6904 S WESTERN AVE
Mailing City,St,Zip: LOS ANGELES, CA 900471841
Gen County: Not reported
TSD EPA ID: CAD008302903
TSD County: Not reported
Waste Category: Halogenated solvents (chloroforms, methyl chloride, perchloroethylene, etc)
Disposal Method: Not reported
Tons: Not reported
Cat Decode: Not reported
Method Decode: Not reported
Facility County: Los Angeles

envid: S113010946
Year: 2003
GEPaid: CAD981971005
Contact: UNDELIVERABLE 1/95 SURVEY HN
Telephone: Not reported
Mailing Name: Not reported
Mailing Address: 6904 S WESTERN AVE
Mailing City,St,Zip: LOS ANGELES, CA 900471841
Gen County: Not reported
TSD EPA ID: CAD008302903
TSD County: Not reported
Waste Category: Halogenated solvents (chloroforms, methyl chloride, perchloroethylene, etc)

Map ID
Direction
Distance
Elevation

MAP FINDINGS

Site

Database(s)

EDR ID Number
EPA ID Number

MOMS CLEANERS (Continued)

S113010946

Disposal Method: Recycler
Tons: 0.12
Cat Decode: Not reported
Method Decode: Not reported
Facility County: Los Angeles

envid: S113010946
Year: 2003
GEPaid: CAD981971005
Contact: UNDELIVERABLE 1/95 SURVEY HN
Telephone: Not reported
Mailing Name: Not reported
Mailing Address: 6904 S WESTERN AVE
Mailing City,St,Zip: LOS ANGELES, CA 900471841
Gen County: Not reported
TSD EPA ID: CAD008302903
TSD County: Not reported
Waste Category: Halogenated solvents (chloroforms, methyl chloride, perchloroethylene, etc)

Disposal Method: Recycler
Tons: 0.12
Cat Decode: Not reported
Method Decode: Not reported
Facility County: Los Angeles

envid: S113010946
Year: 2002
GEPaid: CAD981971005
Contact: UNDELIVERABLE 1/95 SURVEY HN
Telephone: Not reported
Mailing Name: Not reported
Mailing Address: 6904 S WESTERN AVE
Mailing City,St,Zip: LOS ANGELES, CA 900471841
Gen County: Not reported
TSD EPA ID: CAD008302903
TSD County: Not reported
Waste Category: Halogenated solvents (chloroforms, methyl chloride, perchloroethylene, etc)

Disposal Method: Recycler
Tons: 0.12
Cat Decode: Not reported
Method Decode: Not reported
Facility County: Los Angeles

[Click this hyperlink](#) while viewing on your computer to access 23 additional CA_HAZNET: record(s) in the EDR Site Report.

M49 **COAST APPLIANCE PARTS**
Target **6909 S WESTERN AVE**
Property **LOS ANGELES, CA 90047**

FINDS **1023382990**
N/A

Site 3 of 8 in cluster M

Actual: FINDS:
143 ft.

Focus Map: Registry ID: 110066817831
3 Environmental Interest/Information System

Map ID
Direction
Distance
Elevation

MAP FINDINGS

Site

Database(s)

EDR ID Number
EPA ID Number

COAST APPLIANCE PARTS (Continued)

1023382990

STATE MASTER

[Click this hyperlink](#) while viewing on your computer to access additional FINDS: detail in the EDR Site Report.

M50 **FITZGERALD W W**
Target **6922 S WESTERN AVE**
Property **LOS ANGELES, CA**

EDR Hist Auto **1009079522**
N/A

Site 4 of 8 in cluster M

Actual: EDR Hist Auto
144 ft.

Focus Map: 4	Year:	Name:	Type:
	1929	SNYDER W E	GASOLINE AND OIL SERVICE STATION
	1929	MC ENTIRE E F	AUTOMOBILE REPAIRING AND SERVICE STATIONS
	1933	FITZGERALD W W	GASOLINE AND OIL SERVICE STATIONS
	1933	KEPHART L O	AUTOMOBILE REPAIRING
	1937	FITZGERALD W W	GASOLINE AND OIL SERVICE STATIONS
	1942	MOORE H W	GASOLINE AND OIL SERVICE STATIONS

N51 **EXXON SERVICE STATION**
Target **7075 N WESTERN AVE**
Property **LOS ANGELES, CA 90029**

SWEEPS UST **S101629785**
CA FID UST **N/A**

Site 1 of 4 in cluster N

Actual: SWEEPS UST:
151 ft.

Focus Map: 3	Status:	Not reported
	Comp Number:	3793
	Number:	Not reported
	Board Of Equalization:	Not reported
	Referral Date:	Not reported
	Action Date:	Not reported
	Created Date:	Not reported
	Owner Tank Id:	Not reported
	SWRCB Tank Id:	Not reported
	Tank Status:	Not reported
	Capacity:	Not reported
	Active Date:	Not reported
	Tank Use:	Not reported
	STG:	Not reported
	Content:	Not reported
	Number Of Tanks:	Not reported

CA FID UST:

Facility ID:	19055629
Regulated By:	UTNKA
Regulated ID:	Not reported
Cortese Code:	Not reported
SIC Code:	Not reported
Facility Phone:	2134614239
Mail To:	Not reported
Mailing Address:	7075 N WESTERN AVE
Mailing Address 2:	Not reported

Map ID
 Direction
 Distance
 Elevation

MAP FINDINGS

Site

Database(s)

EDR ID Number
 EPA ID Number

EXXON SERVICE STATION (Continued)

S101629785

Mailing City,St,Zip: LOS ANGELES 900290000
 Contact: Not reported
 Contact Phone: Not reported
 DUNs Number: Not reported
 NPDES Number: Not reported
 EPA ID: Not reported
 Comments: Not reported
 Status: Active

N52 **SCHMITZ J M**
 Target **7112 S WESTERN AVE**
 Property **LOS ANGELES, CA**

EDR Hist Auto 1009081208
N/A

Site 2 of 4 in cluster N

Actual: EDR Hist Auto
151 ft.

Focus Map: Year: Name: Type:
4 1933 SCHMITZ J M AUTOMOBILE REPAIRING
 1937 SCHMITZ J M AUTOMOBILE REPAIRING

N53 **BURGER PALACE #3**
 Target **7126 WESTERN AVENUE**
 Property **LOS ANGELES, CA 90047**

EMI S106827472
N/A

Site 3 of 4 in cluster N

Actual: EMI:
152 ft. Year: 1990
Focus Map: County Code: 19
4 Air Basin: SC
 Facility ID: 64865
 Air District Name: SC
 SIC Code: 5812
 Air District Name: SOUTH COAST AQMD
 Community Health Air Pollution Info System: Not reported
 Consolidated Emission Reporting Rule: Not reported
 Total Organic Hydrocarbon Gases Tons/Yr: 0
 Reactive Organic Gases Tons/Yr: 0
 Carbon Monoxide Emissions Tons/Yr: 0
 NOX - Oxides of Nitrogen Tons/Yr: 0
 SOX - Oxides of Sulphur Tons/Yr: 0
 Particulate Matter Tons/Yr: 0
 Part. Matter 10 Micrometers and Smllr Tons/Yr:0

Map ID
Direction
Distance
Elevation

MAP FINDINGS

Site

Database(s)

EDR ID Number
EPA ID Number

O54 SHELL #204-4539-4107
Target 7217 WESTERN AVE
Property LOS ANGELES, CA 90047

FINDS 1023233383
N/A

Site 1 of 21 in cluster O

Actual:
156 ft.

FINDS:

Focus Map:
3

Registry ID: 110065207323
Environmental Interest/Information System
STATE MASTER

[Click this hyperlink](#) while viewing on your computer to access additional FINDS: detail in the EDR Site Report.

O55 WESTERN SHELL
Target 7217 SOUTH WESTERN AVE
Property LOS ANGELES, CA 90047

HAZNET S113108596
N/A

Site 2 of 21 in cluster O

Actual:
156 ft.

HAZNET:

Focus Map:
3

Facility Name: WESTERN SHELL
envid: S113108596
Year: 2000
GEPID: CAL000214335
Contact: NALIN RANAWEERA/ OWNER
Telephone: 3237783090
Mailing Name: Not reported
Mailing Address: 7217 SOUTH WESTERN AVE
Mailing City,St,Zip: LOS ANGELES, CA 900470000
Gen County: Not reported
TSD EPA ID: CAT080013352
TSD County: Not reported
Waste Category: Aqueous solution with total organic residues less than 10 percent
Disposal Method: Recycler
Tons: 0.16
Cat Decode: Not reported
Method Decode: Not reported
Facility County: Los Angeles

O56 SHELL #204-4539-4107
Target 7217 WESTERN AVE
Property LOS ANGELES, CA 90047

LUST S105092902
N/A

Site 3 of 21 in cluster O

Actual:
156 ft.

LUST:

Focus Map:
3

Lead Agency: LOS ANGELES RWQCB (REGION 4)
Case Type: LUST Cleanup Site
Geo Track: http://geotracker.waterboards.ca.gov/profile_report.asp?global_id=T0603701093
Global Id: T0603701093
Latitude: 33.9743919
Longitude: -118.309115
Status: Completed - Case Closed
Status Date: 10/18/1999

Map ID
Direction
Distance
Elevation

MAP FINDINGS

Site

Database(s)

EDR ID Number
EPA ID Number

SHELL #204-4539-4107 (Continued)

S105092902

Case Worker: Not reported
RB Case Number: 900470089
Local Agency: LOS ANGELES, CITY OF
File Location: Not reported
Local Case Number: Not reported
Potential Media Affect: Aquifer used for drinking water supply
Potential Contaminants of Concern: Gasoline
Site History: Not reported

LUST:

Global Id: T0603701093
Contact Type: Local Agency Caseworker
Contact Name: ELOY LUNA
Organization Name: LOS ANGELES, CITY OF
Address: 200 North Main Street, Suite 1780
City: LOS ANGELES
Email: eloy.luna@lacity.org
Phone Number: Not reported

LUST:

Global Id: T0603701093
Action Type: Other
Date: 05/01/1989
Action: Leak Reported

LUST:

Global Id: T0603701093
Status: Completed - Case Closed
Status Date: 10/18/1999

Global Id: T0603701093
Status: Open - Case Begin Date
Status Date: 05/01/1989

Global Id: T0603701093
Status: Open - Site Assessment
Status Date: 01/21/1992

O57 SHELL #204-4539-4107
Target 7217 WESTERN
Property LOS ANGELES, CA 90047

LUST S101297342
HIST CORTESE N/A

Site 4 of 21 in cluster O

Actual: LUST REG 4:
156 ft. Region: 4
Focus Map: Regional Board: 04
3 County: Los Angeles
Facility Id: 900470089
Status: Case Closed
Substance: Gasoline
Substance Quantity: Not reported
Local Case No: Not reported
Case Type: Groundwater
Abatement Method Used at the Site: Not reported
Global ID: T0603701093

Map ID
Direction
Distance
Elevation

MAP FINDINGS

Site

Database(s)

EDR ID Number
EPA ID Number

SHELL #204-4539-4107 (Continued)

S101297342

W Global ID: Not reported
Staff: EHI
Local Agency: 19050
Cross Street: FLORENCE AVENUE
Enforcement Type: Not reported
Date Leak Discovered: Not reported
Date Leak First Reported: 5/1/1989
Date Leak Record Entered: 8/29/1989
Date Confirmation Began: Not reported
Date Leak Stopped: Not reported
Date Case Last Changed on Database: 10/4/2000
Date the Case was Closed: 10/18/1999
How Leak Discovered: Not reported
How Leak Stopped: Not reported
Cause of Leak: Not reported
Leak Source: Not reported
Operator: RHODES, JAMES
Water System: Not reported
Well Name: Not reported
Approx. Dist To Production Well (ft): 3023.5308186671833661532982852
Source of Cleanup Funding: Not reported
Preliminary Site Assessment Workplan Submitted: Not reported
Preliminary Site Assessment Began: Not reported
Pollution Characterization Began: 1/21/1992
Remediation Plan Submitted: Not reported
Remedial Action Underway: Not reported
Post Remedial Action Monitoring Began: Not reported
Enforcement Action Date: Not reported
Historical Max MTBE Date: 8/27/2003
Hist Max MTBE Conc in Groundwater: 120
Hist Max MTBE Conc in Soil: 550
Significant Interim Remedial Action Taken: Not reported
GW Qualifier: =
Soil Qualifier: =
Organization: Not reported
Owner Contact: Not reported
Responsible Party: EQUIVA SERVICES LLC
RP Address: P.O. BOX 6249, CARSON, CA 90749-6249
Program: LUST
Lat/Long: 33.9743919 / -1
Local Agency Staff: PEJ
Beneficial Use: Not reported
Priority: LOP/HIGH - ADMINISTRATIVE (CLOSURE/SB2004/ENFORCEMENT)
Cleanup Fund Id: Not reported
Suspended: Not reported
Assigned Name: Not reported
Summary: WORKPLAN APPROVED (LTR DATE 2/14/97); 02/28/99- TRANSM. OF QTRLY RPT-1ST QTR 1999; 9/7/99 3RD QTR QTR GW MON RPT 1999; 10/4/00 SUMMARY OF WELL ABANDONMENT ACTIVITIES

HIST CORTESE:

Region: CORTESE
Facility County Code: 19
Reg By: LTNKA
Reg Id: 900470089

Map ID
Direction
Distance
Elevation

MAP FINDINGS

Site

Database(s)

EDR ID Number
EPA ID Number

O58 **WESTERN FLORENCE AUTO CARE**
Target **7217 S WESTERN AVE**
Property **LOS ANGELES, CA 90047**

SWEEPS UST **S101582979**
CA FID UST **N/A**

Site 5 of 21 in cluster O

Actual: SWEEPS UST:
156 ft. Status: Active
Focus Map: Comp Number: 1008
3 Number: 9
 Board Of Equalization: 44-000074
 Referral Date: 01-20-93
 Action Date: 03-16-94
 Created Date: 02-29-88
 Owner Tank Id: Not reported
 SWRCB Tank Id: 19-050-001008-000001
 Tank Status: A
 Capacity: 12000
 Active Date: 04-20-88
 Tank Use: M.V. FUEL
 STG: P
 Content: REG UNLEADED
 Number Of Tanks: 4

 Status: Active
 Comp Number: 1008
 Number: 9
 Board Of Equalization: 44-000074
 Referral Date: 01-20-93
 Action Date: 03-16-94
 Created Date: 02-29-88
 Owner Tank Id: Not reported
 SWRCB Tank Id: 19-050-001008-000002
 Tank Status: A
 Capacity: 12000
 Active Date: 04-20-88
 Tank Use: M.V. FUEL
 STG: P
 Content: REG UNLEADED
 Number Of Tanks: Not reported

 Status: Active
 Comp Number: 1008
 Number: 9
 Board Of Equalization: 44-000074
 Referral Date: 01-20-93
 Action Date: 03-16-94
 Created Date: 02-29-88
 Owner Tank Id: Not reported
 SWRCB Tank Id: 19-050-001008-000003
 Tank Status: A
 Capacity: 12000
 Active Date: 04-20-88
 Tank Use: M.V. FUEL
 STG: P
 Content: REG UNLEADED
 Number Of Tanks: Not reported

 Status: Active

Map ID
Direction
Distance
Elevation

MAP FINDINGS

Site

Database(s)

EDR ID Number
EPA ID Number

WESTERN FLORENCE AUTO CARE (Continued)

S101582979

Comp Number: 1008
Number: 9
Board Of Equalization: 44-000074
Referral Date: 01-20-93
Action Date: 03-16-94
Created Date: 02-29-88
Owner Tank Id: Not reported
SWRCB Tank Id: 19-050-001008-000004
Tank Status: A
Capacity: 1000
Active Date: 04-20-88
Tank Use: CHEMICAL
STG: P
Content: UNKNOWN
Number Of Tanks: Not reported

CA FID UST:

Facility ID: 19002109
Regulated By: UTNKA
Regulated ID: 00016823
Cortese Code: Not reported
SIC Code: Not reported
Facility Phone: 2137783090
Mail To: Not reported
Mailing Address: P O BOX
Mailing Address 2: Not reported
Mailing City,St,Zip: LOS ANGELES 900470000
Contact: Not reported
Contact Phone: Not reported
DUNs Number: Not reported
NPDES Number: Not reported
EPA ID: Not reported
Comments: Not reported
Status: Active

O59 SHELL SERVICE STATION (FORM
Target 7217 WESTERN AVE. S.
Property LOS ANGELES, CA

RGA LUST S114687489
N/A

Site 6 of 21 in cluster O

Actual: RGA LUST:
156 ft. 2004 SHELL SERVICE STATION (FORM 7217 WESTERN AVE. S.
Focus Map:
3

Map ID
Direction
Distance
Elevation

MAP FINDINGS

Site

Database(s)

EDR ID Number
EPA ID Number

O60 EQUILON ENTERPRISES LLC
Target 7217 S WESTERN
Property LOS ANGELES, CA 90047

HAZNET S113005271
N/A

Site 7 of 21 in cluster O

Actual:
156 ft.

HAZNET:

Focus Map:
3

Facility Name: EQUILON ENTERPRISES
envid: S113005271
Year: 2002
GEPaid: CAD981405269
Contact: N CORTEZ/ENV'T'L DATA ANALYST
Telephone: 2818742224
Mailing Name: Not reported
Mailing Address: 12700 NORTHBOROUGH DR MFT 240-G
Mailing City,St,Zip: HOUSTON, TX 770672508
Gen County: Not reported
TSD EPA ID: CAD028409019
TSD County: Not reported
Waste Category: Other organic solids
Disposal Method: Transfer Station
Tons: 0.2
Cat Decode: Not reported
Method Decode: Not reported
Facility County: Los Angeles

envid: S113005271
Year: 2002
GEPaid: CAD981405269
Contact: N CORTEZ/ENV'T'L DATA ANALYST
Telephone: 2818742224
Mailing Name: Not reported
Mailing Address: 12700 NORTHBOROUGH DR MFT 240-G
Mailing City,St,Zip: HOUSTON, TX 770672508
Gen County: Not reported
TSD EPA ID: CAD028409019
TSD County: Not reported
Waste Category: Other organic solids
Disposal Method: Transfer Station
Tons: 0.2
Cat Decode: Not reported
Method Decode: Not reported
Facility County: Los Angeles

envid: S113005271
Year: 2002
GEPaid: CAD981405269
Contact: N CORTEZ/ENV'T'L DATA ANALYST
Telephone: 2818742224
Mailing Name: Not reported
Mailing Address: 12700 NORTHBOROUGH DR MFT 240-G
Mailing City,St,Zip: HOUSTON, TX 770672508
Gen County: Not reported
TSD EPA ID: CAD028409019
TSD County: Not reported
Waste Category: Other organic solids
Disposal Method: Transfer Station
Tons: 0.2
Cat Decode: Not reported

Map ID
 Direction
 Distance
 Elevation

MAP FINDINGS

Site

Database(s)

EDR ID Number
 EPA ID Number

EQUILON ENTERPRISES LLC (Continued)

S113005271

Method Decode: Not reported
 Facility County: Los Angeles

envid: S113005271
 Year: 2002
 GEPAID: CAD981405269
 Contact: N CORTEZ/ENVTL DATA ANALYST
 Telephone: 2818742224
 Mailing Name: Not reported
 Mailing Address: 12700 NORTHBOROUGH DR MFT 240-G
 Mailing City,St,Zip: HOUSTON, TX 770672508
 Gen County: Not reported
 TSD EPA ID: CAD028409019
 TSD County: Not reported
 Waste Category: Waste oil and mixed oil
 Disposal Method: Treatment, Tank
 Tons: 0.41
 Cat Decode: Not reported
 Method Decode: Not reported
 Facility County: Los Angeles

envid: S113005271
 Year: 2002
 GEPAID: CAD981405269
 Contact: N CORTEZ/ENVTL DATA ANALYST
 Telephone: 2818742224
 Mailing Name: Not reported
 Mailing Address: 12700 NORTHBOROUGH DR MFT 240-G
 Mailing City,St,Zip: HOUSTON, TX 770672508
 Gen County: Not reported
 TSD EPA ID: CAD028409019
 TSD County: Not reported
 Waste Category: Waste oil and mixed oil
 Disposal Method: Treatment, Tank
 Tons: 0.41
 Cat Decode: Not reported
 Method Decode: Not reported
 Facility County: Los Angeles

[Click this hyperlink](#) while viewing on your computer to access 27 additional CA_HAZNET: record(s) in the EDR Site Report.

O61 SHELL SERVICE STATION (FORMER)
Target 7217 WESTERN AVE. S.
Property LOS ANGELES, CA

RGA LUST S114687521
N/A

Site 8 of 21 in cluster O

Actual: RGA LUST:
156 ft.

2012	SHELL SERVICE STATION (FORMER)	7217 WESTERN AVE. S.
2011	SHELL SERVICE STATION (FORMER)	7217 WESTERN AVE. S.
2010	SHELL SERVICE STATION (FORMER)	7217 WESTERN AVE. S.
2009	SHELL SERVICE STATION (FORMER)	7217 WESTERN AVE. S.
2008	SHELL SERVICE STATION (FORMER)	7217 WESTERN AVE. S.
2007	SHELL SERVICE STATION (FORMER)	7217 WESTERN AVE. S.
2006	SHELL SERVICE STATION (FORMER)	7217 WESTERN AVE. S.
2005	SHELL SERVICE STATION (FORMER)	7217 WESTERN AVE. S.

Focus Map:
3

Map ID
Direction
Distance
Elevation

MAP FINDINGS

Site

Database(s)

EDR ID Number
EPA ID Number

O62 SHELL SERVICE STATION (FORMER)
Target 7217 WESTERN AVE. S.
Property LOS ANGELES, CA 90047

FINDS 1023355303
N/A

Site 9 of 21 in cluster O

Actual: FINDS:
156 ft.

Focus Map: Registry ID: 110066520134
3 Environmental Interest/Information System
STATE MASTER

[Click this hyperlink](#) while viewing on your computer to access additional FINDS: detail in the EDR Site Report.

O63 SHELL STATION #204-4539-4107
Target 7217 WESTERN AVENUE
Property LOS ANGELES, CA

RGA LUST S114688545
N/A

Site 10 of 21 in cluster O

Actual: RGA LUST:
156 ft.

1993 SHELL STATION #204-4539-4107 7217 WESTERN AVENUE

Focus Map:
3

O64 SHELL #204-4539-4107
Target 7217 WESTERN AVE
Property LOS ANGELES, CA

RGA LUST S114686270
N/A

Site 11 of 21 in cluster O

Actual: RGA LUST:
156 ft.

Focus Map:
3

2012	SHELL #204-4539-4107	7217 WESTERN AVE
2011	SHELL #204-4539-4107	7217 WESTERN AVE
2010	SHELL #204-4539-4107	7217 WESTERN AVE
2009	SHELL #204-4539-4107	7217 WESTERN AVE
2008	SHELL #204-4539-4107	7217 WESTERN AVE
2007	SHELL #204-4539-4107	7217 WESTERN AVE
2006	SHELL #204-4539-4107	7217 WESTERN AVE
2005	SHELL #204-4539-4107	7217 WESTERN AVE
2004	SHELL #204-4539-4107	7217 WESTERN AVE
2003	SHELL #204-4539-4107	7217 WESTERN AVE
2002	SHELL #204-4539-4107	7217 WESTERN AVE
2001	SHELL #204-4539-4107	7217 WESTERN AVE
2000	SHELL #204-4539-4107	7217 WESTERN AVE
1998	SHELL #204-4539-4107	7217 WESTERN AVE
1997	SHELL #204-4539-4107	7217 WESTERN AVE
1996	SHELL #204-4539-4107	7217 WESTERN AVE
1995	SHELL #204-4539-4107	7217 WESTERN AVE
1994	SHELL #204-4539-4107	7217 WESTERN AVE

Map ID
 Direction
 Distance
 Elevation

MAP FINDINGS

Site

Database(s) EDR ID Number
 EPA ID Number

O65 **SHELL SERVICE STATION (FORMER)**
Target **7217 WESTERN AVE. S.**
Property **LOS ANGELES, CA 90047**

LUST **S106447978**
N/A

Site 12 of 21 in cluster O

Actual: LUST REG 4:
156 ft. Region: 4
Focus Map: Regional Board: 04
3 County: Los Angeles
 Facility Id: 900470089A
 Status: Leak being confirmed
 Substance: Hydrocarbons
 Substance Quantity: Not reported
 Local Case No: 30382
 Case Type: Groundwater
 Abatement Method Used at the Site: Not reported
 Global ID: T0603751439
 W Global ID: Not reported
 Staff: AT
 Local Agency: 19050
 Cross Street: FLORENCE AVE.
 Enforcement Type: DLSEL
 Date Leak Discovered: 11/2/2001
 Date Leak First Reported: 11/19/2001
 Date Leak Record Entered: Not reported
 Date Confirmation Began: 4/23/2004
 Date Leak Stopped: Not reported
 Date Case Last Changed on Database: Not reported
 Date the Case was Closed: Not reported
 How Leak Discovered: OM
 How Leak Stopped: Close Tank
 Cause of Leak: UNK
 Leak Source: UNK
 Operator: Not reported
 Water System: Not reported
 Well Name: Not reported
 Approx. Dist To Production Well (ft): Not reported
 Source of Cleanup Funding: UNK
 Preliminary Site Assessment Workplan Submitted: Not reported
 Preliminary Site Assessment Began: Not reported
 Pollution Characterization Began: Not reported
 Remediation Plan Submitted: Not reported
 Remedial Action Underway: Not reported
 Post Remedial Action Monitoring Began: Not reported
 Enforcement Action Date: Not reported
 Historical Max MTBE Date: Not reported
 Hist Max MTBE Conc in Groundwater: Not reported
 Hist Max MTBE Conc in Soil: Not reported
 Significant Interim Remedial Action Taken: Not reported
 GW Qualifier: Not reported
 Soil Qualifier: Not reported
 Organization: Not reported
 Owner Contact: Not reported
 Responsible Party: MONICA CASH
 RP Address: 911 S. PRIMROSE AVENUE, SUITE K
 Program: LUST
 Lat/Long: 0 / 0
 Local Agency Staff: Not reported

Map ID
Direction
Distance
Elevation

MAP FINDINGS

Site

Database(s)

EDR ID Number
EPA ID Number

SHELL SERVICE STATION (FORMER) (Continued)

S106447978

Beneficial Use: Not reported
Priority: Not reported
Cleanup Fund Id: Not reported
Suspended: Not reported
Assigned Name: Not reported
Summary: Not reported

LUST:

Lead Agency: LOS ANGELES RWQCB (REGION 4)
Case Type: LUST Cleanup Site
Geo Track: http://geotracker.waterboards.ca.gov/profile_report.asp?global_id=T0603751439
Global Id: T0603751439
Latitude: 33.9741680199178
Longitude: -118.309299945831
Status: Completed - Case Closed
Status Date: 07/13/2009
Case Worker: MT
RB Case Number: 900470089A
Local Agency: LOS ANGELES, CITY OF
File Location: Regional Board
Local Case Number: 30382
Potential Media Affect: Aquifer used for drinking water supply
Potential Contaminants of Concern: Other Solvent or Non-Petroleum Hydrocarbon
Site History: Not reported

LUST:

Global Id: T0603751439
Contact Type: Local Agency Caseworker
Contact Name: ELOY LUNA
Organization Name: LOS ANGELES, CITY OF
Address: 200 North Main Street, Suite 1780
City: LOS ANGELES
Email: eloy.luna@lacity.org
Phone Number: Not reported

Global Id: T0603751439
Contact Type: Regional Board Caseworker
Contact Name: MARYAM TAIDY
Organization Name: LOS ANGELES RWQCB (REGION 4)
Address: 320 W. 4TH ST., SUITE 200
City: LOS ANGELES
Email: mtaidy@waterboards.ca.gov
Phone Number: 2135766741

LUST:

Global Id: T0603751439
Action Type: RESPONSE
Date: 07/15/2005
Action: Monitoring Report - Quarterly

Global Id: T0603751439
Action Type: RESPONSE
Date: 10/15/2005
Action: Monitoring Report - Quarterly

Global Id: T0603751439
Action Type: RESPONSE

Map ID
Direction
Distance
Elevation

MAP FINDINGS

Site

Database(s)

EDR ID Number
EPA ID Number

SHELL SERVICE STATION (FORMER) (Continued)

S106447978

Date: 04/15/2006
Action: Monitoring Report - Quarterly

Global Id: T0603751439
Action Type: ENFORCEMENT
Date: 04/14/2004
Action: Staff Letter

Global Id: T0603751439
Action Type: Other
Date: 11/19/2001
Action: Leak Reported

Global Id: T0603751439
Action Type: RESPONSE
Date: 01/15/2007
Action: Monitoring Report - Quarterly

Global Id: T0603751439
Action Type: RESPONSE
Date: 01/15/2006
Action: Monitoring Report - Quarterly

Global Id: T0603751439
Action Type: RESPONSE
Date: 06/12/2006
Action: Soil and Water Investigation Workplan

Global Id: T0603751439
Action Type: RESPONSE
Date: 01/15/2008
Action: Monitoring Report - Quarterly

Global Id: T0603751439
Action Type: ENFORCEMENT
Date: 06/19/2009
Action: Notification - Preclosure

Global Id: T0603751439
Action Type: RESPONSE
Date: 04/15/2007
Action: Monitoring Report - Quarterly

Global Id: T0603751439
Action Type: RESPONSE
Date: 07/15/2007
Action: Monitoring Report - Quarterly

Global Id: T0603751439
Action Type: ENFORCEMENT
Date: 06/15/2009
Action: Staff Letter

Global Id: T0603751439
Action Type: ENFORCEMENT
Date: 07/13/2009
Action: Closure/No Further Action Letter

Map ID
Direction
Distance
Elevation

MAP FINDINGS

Site

Database(s)

EDR ID Number
EPA ID Number

SHELL SERVICE STATION (FORMER) (Continued)

S106447978

Global Id: T0603751439
Action Type: RESPONSE
Date: 05/24/2007
Action: Well Installation Report

Global Id: T0603751439
Action Type: RESPONSE
Date: 04/15/2008
Action: Monitoring Report - Quarterly

Global Id: T0603751439
Action Type: RESPONSE
Date: 10/15/2007
Action: Monitoring Report - Quarterly

Global Id: T0603751439
Action Type: RESPONSE
Date: 10/15/2008
Action: Monitoring Report - Quarterly

Global Id: T0603751439
Action Type: RESPONSE
Date: 04/15/2009
Action: Monitoring Report - Quarterly

Global Id: T0603751439
Action Type: RESPONSE
Date: 07/15/2008
Action: Monitoring Report - Quarterly

Global Id: T0603751439
Action Type: RESPONSE
Date: 01/15/2009
Action: Monitoring Report - Quarterly

Global Id: T0603751439
Action Type: ENFORCEMENT
Date: 06/12/2009
Action: Site Visit / Inspection / Sampling

Global Id: T0603751439
Action Type: Other
Date: 11/02/2001
Action: Leak Discovery

Global Id: T0603751439
Action Type: RESPONSE
Date: 07/30/2004
Action: Other Report / Document

Global Id: T0603751439
Action Type: RESPONSE
Date: 10/15/2004
Action: Monitoring Report - Quarterly

Global Id: T0603751439
Action Type: RESPONSE

Map ID
Direction
Distance
Elevation

MAP FINDINGS

Site

Database(s)

EDR ID Number
EPA ID Number

SHELL SERVICE STATION (FORMER) (Continued)

S106447978

Date: 01/15/2005
Action: Monitoring Report - Quarterly

Global Id: T0603751439
Action Type: RESPONSE
Date: 10/15/2006
Action: Monitoring Report - Quarterly

Global Id: T0603751439
Action Type: ENFORCEMENT
Date: 09/27/2007
Action: Site Visit / Inspection / Sampling

Global Id: T0603751439
Action Type: RESPONSE
Date: 04/15/2005
Action: Monitoring Report - Quarterly

Global Id: T0603751439
Action Type: RESPONSE
Date: 05/14/2004
Action: Monitoring Report - Quarterly

Global Id: T0603751439
Action Type: RESPONSE
Date: 07/15/2004
Action: Monitoring Report - Quarterly

LUST:

Global Id: T0603751439
Status: Completed - Case Closed
Status Date: 07/13/2009

Global Id: T0603751439
Status: Open - Case Begin Date
Status Date: 11/02/2001

Global Id: T0603751439
Status: Open - Site Assessment
Status Date: 08/30/2002

Global Id: T0603751439
Status: Open - Site Assessment
Status Date: 04/14/2004

Global Id: T0603751439
Status: Open - Site Assessment
Status Date: 06/12/2006

Map ID
Direction
Distance
Elevation

MAP FINDINGS

Site

Database(s)

EDR ID Number
EPA ID Number

O66 **BELLS SHELL SERVICE**
Target **7217 S WESTERN AVE**
Property **LOS ANGELES, CA 90047**

EDR Hist Auto **1021001223**
 N/A

Site 13 of 21 in cluster O

Actual: EDR Hist Auto
156 ft.

Focus Map:
3

Year:	Name:	Type:
1975	BELLS SHELL SERVICE	Gasoline Service Stations
1976	BELLS SHELL SERVICE	Gasoline Service Stations
1977	BELLS SHELL SERVICE	Gasoline Service Stations
1978	BELLS SHELL SERVICE	Gasoline Service Stations
1979	BELLS SHELL SERVICE	Gasoline Service Stations
1980	BELLS SHELL SERVICE	Gasoline Service Stations
1982	BELLS SHELL SERVICE	Gasoline Service Stations
1983	BELLS SHELL SERVICE	Gasoline Service Stations
1985	BELLS SHELL SERVICE	Gasoline Service Stations
1986	BELLS SHELL SERVICE	Gasoline Service Stations
1987	BELLS SHELL SERVICE	Gasoline Service Stations
1988	BELLS SHELL SERVICE	Gasoline Service Stations
1989	BELLS SHELL SERVICE	Gasoline Service Stations
1990	BELLS SHELL SERVICE	Gasoline Service Stations
1991	BELLS SHELL SERVICE	Gasoline Service Stations
1992	BELLS SHELL SERVICE	Gasoline Service Stations
1993	BELLS SHELL SERVICE	Gasoline Service Stations
1997	BELLS SHELL SERVICE STATION	Gasoline Service Stations
1998	WESTERN SHELL SERVICE STATION	Gasoline Service Stations

O67 **SHELL SERVICE STAION 135535**
Target **7217 S WESTERN / FLORENCE**
Property **LOS ANGELES, CA 90047**

RCRA-SQG **1000288406**
FINDS **CAD981405269**
ECHO

Site 14 of 21 in cluster O

Actual: RCRA-SQG:
156 ft.

Focus Map:
3

Date form received by agency: 02/28/2002

Facility name: SHELL SERVICE STAION 135535
Facility address: 7217 S WESTERN / FLORENCE
 LOS ANGELES, CA 90047

EPA ID: CAD981405269
Mailing address: PO BOX 2648
 HOUSTON, TX 77252

Contact: SONDRA E BIENVENU
Contact address: Not reported
 Not reported

Contact country: US
Contact telephone: 713-241-5036
Contact email: Not reported

EPA Region: 09
Classification: Small Small Quantity Generator
Description: Handler: generates more than 100 and less than 1000 kg of hazardous waste during any calendar month and accumulates less than 6000 kg of hazardous waste at any time; or generates 100 kg or less of hazardous waste during any calendar month, and accumulates more than 1000 kg of hazardous waste at any time

Handler Activities Summary:
U.S. importer of hazardous waste: No

Map ID
Direction
Distance
Elevation

MAP FINDINGS

Site

Database(s)

EDR ID Number
EPA ID Number

SHELL SERVICE STAION 135535 (Continued)

1000288406

Mixed waste (haz. and radioactive): No
Recycler of hazardous waste: No
Transporter of hazardous waste: No
Treater, storer or disposer of HW: No
Underground injection activity: No
On-site burner exemption: No
Furnace exemption: No
Used oil fuel burner: No
Used oil processor: No
User oil refiner: No
Used oil fuel marketer to burner: No
Used oil Specification marketer: No
Used oil transfer facility: No
Used oil transporter: No

Historical Generators:

Date form received by agency: 02/28/2002
Site name: SHELL SERVICE STAION 135535
Classification: Small Quantity Generator

Date form received by agency: 04/08/1998
Site name: SHELL OIL CO
Classification: Small Quantity Generator

. Waste code: D001
. Waste name: IGNITABLE WASTE

. Waste code: D018
. Waste name: BENZENE

Date form received by agency: 09/01/1996
Site name: SHELL OIL CO
Classification: Small Quantity Generator

Date form received by agency: 04/13/1990
Site name: SHELL OIL CO 204-4539-4107
Classification: Large Quantity Generator

Violation Status: No violations found

FINDS:

Registry ID: 110002696495

Environmental Interest/Information System

RCRAInfo is a national information system that supports the Resource Conservation and Recovery Act (RCRA) program through the tracking of events and activities related to facilities that generate, transport, and treat, store, or dispose of hazardous waste. RCRAInfo allows RCRA program staff to track the notification, permit, compliance, and corrective action activities required under RCRA.

HAZARDOUS WASTE BIENNIAL REPORTER

[Click this hyperlink](#) while viewing on your computer to access additional FINDS: detail in the EDR Site Report.

Map ID
Direction
Distance
Elevation

MAP FINDINGS

Site

Database(s)

EDR ID Number
EPA ID Number

SHELL SERVICE STATION 135535 (Continued)

1000288406

ECHO:

Envid: 1000288406
Registry ID: 110002696495
DFR URL: <http://echo.epa.gov/detailed-facility-report?fid=110002696495>

O68 FLORENCE/WESTERN AUTO CARE
Target 7217 S WESTERN AVE
Property LOS ANGELES, CA 90047

UST U003781587
N/A

Site 15 of 21 in cluster O

Actual: UST:
156 ft. Facility ID: 25333
Focus Map: Permitting Agency: LOS ANGELES, CITY OF
3 Latitude: 33.97415
Longitude: -118.30899

O69 BELLS SHELL
Target 7217 S WESTERN
Property LOS ANGELES, CA 90047

HIST UST U001561923
N/A

Site 16 of 21 in cluster O

Actual: HIST UST:
156 ft. File Number: 000284C2
Focus Map: URL: <http://geotracker.waterboards.ca.gov/ustpdfs/pdf/000284C2.pdf>
3 Region: STATE
Facility ID: 00000016823
Facility Type: Gas Station
Other Type: Not reported
Contact Name: BELL, G JR & B. W.
Telephone: 2137783090
Owner Name: SHELL OIL COMPANY
Owner Address: P.O. BOX 4848
Owner City,St,Zip: ANAHEIM, CA 92803
Total Tanks: 0005

Tank Num: 001
Container Num: 2
Year Installed: Not reported
Tank Capacity: 00000000
Tank Used for: Not reported
Type of Fuel: Not reported
Container Construction Thickness: Not reported
Leak Detection: Not reported

Tank Num: 002
Container Num: 3
Year Installed: Not reported
Tank Capacity: 00000000
Tank Used for: Not reported
Type of Fuel: Not reported
Container Construction Thickness: Not reported
Leak Detection: Not reported

Tank Num: 003

Map ID
Direction
Distance
Elevation

MAP FINDINGS

Site

Database(s)

EDR ID Number
EPA ID Number

BELLS SHELL (Continued)

U001561923

Container Num:	4
Year Installed:	Not reported
Tank Capacity:	00000000
Tank Used for:	Not reported
Type of Fuel:	Not reported
Container Construction Thickness:	Not reported
Leak Detection:	Not reported
Tank Num:	004
Container Num:	5
Year Installed:	Not reported
Tank Capacity:	00000000
Tank Used for:	Not reported
Type of Fuel:	Not reported
Container Construction Thickness:	Not reported
Leak Detection:	Not reported
Tank Num:	005
Container Num:	1
Year Installed:	1968
Tank Capacity:	00008000
Tank Used for:	PRODUCT
Type of Fuel:	UNLEADED
Container Construction Thickness:	1/4
Leak Detection:	Stock Inventor, 10
Tank Num:	006
Container Num:	1
Year Installed:	1968
Tank Capacity:	00008000
Tank Used for:	PRODUCT
Type of Fuel:	UNLEADED
Container Construction Thickness:	1/4
Leak Detection:	Stock Inventor, 10
Tank Num:	007
Container Num:	2
Year Installed:	1968
Tank Capacity:	00005000
Tank Used for:	PRODUCT
Type of Fuel:	PREMIUM
Container Construction Thickness:	1/4
Leak Detection:	Stock Inventor, 10
Tank Num:	008
Container Num:	3
Year Installed:	1968
Tank Capacity:	00000550
Tank Used for:	WASTE
Type of Fuel:	WASTE OIL
Container Construction Thickness:	12
Leak Detection:	Stock Inventor, 10
Tank Num:	009
Container Num:	4
Year Installed:	1968
Tank Capacity:	00005000

Map ID
Direction
Distance
Elevation

MAP FINDINGS

Site

Database(s)

EDR ID Number
EPA ID Number

BELLS SHELL (Continued)

U001561923

Tank Used for: PRODUCT
Type of Fuel: PREMIUM
Container Construction Thickness: 1/4
Leak Detection: Stock Inventor, 10

Tank Num: 010
Container Num: 5
Year Installed: 1970
Tank Capacity: 00008000
Tank Used for: PRODUCT
Type of Fuel: REGULAR
Container Construction Thickness: 1/4
Leak Detection: Stock Inventor, 10

[Click here for Geo Tracker PDF:](#)

O70 **JACK IN THE BOX #5312**
Target **7201 S WESTERN AVE**
Property **LOS ANGELES, CA 90047**

FINDS **1016714926**
N/A

Site 17 of 21 in cluster O

Actual: 156 ft. **FINDS:**
Focus Map: 3 Registry ID: 110057063902
Environmental Interest/Information System
STATE MASTER

[Click this hyperlink](#) while viewing on your computer to access additional FINDS: detail in the EDR Site Report.

P71 **FLORENCE WESTERN MEDICAL GROUP**
Target **7301 SOUTH WESTERN AVENUE**
Property **LOS ANGELES, CA 90047**

HAZNET **S113068175**
N/A

Site 1 of 3 in cluster P

Actual: 160 ft. **HAZNET:**
Focus Map: 3 Facility Name: FLORENCE WESTERN MEDICAL GROUP
envid: S113068175
Year: 2000
GEPaid: CAL000121198
Contact: GLORIA MITCHELL
Telephone: 3237782131
Mailing Name: Not reported
Mailing Address: 7301 S WESTERN AVE
Mailing City, St, Zip: LOS ANGELES, CA 900472254
Gen County: Not reported
TSD EPA ID: CAT080025711
TSD County: Not reported
Waste Category: Aqueous solution with total organic residues less than 10 percent
Disposal Method: Recycler
Tons: 1.16
Cat Decode: Not reported

Map ID
Direction
Distance
Elevation

MAP FINDINGS

Site

Database(s)

EDR ID Number
EPA ID Number

FLORENCE WESTERN MEDICAL GROUP (Continued)

S113068175

Method Decode: Not reported
Facility County: Los Angeles

envid: S113068175
Year: 1999
GEPaid: CAL000121198
Contact: ACCIE MITCHELL MD
Telephone: 2137782131
Mailing Name: Not reported
Mailing Address: 7301 S WESTERN AVE
Mailing City,St,Zip: LOS ANGELES, CA 900472254
Gen County: Not reported
TSD EPA ID: CAT080013352
TSD County: Not reported
Waste Category: Aqueous solution with total organic residues 10 percent or more
Disposal Method: Recycler
Tons: .9591
Cat Decode: Not reported
Method Decode: Not reported
Facility County: Los Angeles

envid: S113068175
Year: 1996
GEPaid: CAL000121198
Contact: ACCIE MITCHELL MD
Telephone: 2137782131
Mailing Name: Not reported
Mailing Address: 7301 S WESTERN AVE
Mailing City,St,Zip: LOS ANGELES, CA 900472254
Gen County: Not reported
TSD EPA ID: CAD981402522
TSD County: Not reported
Waste Category: Other inorganic solid waste
Disposal Method: Recycler
Tons: .0030
Cat Decode: Not reported
Method Decode: Not reported
Facility County: Los Angeles

envid: S113068175
Year: 1994
GEPaid: CAL000121198
Contact: ACCIE MITCHELL MD
Telephone: 2137782131
Mailing Name: Not reported
Mailing Address: 7301 S WESTERN AVE
Mailing City,St,Zip: LOS ANGELES, CA 900472254
Gen County: Not reported
TSD EPA ID: CAD981402522
TSD County: Not reported
Waste Category: Metal sludge (Alkaline solution (pH >= 12.5) with metals)
Disposal Method: Recycler
Tons: .0125
Cat Decode: Not reported
Method Decode: Not reported
Facility County: Los Angeles

Map ID
Direction
Distance
Elevation

MAP FINDINGS

Site

Database(s)

EDR ID Number
EPA ID Number

FLORENCE WESTERN MEDICAL GROUP (Continued)

S113068175

envid: S113068175
Year: 1993
GEPaid: CAL000121198
Contact: ACCIE MITCHELL MD
Telephone: 2137782131
Mailing Name: Not reported
Mailing Address: 7301 S WESTERN AVE
Mailing City,St,Zip: LOS ANGELES, CA 900472254
Gen County: Not reported
TSD EPA ID: CAD982524613
TSD County: Not reported
Waste Category: Photochemicals/photoprocessing waste
Disposal Method: Recycler
Tons: 1.25000000000
Cat Decode: Not reported
Method Decode: Not reported
Facility County: Los Angeles

[Click this hyperlink](#) while viewing on your computer to access additional CA_HAZNET: detail in the EDR Site Report.

P72 SEASIDE OIL CO
Target 7323 S WESTERN AVE
Property LOS ANGELES, CA

EDR Hist Auto 1009077948
N/A

Site 2 of 3 in cluster P

Actual: EDR Hist Auto
162 ft.

Focus Map:	Year:	Name:	Type:
3	1929	LAWS CHAS	GASOLINE AND OIL SERVICE STATION
	1937	SEASIDE OIL CO	GASOLINE AND OIL SERVICE STATIONS
	1942	WASSERMAN JOS	GASOLINE AND OIL SERVICE STATIONS

Q73 WESTERN AUTO BODY & PAINT REPAIR
Target 7401 S WESTERN AVE
Property LOS ANGELES, CA 90047

FINDS 1023333750
ECHO N/A

Site 1 of 11 in cluster Q

Actual: FINDS:
162 ft.

Focus Map: Registry ID: 110066286432
3

Environmental Interest/Information System

RCRAInfo is a national information system that supports the Resource Conservation and Recovery Act (RCRA) program through the tracking of events and activities related to facilities that generate, transport, and treat, store, or dispose of hazardous waste. RCRAInfo allows RCRA program staff to track the notification, permit, compliance, and corrective action activities required under RCRA.

STATE MASTER

Map ID
Direction
Distance
Elevation

MAP FINDINGS

Site

Database(s)

EDR ID Number
EPA ID Number

WESTERN AUTO BODY & PAINT REPAIR (Continued)

1023333750

[Click this hyperlink](#) while viewing on your computer to access additional FINDS: detail in the EDR Site Report.

ECHO:

Envid: 1023333750
Registry ID: 110066286432
DFR URL: <http://echo.epa.gov/detailed-facility-report?fid=110066286432>

Q74 **WESTERN AUTO BODY & PAINT REPAIR**
Target **7401 S WESTERN AVE**
Property **LOS ANGELES, CA 90047**

RCRA NonGen / NLR **1024825709**
CAL000351953

Site 2 of 11 in cluster Q

Actual:
162 ft.

Focus Map:
3

RCRA NonGen / NLR:
Date form received by agency: 04/23/2010
Facility name: WESTERN AUTO BODY & PAINT REPAIR
Facility address: 7401 S WESTERN AVE
LOS ANGELES, CA 90047-2428
EPA ID: CAL000351953
Contact: MANUEL QUINTANILLA
Contact address: 7401 S WESTERN AVE
LOS ANGELES, CA 90047-2428
Contact country: Not reported
Contact telephone: 323-752-7832
Contact email: Not reported
EPA Region: 09
Classification: Non-Generator
Description: Handler: Non-Generators do not presently generate hazardous waste

Owner/Operator Summary:

Owner/operator name: MANUEL QUINTANILLA
Owner/operator address: 7401 S WESTERN AVE
LOS ANGELES, CA 90047
Owner/operator country: Not reported
Owner/operator telephone: 323-752-7832
Owner/operator email: Not reported
Owner/operator fax: Not reported
Owner/operator extension: Not reported
Legal status: Other
Owner/Operator Type: Operator
Owner/Op start date: Not reported
Owner/Op end date: Not reported

Owner/operator name: MANUEL QUINTANILLA
Owner/operator address: 7401 S WESTERN AVE
LOS ANGELES, CA 90047
Owner/operator country: Not reported
Owner/operator telephone: 323-752-7832
Owner/operator email: Not reported
Owner/operator fax: Not reported
Owner/operator extension: Not reported
Legal status: Other
Owner/Operator Type: Owner
Owner/Op start date: Not reported
Owner/Op end date: Not reported

Map ID
Direction
Distance
Elevation

MAP FINDINGS

Site

Database(s)

EDR ID Number
EPA ID Number

WESTERN AUTO BODY & PAINT REPAIR (Continued)

1024825709

Handler Activities Summary:

U.S. importer of hazardous waste: No
Mixed waste (haz. and radioactive): No
Recycler of hazardous waste: No
Transporter of hazardous waste: Yes
Treater, storer or disposer of HW: No
Underground injection activity: No
On-site burner exemption: No
Furnace exemption: No
Used oil fuel burner: No
Used oil processor: No
User oil refiner: No
Used oil fuel marketer to burner: No
Used oil Specification marketer: No
Used oil transfer facility: No
Used oil transporter: No

Violation Status: No violations found

Q75 **JAMES R NOLAN DC**
Target **7408 S WESTERN AVE**
Property **LOS ANGELES, CA 90047**

HAZNET **S113052894**
 N/A

Site 3 of 11 in cluster Q

Actual:
162 ft.

Focus Map:
4

HAZNET:
Facility Name: JAMES R NOLAN DC
envid: S113052894
Year: 1995
GEPaid: CAL000080841
Contact: NOLAN JAMES R
Telephone: 2137531313
Mailing Name: Not reported
Mailing Address: 7408 S WESTERN AVE
Mailing City,St,Zip: LOS ANGELES, CA 900472427
Gen County: Not reported
TSD EPA ID: CAD982524613
TSD County: Not reported
Waste Category: Photochemicals/photoprocessing waste
Disposal Method: Recycler
Tons: .1251
Cat Decode: Not reported
Method Decode: Not reported
Facility County: Los Angeles

envid: S113052894
Year: 1995
GEPaid: CAL000080841
Contact: NOLAN JAMES R
Telephone: 2137531313
Mailing Name: Not reported
Mailing Address: 7408 S WESTERN AVE
Mailing City,St,Zip: LOS ANGELES, CA 900472427
Gen County: Not reported
TSD EPA ID: CAT000613976
TSD County: Not reported
Waste Category: Photochemicals/photoprocessing waste
Disposal Method: Transfer Station

Map ID
Direction
Distance
Elevation

MAP FINDINGS

Site

Database(s)

EDR ID Number
EPA ID Number

JAMES R NOLAN DC (Continued)

S113052894

Tons: .0625
Cat Decode: Not reported
Method Decode: Not reported
Facility County: Los Angeles

envid: S113052894
Year: 1993
GEPaid: CAL000080841
Contact: NOLAN JAMES R
Telephone: 2137531313
Mailing Name: Not reported
Mailing Address: 7408 S WESTERN AVE
Mailing City,St,Zip: LOS ANGELES, CA 900472427
Gen County: Not reported
TSD EPA ID: CAD982524613
TSD County: Not reported
Waste Category: Photochemicals/photoprocessing waste
Disposal Method: Recycler
Tons: 0.12509999999
Cat Decode: Not reported
Method Decode: Not reported
Facility County: Los Angeles

Q76
Target
Property

MORRIS SERVICE CENTER
7411 WESTERN AVE
LOS ANGELES, CA

LA Co. Site Mitigation **S106843369**
N/A

Site 4 of 11 in cluster Q

Actual:
164 ft.
Focus Map:
3

LA Co. Site Mitigation:
Facility ID: Not reported
Status: Not reported
Site ID: SD0010036
Jurisdiction: County
Case ID: RO0000486
Abated: Yes
Assigned To: Don Thompson
Entered Date: 05/11/2004
Abated Date: 05/29/2002

Q77
Target
Property

SOPHISTICATED AUTO BODY
7419 S WESTERN AVE
LOS ANGELES, CA 90047

FINDS **1023295842**
N/A

Site 5 of 11 in cluster Q

Actual:
164 ft.
Focus Map:
3

FINDS:
Registry ID: 110065876038
Environmental Interest/Information System
STATE MASTER

[Click this hyperlink](#) while viewing on your computer to access additional FINDS: detail in the EDR Site Report.

Map ID
Direction
Distance
Elevation

MAP FINDINGS

Site

Database(s)

EDR ID Number
EPA ID Number

Q78 **DDS COLLISION INC**
Target **7419 S WESTERN AVE**
Property **LOS ANGELES, CA 90047**

HAZNET **S113129645**
 N/A

Site 6 of 11 in cluster Q

Actual:
164 ft.

HAZNET:

Focus Map:
3

Facility Name: DDS COLLISION INC
envid: S113129645
Year: 2015
GEPaid: CAL000389883
Contact: LEILA ROUZBEHI
Telephone: 3237501700
Mailing Name: Not reported
Mailing Address: 7419 S WESTERN AVE
Mailing City,St,Zip: LOS ANGELES, CA 90047
Gen County: Los Angeles
TSD EPA ID: CAT080013352
TSD County: Los Angeles
Waste Category: Unspecified solvent mixture
Disposal Method: Fuel Blending Prior To Energy Recovery At Another Site
Tons: 0.198
Cat Decode: Not reported
Method Decode: Not reported
Facility County: Los Angeles

envid: S113129645
Year: 2005
GEPaid: CAL000277294
Contact: GEORGE MCLEAN
Telephone: 3239710930
Mailing Name: Not reported
Mailing Address: 7419 S WESTERN AVE
Mailing City,St,Zip: LOS ANGELES, CA 90047
Gen County: Not reported
TSD EPA ID: CAD982444481
TSD County: Not reported
Waste Category: Aqueous solution with total organic residues less than 10 percent
Disposal Method: Treatment, Tank
Tons: 0.06
Cat Decode: Not reported
Method Decode: Not reported
Facility County: Los Angeles

envid: S113129645
Year: 2005
GEPaid: CAL000277294
Contact: GEORGE MCLEAN
Telephone: 3239710930
Mailing Name: Not reported
Mailing Address: 7419 S WESTERN AVE
Mailing City,St,Zip: LOS ANGELES, CA 90047
Gen County: Not reported
TSD EPA ID: CAD982444481
TSD County: Not reported
Waste Category: Other organic solids
Disposal Method: Not reported
Tons: 0.01
Cat Decode: Not reported

Map ID
Direction
Distance
Elevation

MAP FINDINGS

Site

Database(s)

EDR ID Number
EPA ID Number

DDS COLLISION INC (Continued)

S113129645

Method Decode: Not reported
Facility County: Los Angeles

Q79 **DDS COLLISION**
Target **7419 S WESTERN AVE**
Property **LOS ANGELES, CA 90047**

FINDS **1024623045**
ECHO **N/A**

Site 7 of 11 in cluster Q

Actual:
164 ft.

FINDS:

Focus Map:
3

Registry ID: 110070411432

Environmental Interest/Information System

RCRAInfo is a national information system that supports the Resource Conservation and Recovery Act (RCRA) program through the tracking of events and activities related to facilities that generate, transport, and treat, store, or dispose of hazardous waste. RCRAInfo allows RCRA program staff to track the notification, permit, compliance, and corrective action activities required under RCRA.

[Click this hyperlink](#) while viewing on your computer to access additional FINDS: detail in the EDR Site Report.

ECHO:

Envid: 1024623045
Registry ID: 110070411432
DFR URL: <http://echo.epa.gov/detailed-facility-report?fid=110070411432>

Q80 **MORRIS SERVICE CT.**
Target **7415 S. WESTERN AVENUE**
Property **LOS ANGELES, CA 90047**

ENVIROSTOR **S105087747**
N/A

Site 8 of 11 in cluster Q

Actual:
164 ft.

ENVIROSTOR:

Focus Map:
3

Facility ID: 19750104
Status: Refer: 1248 Local Agency
Status Date: 11/13/2001
Site Code: Not reported
Site Type: Evaluation
Site Type Detailed: Evaluation
Acres: Not reported
NPL: NO
Regulatory Agencies: NONE SPECIFIED
Lead Agency: NONE SPECIFIED
Program Manager: Not reported
Supervisor: Referred - Not Assigned
Division Branch: Cleanup Cypress
Assembly: 59
Senate: 30
Special Program: Not reported
Restricted Use: NO
Site Mgmt Req: NONE SPECIFIED
Funding: Not Applicable

Map ID
Direction
Distance
Elevation

MAP FINDINGS

Site

Database(s)

EDR ID Number
EPA ID Number

MORRIS SERVICE CT. (Continued)

S105087747

Latitude: 33.97216
Longitude: -118.3093
APN: NONE SPECIFIED
Past Use: NONE SPECIFIED
Potential COC: NONE SPECIFIED
Confirmed COC: NONE SPECIFIED
Potential Description: NONE SPECIFIED
Alias Name: 19750104
Alias Type: Envirostor ID Number

Completed Info:

Completed Area Name: Not reported
Completed Sub Area Name: Not reported
Completed Document Type: Not reported
Completed Date: Not reported
Comments: Not reported

Future Area Name: Not reported
Future Sub Area Name: Not reported
Future Document Type: Not reported
Future Due Date: Not reported
Schedule Area Name: Not reported
Schedule Sub Area Name: Not reported
Schedule Document Type: Not reported
Schedule Due Date: Not reported
Schedule Revised Date: Not reported

Q81 **MORRIS SERVICE CT.**
Target **7415 S. WESTERN AVENUE**
Property **LOS ANGELES, CA 90047**

FINDS **1023196097**
 N/A

Site 9 of 11 in cluster Q

Actual: **FINDS:**
164 ft.

Focus Map: Registry ID: 110061019393
3

 Environmental Interest/Information System
 STATE MASTER

[Click this hyperlink](#) while viewing on your computer to access additional FINDS: detail in the EDR Site Report.

Q82 **FRANCIS LINSK**
Target **7415 S WESTERN AVE**
Property **LOS ANGELES, CA 90047**

HAZNET **S112911345**
 N/A

Site 10 of 11 in cluster Q

Actual: **HAZNET:**
164 ft.

Focus Map: Facility Name: FRANCIS LINSK
3 envid: S112911345
 Year: 2000
 GEPaid: CAC002313209
 Contact: HAITHAM JAMMAL
 Telephone: 2137491923

Map ID
Direction
Distance
Elevation

MAP FINDINGS

Site

Database(s)

EDR ID Number
EPA ID Number

FRANCIS LINSK (Continued)

S112911345

Mailing Name: Not reported
Mailing Address: 6357 COLGATE AVE
Mailing City,St,Zip: LOS ANGELES, CA 900480000
Gen County: Not reported
TSD EPA ID: CAD981696420
TSD County: Not reported
Waste Category: Waste oil and mixed oil
Disposal Method: Transfer Station
Tons: 3.33
Cat Decode: Not reported
Method Decode: Not reported
Facility County: Los Angeles

R83 **BRENT W F**
Target **7501 S WESTERN AVE**
Property **LOS ANGELES, CA**

EDR Hist Auto **1009080104**
N/A

Site 1 of 5 in cluster R

Actual: EDR Hist Auto
166 ft.

Focus Map:	Year:	Name:	Type:
3	1937	BRENT W F	GASOLINE AND OIL SERVICE STATIONS
	1937	DAVIS L C	AUTOMOBILE REPAIRING
	1942	BRENT W F	GASOLINE AND OIL SERVICE STATIONS
	1989	GILBERT AUTO BODY SHOP	General Automotive Repair Shops
	1989	MR MUFFLER	General Automotive Repair Shops
	1991	MR MUFFLER	General Automotive Repair Shops
	1991	GILBERT AUTO BODY SHOP	General Automotive Repair Shops
	1992	MR MUFFLER	General Automotive Repair Shops

R84 **WILLIAM H KINDRED**
Target **7501 S WESTERN AVE**
Property **LOS ANGELES, CA 90047**

HAZNET **S112890387**
N/A

Site 2 of 5 in cluster R

Actual: HAZNET:
166 ft.

Focus Map: 3

Facility Name: WILLIAM H KINDRED
envid: S112890387
Year: 1999
GEPaid: CAC001424968
Contact: WILLIAM H KINDRED
Telephone: 0000000000
Mailing Name: Not reported
Mailing Address: 7511 S WESTERN AVE
Mailing City,St,Zip: LOS ANGELES, CA 900470000
Gen County: Not reported
TSD EPA ID: CAD028409019
TSD County: Not reported
Waste Category: Tank bottom waste
Disposal Method: Treatment, Tank
Tons: 1.9807
Cat Decode: Not reported
Method Decode: Not reported
Facility County: Los Angeles

Map ID
 Direction
 Distance
 Elevation

MAP FINDINGS

Site

Database(s)

EDR ID Number
 EPA ID Number

R85 **WESTERN SERVICE STATION**
Target **7527 S WESTERN AVE**
Property **LOS ANGELES, CA**

EDR Hist Auto **1009078775**
 N/A

Site 3 of 5 in cluster R

Actual: EDR Hist Auto
166 ft.

Focus Map:
3

Year:	Name:
1929	DIDIER F D
1929	WESTERN SERVICE STATION
1933	DIDIER F D
1988	E & J AUTO REPAIR
1988	DAVIS ENTERPRISE
1989	E & J AUTO REPAIR
1989	DAVIS ENTERPRISE
1989	LEBLANC ENTERPRISES
1989	NEW DRESSER BILL UPHOLSTE
1991	NEW DRESSER BILL UPHOLSTE
1991	LEBLANC ENTERPRISES
1992	LEBLANC ENTERPRISES
1992	NEW DRESSER BILL UPHOLSTERY
1993	NEW DRESSER BILL UPHOLSTERY
1994	MIRANDA ENTERPRISES
1994	NEW DRESSER BILL UPHOLSTERY
1995	NEW DRESSER BILL UPHOLSTERY
1995	MIRANDA ENTERPRISES
1996	NEW DRESSER BILL UPHOLSTERY

Type:
 GASOLINE AND OIL SERVICE STATION
 GASOLINE AND OIL SERVICE STATION
 GASOLINE AND OIL SERVICE STATIONS
 General Automotive Repair Shops
 Not reported
 General Automotive Repair Shops
 General Automotive Repair Shops
 General Automotive Repair Shops
 General Automotive Repair Shops
 General Automotive Repair Shops
 General Automotive Repair Shops
 General Automotive Repair Shops
 General Automotive Repair Shops
 General Automotive Repair Shops
 General Automotive Repair Shops
 General Automotive Repair Shops
 Brake Services
 General Automotive Repair Shops
 General Automotive Repair Shops
 Brake Services
 General Automotive Repair Shops

S86 **SHAPIRO ISADORE**
Target **7615 S WESTERN AVE**
Property **LOS ANGELES, CA**

EDR Hist Cleaner **1009189683**
 N/A

Site 1 of 7 in cluster S

Actual: EDR Hist Cleaner
168 ft.

Focus Map:
3

Year:	Name:
1933	SHAPIRO ISADORE

Type:
 CLOTHES PRESSERS AND CLEANERS

87 **HICKS R W**
Target **7710 S WESTERN AVE**
Property **LOS ANGELES, CA**

EDR Hist Cleaner **1009194429**
 N/A

EDR Hist Cleaner

Actual: Year: Name:
170 ft. 1937 HICKS R W

Type:
 CLOTHES PRESSERS AND CLEANERS

Focus Map:
4

MAP FINDINGS

Map ID
Direction
Distance
Elevation

Site

Database(s)

EDR ID Number
EPA ID Number

T88
Target **7855 S WESTERN AVE**
Property **LOS ANGELES, CA 90047**

CDL **S107536349**
N/A

Site 1 of 7 in cluster T

Actual: CDL:
175 ft. Facility ID: 2001-08-037
Focus Map: Date: 08/06/2001
3 Labtype: Abandoned Drug Lab
Lab Type: Abandoned Drug Lab Waste (A) - location away from an actual illegal drug lab where drug lab waste and/or equipment were abandoned.

T89
Target **7853 SOUTH WESTEREN AVE**
Property **LOS ANGELES, CA**

ERNS **2013068848**
N/A

Site 2 of 7 in cluster T

Actual:
175 ft. [Click this hyperlink](#) while viewing on your computer to access additional ERNS detail in the EDR Site Report.
Focus Map:
3

U90 **AVALON CLEANERS DYERS**
Target **7877 S WESTERN AVE**
Property **LOS ANGELES, CA**

EDR Hist Cleaner **1009187802**
N/A

Site 1 of 3 in cluster U

Actual: EDR Hist Cleaner
177 ft.
Focus Map: Year: Name: Type:
3 1937 AVALON CLEANERS DYERS CLOTHES PRESSERS AND CLEANERS

U91 **BLAZSHEK RUDOLPH**
Target **7924 S WESTERN AVE**
Property **LOS ANGELES, CA**

EDR Hist Auto **1009081023**
N/A

Site 2 of 3 in cluster U

Actual: EDR Hist Auto
177 ft.
Focus Map: Year: Name: Type:
4 1933 BLASCHEK RUDOLPH GASOLINE AND OIL SERVICE STATIONS
1937 BLAZSHEK RUDOLPH GASOLINE AND OIL SERVICE STATIONS
1942 COOPERMAN M B GASOLINE AND OIL SERVICE STATIONS

MAP FINDINGS

Map ID
Direction
Distance
Elevation

Site

Database(s)

EDR ID Number
EPA ID Number

V92 **JEFF HANLEY**
Target **8025 S. WESTERN AVENUE**
Property **LOS ANGELES, CA 90047**

FINDS **1024615510**
ECHO **N/A**

Site 1 of 4 in cluster V

Actual: **FINDS:**
181 ft.

Focus Map: **Registry ID:** **110070403897**
3

Environmental Interest/Information System

RCRAInfo is a national information system that supports the Resource Conservation and Recovery Act (RCRA) program through the tracking of events and activities related to facilities that generate, transport, and treat, store, or dispose of hazardous waste. RCRAInfo allows RCRA program staff to track the notification, permit, compliance, and corrective action activities required under RCRA.

[Click this hyperlink](#) while viewing on your computer to access additional FINDS: detail in the EDR Site Report.

ECHO:

Envid: 1024615510
Registry ID: 110070403897
DFR URL: <http://echo.epa.gov/detailed-facility-report?fid=110070403897>

93 **STEPHENS P M**
Target **8127 S WESTERN AVE**
Property **LOS ANGELES, CA**

EDR Hist Auto **1009076990**
N/A

EDR Hist Auto

Actual: 182 ft.	Year: Name:	Type:
	1929 STEPHENS P M	GASOLINE AND OIL SERVICE STATION
Focus Map: 3	1933 BUDS SERVICE	GASOLINE AND OIL SERVICE STATIONS
	1937 CLARK L L	GASOLINE AND OIL SERVICE STATIONS
	1942 WHITE G S	AUTOMOBILE REPAIRING
	1942 CLARK L L	GASOLINE AND OIL SERVICE STATIONS

W94 **SHELL STATION (FORMER)**
Target **8222 WESTERN AVE. S.**
Property **LOS ANGELES, CA 90047**

LUST **S108997082**
N/A

Site 1 of 11 in cluster W

Actual: **LUST:**
183 ft.

Focus Map: **Lead Agency:** **LOS ANGELES RWQCB (REGION 4)**
4 **Case Type:** **LUST Cleanup Site**
Geo Track: **http://geotracker.waterboards.ca.gov/profile_report.asp?global_id=T0603784940**
Global Id: **T0603784940**
Latitude: **33.963925**
Longitude: **-118.309004**
Status: **Completed - Case Closed**
Status Date: **01/16/2015**
Case Worker: **CET**
RB Case Number: **900470216**
Local Agency: **LOS ANGELES, CITY OF**

Map ID
Direction
Distance
Elevation

MAP FINDINGS

Site

Database(s)

EDR ID Number
EPA ID Number

SHELL STATION (FORMER) (Continued)

S108997082

File Location: Not reported
Local Case Number: 36474
Potential Media Affect: Aquifer used for drinking water supply
Potential Contaminants of Concern: Benzene
Site History: Not reported

LUST:

Global Id: T0603784940
Contact Type: Regional Board Caseworker
Contact Name: CHANDRA TYLER
Organization Name: LOS ANGELES RWQCB (REGION 4)
Address: Not reported
City: R4 UNKNOWN
Email: cetyler@waterboards.ca.gov
Phone Number: Not reported

Global Id: T0603784940
Contact Type: Local Agency Caseworker
Contact Name: ELOY LUNA
Organization Name: LOS ANGELES, CITY OF
Address: 200 North Main Street, Suite 1780
City: LOS ANGELES
Email: eloy.luna@lacity.org
Phone Number: Not reported

LUST:

Global Id: T0603784940
Action Type: RESPONSE
Date: 04/15/2008
Action: Monitoring Report - Quarterly

Global Id: T0603784940
Action Type: RESPONSE
Date: 03/13/2013
Action: Request for Closure - Regulator Responded

Global Id: T0603784940
Action Type: RESPONSE
Date: 04/30/2013
Action: Soil and Water Investigation Workplan - Addendum - Regulator Responded

Global Id: T0603784940
Action Type: RESPONSE
Date: 04/09/2013
Action: Site Assessment Report - Regulator Responded

Global Id: T0603784940
Action Type: Other
Date: 11/05/2007
Action: Leak Reported

Global Id: T0603784940
Action Type: RESPONSE
Date: 10/26/2012
Action: Well Installation Workplan

Global Id: T0603784940

Map ID
Direction
Distance
Elevation

MAP FINDINGS

Site

Database(s)

EDR ID Number
EPA ID Number

SHELL STATION (FORMER) (Continued)

S108997082

Action Type: RESPONSE
Date: 07/15/2012
Action: Monitoring Report - Semi-Annually

Global Id: T0603784940
Action Type: RESPONSE
Date: 01/15/2013
Action: Monitoring Report - Semi-Annually

Global Id: T0603784940
Action Type: RESPONSE
Date: 10/29/2013
Action: Request for Closure - Regulator Responded

Global Id: T0603784940
Action Type: ENFORCEMENT
Date: 06/08/2009
Action: Staff Letter

Global Id: T0603784940
Action Type: RESPONSE
Date: 07/15/2008
Action: Monitoring Report - Quarterly

Global Id: T0603784940
Action Type: RESPONSE
Date: 07/15/2013
Action: Monitoring Report - Semi-Annually

Global Id: T0603784940
Action Type: ENFORCEMENT
Date: 06/15/2009
Action: Staff Letter

Global Id: T0603784940
Action Type: RESPONSE
Date: 10/15/2008
Action: Monitoring Report - Quarterly

Global Id: T0603784940
Action Type: RESPONSE
Date: 09/28/2009
Action: Preliminary Site Assessment Workplan

Global Id: T0603784940
Action Type: RESPONSE
Date: 01/15/2009
Action: Monitoring Report - Quarterly

Global Id: T0603784940
Action Type: ENFORCEMENT
Date: 05/16/2013
Action: Staff Letter

Global Id: T0603784940
Action Type: RESPONSE
Date: 01/15/2010

Map ID
Direction
Distance
Elevation

MAP FINDINGS

Site

Database(s)

EDR ID Number
EPA ID Number

SHELL STATION (FORMER) (Continued)

S108997082

Action: Monitoring Report - Semi-Annually

Global Id: T0603784940
Action Type: RESPONSE
Date: 07/15/2009
Action: Monitoring Report - Semi-Annually

Global Id: T0603784940
Action Type: RESPONSE
Date: 04/14/2008
Action: Other Report / Document

Global Id: T0603784940
Action Type: ENFORCEMENT
Date: 06/04/2014
Action: State Water Board Closure Order

Global Id: T0603784940
Action Type: ENFORCEMENT
Date: 01/16/2015
Action: Closure/No Further Action Letter

Global Id: T0603784940
Action Type: RESPONSE
Date: 04/15/2009
Action: Monitoring Report - Quarterly

Global Id: T0603784940
Action Type: RESPONSE
Date: 07/15/2010
Action: Monitoring Report - Semi-Annually

Global Id: T0603784940
Action Type: RESPONSE
Date: 12/08/2014
Action: Well Destruction Report

Global Id: T0603784940
Action Type: RESPONSE
Date: 01/15/2011
Action: Monitoring Report - Semi-Annually

Global Id: T0603784940
Action Type: ENFORCEMENT
Date: 03/12/2008
Action: 13267 Requirement

Global Id: T0603784940
Action Type: ENFORCEMENT
Date: 03/13/2014
Action: Notification - Public Notice of Case Closure

Global Id: T0603784940
Action Type: Other
Date: 11/01/2004
Action: Leak Discovery

Map ID
Direction
Distance
Elevation

MAP FINDINGS

Site

Database(s)

EDR ID Number
EPA ID Number

SHELL STATION (FORMER) (Continued)

S108997082

Global Id: T0603784940
Action Type: RESPONSE
Date: 07/15/2011
Action: Monitoring Report - Semi-Annually

Global Id: T0603784940
Action Type: RESPONSE
Date: 01/15/2012
Action: Monitoring Report - Semi-Annually

Global Id: T0603784940
Action Type: RESPONSE
Date: 04/03/2009
Action: Request for Closure - Regulator Responded

LUST:

Global Id: T0603784940
Status: Completed - Case Closed
Status Date: 01/16/2015

Global Id: T0603784940
Status: Open - Case Begin Date
Status Date: 11/01/2004

Global Id: T0603784940
Status: Open - Eligible for Closure
Status Date: 06/04/2014

Global Id: T0603784940
Status: Open - Eligible for Closure
Status Date: 06/05/2014

Global Id: T0603784940
Status: Open - Site Assessment
Status Date: 11/05/2007

W95 COLLINS CLEANERS
Target 8222 S WESTERN AVE
Property LOS ANGELES, CA 90047

EDR Hist Cleaner 1018964899
N/A

Site 2 of 11 in cluster W

Actual: EDR Hist Cleaner
183 ft.

Focus Map:
4

Year:	Name:	Type:
1976	ELECTROTEX TEXTILE CLEANERS	Drycleaning Plants, Except Rugs
1977	ELECTROTEX TEXTILE CLEANERS	Drycleaning Plants, Except Rugs
1978	ELECTROTEX TEXTILE CLEANERS	Drycleaning Plants, Except Rugs
1979	ELECTROTEX TEXTILE CLEANERS	Drycleaning Plants, Except Rugs
1980	ELECTROTEX TEXTILE CLEANERS	Drycleaning Plants, Except Rugs
1982	ELECTROTEX TEXTILE CLEANERS	Drycleaning Plants, Except Rugs
1987	COLLINS CLEANERS	Drycleaning Plants, Except Rugs
2002	COLLINS CLEANERS	Drycleaning Plants, Except Rugs, NEC
2003	COLLINS CLEANERS	Drycleaning Plants, Except Rugs, NEC
2004	COLLINS CLEANERS	Drycleaning Plants, Except Rugs, NEC
2005	COLLINS CLEANERS	Drycleaning Plants, Except Rugs, NEC

Map ID
 Direction
 Distance
 Elevation

MAP FINDINGS

Site _____ Database(s) _____ EDR ID Number
 _____ EPA ID Number _____

COLLINS CLEANERS (Continued)

1018964899

2006	COLLINS CLEANERS	Drycleaning Plants, Except Rugs, NEC
2007	COLLINS CLEANERS	Drycleaning Plants, Except Rugs, NEC
2008	COLLINS CLEANERS	Drycleaning Plants, Except Rugs, NEC
2009	COLLINS CLEANERS	Drycleaning Plants, Except Rugs, NEC

W96 **SHELL STATION (FORMER)**
Target **8222 WESTERN AVE. S.**
Property **LOS ANGELES, CA**

RGALUST **S114688689**
N/A

Site 3 of 11 in cluster W

Actual: 183 ft.	RGALUST:	2012	SHELL STATION (FORMER)	8222 WESTERN AVE. S.
Focus Map: 4		2011	SHELL STATION (FORMER)	8222 WESTERN AVE. S.
		2010	SHELL STATION (FORMER)	8222 WESTERN AVE. S.
		2009	SHELL STATION (FORMER)	8222 WESTERN AVE. S.
		2008	SHELL STATION (FORMER)	8222 WESTERN AVE. S.

W97 **FORMER SHELL SERVICE STATION**
Target **8222 SOUTH WESTERN AVENUE**
Property **LOS ANGELES, CA 90047**

FINDS **1023337884**
N/A

Site 4 of 11 in cluster W

Actual: 183 ft.	FINDS:	
Focus Map: 4	Registry ID:	110066331277
	Environmental Interest/Information System STATE MASTER	

[Click this hyperlink](#) while viewing on your computer to access additional FINDS: detail in the EDR Site Report.

W98 **COLLINS CLEANERS**
Target **8222 S WESTERN AVE**
Property **LOS ANGELES, CA 90047**

DRYCLEANERS **S106829004**
EMI **N/A**

Site 5 of 11 in cluster W

Actual: 183 ft.	DRYCLEAN SOUTH COAST:	
Focus Map: 4	Facility ID:	36373
	Application Number:	101786
	Permit Number:	Not reported
	Status:	O
	Representative Name:	BILL COLLINS
	Representative Telephone:	213 9713452
	Permit Status:	Not reported
	BCAT Number:	000234
	BCAT Description:	DRY CLEANING EQUIP PERCHLOROETHYLENE
	CCAT Number:	02
	CCAT Description:	ADSORBER (DRY CLEANING) REGENERATIVE
	UTM East:	0
	UTM North:	0

Map ID
Direction
Distance
Elevation

MAP FINDINGS

Site

Database(s)

EDR ID Number
EPA ID Number

COLLINS CLEANERS (Continued)

S106829004

Facility ID: 36373
Application Number: 114624
Permit Number: M46577
Status: O
Representative Name: BILL COLLINS
Representative Telephone: 213 9713452
Permit Status: INACTIVE
BCAT Number: 000234
BCAT Description: DRY CLEANING EQUIP PERCHLOROETHYLENE
CCAT Number: 02
CCAT Description: ADSORBER (DRY CLEANING) REGENERATIVE
UTM East: 0
UTM North: 0

EMI:

Year: 1987
County Code: 19
Air Basin: SC
Facility ID: 36373
Air District Name: SC
SIC Code: 7216
Air District Name: SOUTH COAST AQMD
Community Health Air Pollution Info System: Not reported
Consolidated Emission Reporting Rule: Not reported
Total Organic Hydrocarbon Gases Tons/Yr: 4
Reactive Organic Gases Tons/Yr: 0
Carbon Monoxide Emissions Tons/Yr: 0
NOX - Oxides of Nitrogen Tons/Yr: 0
SOX - Oxides of Sulphur Tons/Yr: 0
Particulate Matter Tons/Yr: 0
Part. Matter 10 Micrometers and Smllr Tons/Yr:0

W99 SHELL STATION (FORMER)
Target 8222 WESTERN AVE. S.
Property LOS ANGELES, CA 90047

FINDS 1023383664
N/A

Site 6 of 11 in cluster W

Actual:
183 ft.

FINDS:

Focus Map:
4

Registry ID: 110066825252
Environmental Interest/Information System
STATE MASTER

[Click this hyperlink](#) while viewing on your computer to access additional FINDS: detail in the EDR Site Report.

Map ID
Direction
Distance
Elevation

MAP FINDINGS

Site

Database(s)

EDR ID Number
EPA ID Number

W100 **COLLINS DRY CLEANERS**
Target **8222 WESTERN**
Property **LOS ANGELES, CA 90047**

RCRA-SQG **1000286230**
CPS-SLIC **CAD981624943**
FINDS
ECHO
HAZNET

Site 7 of 11 in cluster W

Actual:
183 ft.

RCRA-SQG:

Date form received by agency: 09/01/1996

Focus Map:
4

Facility name: COLLINS DRY CLEANERS
Facility address: 8222 WESTERN
 LOS ANGELES, CA 90047

EPA ID: CAD981624943
Mailing address: WESTERN
 LOS ANGELES, CA 90047

Contact: Not reported
Contact address: Not reported
 Not reported

Contact country: US
Contact telephone: Not reported
Contact email: Not reported

EPA Region: 09
Classification: Small Small Quantity Generator

Description: Handler: generates more than 100 and less than 1000 kg of hazardous waste during any calendar month and accumulates less than 6000 kg of hazardous waste at any time; or generates 100 kg or less of hazardous waste during any calendar month, and accumulates more than 1000 kg of hazardous waste at any time

Owner/Operator Summary:

Owner/operator name: WILLIAM COLLINS
Owner/operator address: NOT REQUIRED
 NOT REQUIRED, ME 99999

Owner/operator country: Not reported
Owner/operator telephone: 415-555-1212
Owner/operator email: Not reported
Owner/operator fax: Not reported
Owner/operator extension: Not reported

Legal status: Private
Owner/Operator Type: Owner
Owner/Op start date: Not reported
Owner/Op end date: Not reported

Owner/operator name: NOT REQUIRED
Owner/operator address: NOT REQUIRED
 NOT REQUIRED, ME 99999

Owner/operator country: Not reported
Owner/operator telephone: 415-555-1212
Owner/operator email: Not reported
Owner/operator fax: Not reported
Owner/operator extension: Not reported

Legal status: Private
Owner/Operator Type: Operator
Owner/Op start date: Not reported
Owner/Op end date: Not reported

Handler Activities Summary:

U.S. importer of hazardous waste: No
Mixed waste (haz. and radioactive): No

Map ID
Direction
Distance
Elevation

MAP FINDINGS

Site

Database(s)

EDR ID Number
EPA ID Number

COLLINS DRY CLEANERS (Continued)

1000286230

Recycler of hazardous waste: No
Transporter of hazardous waste: No
Treater, storer or disposer of HW: No
Underground injection activity: No
On-site burner exemption: No
Furnace exemption: No
Used oil fuel burner: No
Used oil processor: No
User oil refiner: No
Used oil fuel marketer to burner: No
Used oil Specification marketer: No
Used oil transfer facility: No
Used oil transporter: No

Violation Status: No violations found

CPS-SLIC:

Region: STATE
Facility Status: Open - Remediation
Status Date: 03/27/2017
Global Id: T10000005731
Lead Agency: LOS ANGELES RWQCB (REGION 4)
Lead Agency Case Number: Not reported
Latitude: 33.9639194
Longitude: -118.3089923
Case Type: Cleanup Program Site
Case Worker: PC
Local Agency: Not reported
RB Case Number: 1306
File Location: Regional Board
Potential Media Affected: Aquifer used for drinking water supply
Potential Contaminants of Concern: Tetrachloroethylene (PCE)
Site History: The site was used as a gas station and dry cleaners. On January 15, 2015, the State Water Resources Control Board granted Shell Oil Products Company a No Further Action determination for environmental impacts from petroleum products. However, the commercial dry-cleaning operation caused leaks of volatile organic compounds, mainly tetrachloroethene (PCE), into the ground beneath the site. Responsible Party conducts a soil vapor extraction system to remediate the subsurface impact. (edited September 2018)

[Click here to access the California GeoTracker records for this facility:](#)

FINDS:

Registry ID: 110002728451

Environmental Interest/Information System

RCRAInfo is a national information system that supports the Resource Conservation and Recovery Act (RCRA) program through the tracking of events and activities related to facilities that generate, transport, and treat, store, or dispose of hazardous waste. RCRAInfo allows RCRA program staff to track the notification, permit, compliance, and corrective action activities required under RCRA.

Map ID
 Direction
 Distance
 Elevation

MAP FINDINGS

Site

Database(s)

EDR ID Number
 EPA ID Number

COLLINS DRY CLEANERS (Continued)

1000286230

[Click this hyperlink](#) while viewing on your computer to access additional FINDS: detail in the EDR Site Report.

ECHO:

Envid: 1000286230
 Registry ID: 110002728451
 DFR URL: <http://echo.epa.gov/detailed-facility-report?fid=110002728451>

HAZNET:

Facility Name: COLLINS DRY CLEANERS
 envid: 1000286230
 Year: 1995
 GEPAID: CAD981624943
 Contact: Not reported
 Telephone: 0000000000
 Mailing Name: Not reported
 Mailing Address: 8222 S WESTERN AVE
 Mailing City,St,Zip: LOS ANGELES, CA 900473035
 Gen County: Not reported
 TSD EPA ID: CAD981397417
 TSD County: Not reported
 Waste Category: Halogenated solvents (chloroforms, methyl chloride, perchloroethylene, etc)
 Disposal Method: Recycler
 Tons: .6321
 Cat Decode: Not reported
 Method Decode: Not reported
 Facility County: Los Angeles

W101 SHELL STATION (FORMER)
Target 8222 WESTERN AVENUE SOUTH
Property LOS ANGELES, CA

UST U004271112
N/A

Site 8 of 11 in cluster W

Actual:
183 ft.

Focus Map:
4

UST CLOSURE:
 Claim Number: Case No. 900470216
 Type: Closure Denials and Approved Orders
 Deadline Date: 2014-05-16 00:00:00
 Documents: Notice, Exec Draft Order, Final Summary
 Comments: Not reported
 Comments URL: Not reported
 Response: Not reported
 Response URL: Not reported
 Comments2: Not reported
 Comments2 URL: Not reported
 Response2: Not reported
 Response2 URL: Not reported
 Closure: WQO 2014-0084-UST (06/18/2014)
 Closure URL: https://pubapps.waterboards.ca.gov/water_issues/programs/ustcf/docs/pr_op_closure_cases/2014_0084_ust.pdf
 Uniform: Uniform Closure Letter (01/16/2015)
 Uniform URL: https://pubapps.waterboards.ca.gov/water_issues/programs/ustcf/docs/pr_op_closure_cases/ucl_900470216.pdf

Map ID
Direction
Distance
Elevation

MAP FINDINGS

Site

Database(s)

EDR ID Number
EPA ID Number

JACOBS CLEANERS (Continued)

1000327707

Recycler of hazardous waste: No
Transporter of hazardous waste: No
Treater, storer or disposer of HW: No
Underground injection activity: No
On-site burner exemption: No
Furnace exemption: No
Used oil fuel burner: No
Used oil processor: No
User oil refiner: No
Used oil fuel marketer to burner: No
Used oil Specification marketer: No
Used oil transfer facility: No
Used oil transporter: No

Violation Status: No violations found

FINDS:

Registry ID: 110002776942

Environmental Interest/Information System

RCRAInfo is a national information system that supports the Resource Conservation and Recovery Act (RCRA) program through the tracking of events and activities related to facilities that generate, transport, and treat, store, or dispose of hazardous waste. RCRAInfo allows RCRA program staff to track the notification, permit, compliance, and corrective action activities required under RCRA.

[Click this hyperlink](#) while viewing on your computer to access additional FINDS: detail in the EDR Site Report.

ECHO:

Envid: 1000327707
Registry ID: 110002776942
DFR URL: <http://echo.epa.gov/detailed-facility-report?fid=110002776942>

**X103
Target
Property**

**DUTEAU E J
8401 S WESTERN AVE
LOS ANGELES, CA**

**EDR Hist Auto 1009078480
N/A**

Site 2 of 2 in cluster X

Actual: EDR Hist Auto
187 ft.

Focus Map:
3

Year:	Name:	Type:
1929	WANNBERG BROS SUPER SERVICE STA	GASOLINE AND OIL SERVICE STATION
1933	DUTEAU E J	GASOLINE AND OIL SERVICE STATIONS
1937	WINGO H C	AUTOMOBILE REPAIRING
1937	DUTEAU E J	GASOLINE AND OIL SERVICE STATIONS
1942	JONES H E	GASOLINE AND OIL SERVICE STATIONS

MAP FINDINGS

Map ID
Direction
Distance
Elevation

Site

Database(s)

EDR ID Number
EPA ID Number

Y107 **LINDHARDT JOHN**
Target **8500 S WESTERN AVE**
Property **LOS ANGELES, CA**

EDR Hist Auto **1009078960**
 N/A

Site 3 of 9 in cluster Y

Actual: EDR Hist Auto
189 ft.

Focus Map: 4	Year: Name:	Type:
	1929 PERRY W B	GASOLINE AND OIL SERVICE STATION
	1929 SMITH D J	GASOLINE AND OIL SERVICE STATION
	1933 SCANNELL C H	GASOLINE AND OIL SERVICE STATIONS
	1937 CHASE P A	GASOLINE AND OIL SERVICE STATIONS
	1942 LINDHARDT JOHN	GASOLINE AND OIL SERVICE STATIONS
	1989 R&R AUTO WORKS	General Automotive Repair Shops
	1991 R&R AUTO WORKS	General Automotive Repair Shops
	1991 EDDIE L PICKFORD JR	General Automotive Repair Shops
	1992 EDDIE L PICKFORD JR	General Automotive Repair Shops
	1992 R&R AUTO WORKS	General Automotive Repair Shops
	1993 EDDIE L PICKFORD JR	General Automotive Repair Shops
	1993 R&R AUTO WORKS	General Automotive Repair Shops

Y108 **DREWS AUTOBODY REPAIRS**
Target **8500 S WESTERN AVE**
Property **LOS ANGELES, CA 90047**

HAZNET **S113108779**
 N/A

Site 4 of 9 in cluster Y

Actual: HAZNET:
189 ft.

Focus Map:
4

Facility Name: DREWS AUTOBODY REPAIRS
envid: S113108779
Year: 2005
GEPaid: CAL000214660
Contact: JAMES ANDREWS / MANAGER
Telephone: 3237896505
Mailing Name: Not reported
Mailing Address: 8500 S WESTERN AVE
Mailing City,St,Zip: LOS ANGELES, CA 900470000
Gen County: Not reported
TSD EPA ID: CAD008252405
TSD County: Not reported
Waste Category: Unspecified solvent mixture
Disposal Method: Not reported
Tons: 0.06
Cat Decode: Not reported
Method Decode: Not reported
Facility County: Los Angeles

Y109 **STILES E B**
Target **8527 S WESTERN AVE**
Property **LOS ANGELES, CA**

EDR Hist Auto **1009080279**
 N/A

Site 5 of 9 in cluster Y

Actual: EDR Hist Auto
191 ft.

Focus Map: 3	Year: Name:	Type:
	1933 WOODCOCK H A	GASOLINE AND OIL SERVICE STATIONS

Map ID
Direction
Distance
Elevation

MAP FINDINGS

Site

Database(s)

EDR ID Number
EPA ID Number

STILES E B (Continued)

1009080279

1937 STILES E B

GASOLINE AND OIL SERVICE STATIONS

Y110 **KRAGEN AUTO PARTS 4000**
Target **8522 S WESTERN AVE**
Property **LOS ANGELES, CA 90047**

HAZNET **S113139161**
N/A

Site 6 of 9 in cluster Y

Actual:
190 ft.

Focus Map:
4

HAZNET:

Facility Name: O'REILLY AUTO PARTS #3442
envid: S113139161
Year: 2013
GEPaid: CAL000298790
Contact: John Bounds
Telephone: 4175204589
Mailing Name: Not reported
Mailing Address: 233 S PATTERSON AVE
Mailing City,St,Zip: SPRINGFIELD, MO 658020000
Gen County: Los Angeles
TSD EPA ID: CAD044429835
TSD County: Los Angeles
Waste Category: Not reported
Disposal Method: Storage, Bulking, And/Or Transfer Off Site--No Treatment/Reovery (H010-H129) Or (H131-H135)
Tons: 0.24
Cat Decode: Not reported
Method Decode: Not reported
Facility County: Not reported

envid: S113139161
Year: 2013
GEPaid: CAL000298790
Contact: John Bounds
Telephone: 4175204589
Mailing Name: Not reported
Mailing Address: 233 S PATTERSON AVE
Mailing City,St,Zip: SPRINGFIELD, MO 658020000
Gen County: Los Angeles
TSD EPA ID: CAD044429835
TSD County: Los Angeles
Waste Category: Not reported
Disposal Method: Storage, Bulking, And/Or Transfer Off Site--No Treatment/Reovery (H010-H129) Or (H131-H135)
Tons: 0.24
Cat Decode: Not reported
Method Decode: Not reported
Facility County: Not reported

envid: S113139161
Year: 2011
GEPaid: CAL000298790
Contact: JAMI GAY
Telephone: 4175204589
Mailing Name: Not reported
Mailing Address: PO BOX 1156
Mailing City,St,Zip: SPRINGFIELD, MO 658011156
Gen County: Not reported
TSD EPA ID: TXD077603371

Map ID
Direction
Distance
Elevation

MAP FINDINGS

Site

Database(s)

EDR ID Number
EPA ID Number

KRAGEN AUTO PARTS 4000 (Continued)

S113139161

TSD County: Not reported
Waste Category: Hydrocarbon solvents (benzene, hexane, Stoddard, Etc.)
Disposal Method: Fuel Blending Prior To Energy Recovery At Another Site
Tons: 0.025
Cat Decode: Not reported
Method Decode: Not reported
Facility County: Los Angeles

envid: S113139161
Year: 2011
GEPaid: CAL000298790
Contact: JAMI GAY
Telephone: 4175204589
Mailing Name: Not reported
Mailing Address: PO BOX 1156
Mailing City,St,Zip: SPRINGFIELD, MO 658011156
Gen County: Not reported
TSD EPA ID: TXD077603371
TSD County: Not reported
Waste Category: Hydrocarbon solvents (benzene, hexane, Stoddard, Etc.)
Disposal Method: Fuel Blending Prior To Energy Recovery At Another Site
Tons: 0.025
Cat Decode: Not reported
Method Decode: Not reported
Facility County: Los Angeles

envid: S113139161
Year: 2009
GEPaid: CAL000298790
Contact: JAMI GAY
Telephone: 4175204589
Mailing Name: Not reported
Mailing Address: PO BOX 1156
Mailing City,St,Zip: SPRINGFIELD, MO 658011156
Gen County: Not reported
TSD EPA ID: WIR000029751
TSD County: Not reported
Waste Category: Unspecified oil-containing waste
Disposal Method: Other Recovery Of Reclamation For Reuse Including Acid Regeneration,
Organics Recovery Ect
Tons: 0.0625
Cat Decode: Not reported
Method Decode: Not reported
Facility County: Los Angeles

[Click this hyperlink](#) while viewing on your computer to access
3 additional CA_HAZNET: record(s) in the EDR Site Report.

Map ID
Direction
Distance
Elevation

MAP FINDINGS

Site

Database(s)

EDR ID Number
EPA ID Number

Y111 **KRAGEN AUTO PARTS #4000**
Target **8522 S. WESTERN AVE**
Property **LOS ANGELES, CA 90047**

FINDS **1007677920**
 N/A

Site 7 of 9 in cluster Y

Actual: **FINDS:**
190 ft.

Focus Map: Registry ID: 110017949201
4

Environmental Interest/Information System
UORS (California - Used Oil Recycling System). California Integrated
Waste Management Board (CIWMB) helps communities establish and promote
convenient collection opportunities for used oil and used oil filters.

[Click this hyperlink](#) while viewing on your computer to access
additional FINDS: detail in the EDR Site Report.

Y112 **O'REILLY AUTO PARTS #3442**
Target **8522 S WESTERN AVE**
Property **LOS ANGELES, CA 90047**

FINDS **1023375778**
ECHO **N/A**

Site 8 of 9 in cluster Y

Actual: **FINDS:**
190 ft.

Focus Map: Registry ID: 110066738971
4

Environmental Interest/Information System
RCRAInfo is a national information system that supports the Resource
Conservation and Recovery Act (RCRA) program through the tracking of
events and activities related to facilities that generate, transport,
and treat, store, or dispose of hazardous waste. RCRAInfo allows RCRA
program staff to track the notification, permit, compliance, and
corrective action activities required under RCRA.

STATE MASTER

[Click this hyperlink](#) while viewing on your computer to access
additional FINDS: detail in the EDR Site Report.

ECHO:
Envid: 1023375778
Registry ID: 110066738971
DFR URL: <http://echo.epa.gov/detailed-facility-report?fid=110066738971>

MAP FINDINGS

Map ID
 Direction
 Distance
 Elevation

Site

Database(s)

EDR ID Number
 EPA ID Number

Y113 **MERRIAM J C**
Target **8524 S WESTERN AVE**
Property **LOS ANGELES, CA**

EDR Hist Auto **1009082152**
 N/A

Site 9 of 9 in cluster Y

Actual: EDR Hist Auto
190 ft.

Focus Map: 4	Year: Name: 1937 MERRIAM J C 1942 MERRIAM J C	Type: GASOLINE AND OIL SERVICE STATIONS GASOLINE AND OIL SERVICE STATIONS
-------------------------------	---	---

Z114 **MC CLANAHAN F J**
Target **8601 S WESTERN AVE**
Property **LOS ANGELES, CA**

EDR Hist Auto **1009078497**
 N/A

Site 1 of 20 in cluster Z

Actual: EDR Hist Auto
191 ft.

Focus Map: 3	Year: Name: 1929 ZAPPEN WM 1929 MC CLANAHAN F J	Type: GASOLINE AND OIL SERVICE STATION AUTOMOBILE REPAIRING AND SERVICE STATIONS
-------------------------------	---	--

Z115 **SHELL SERVICE STATION**
Target **8611 WESTERN AVE**
Property **LOS ANGELES, CA**

RGA LUST **S114688267**
 N/A

Site 2 of 20 in cluster Z

Actual: 191 ft.	RGA LUST:			
Focus Map: 3		2012	SHELL SERVICE STATION	8611 WESTERN AVE
		2011	SHELL SERVICE STATION	8611 WESTERN AVE
		2010	SHELL SERVICE STATION	8611 WESTERN AVE
		2009	SHELL SERVICE STATION	8611 WESTERN AVE
		2008	SHELL SERVICE STATION	8611 WESTERN AVE
		2007	SHELL SERVICE STATION	8611 WESTERN AVE

Z116 **SOUTH WESTERN SHELL #68558**
Target **8611 S WESTERN AVE**
Property **LOS ANGELES, CA 90047**

FINDS **1023232039**
ECHO **N/A**

Site 3 of 20 in cluster Z

Actual: FINDS:
191 ft.

Focus Map: Registry ID: 110065192810
3

Environmental Interest/Information System
 RCRAInfo is a national information system that supports the Resource Conservation and Recovery Act (RCRA) program through the tracking of events and activities related to facilities that generate, transport, and treat, store, or dispose of hazardous waste. RCRAInfo allows RCRA program staff to track the notification, permit, compliance, and corrective action activities required under RCRA.

STATE MASTER

Map ID
Direction
Distance
Elevation

MAP FINDINGS

Site

Database(s)

EDR ID Number
EPA ID Number

SOUTH WESTERN SHELL #68558 (Continued)

1023232039

[Click this hyperlink](#) while viewing on your computer to access additional FINDS: detail in the EDR Site Report.

ECHO:

Envid: 1023232039
Registry ID: 110065192810
DFR URL: <http://echo.epa.gov/detailed-facility-report?fid=110065192810>

Z117 **PACIFIC FUEL COMPANY LLC**
Target **8611 S WESTERN AVE**
Property **LOS ANGELES, CA 90047**

EDR Hist Auto **1021485049**
N/A

Site 4 of 20 in cluster Z

Actual: EDR Hist Auto
191 ft.

Focus Map:
3

Year:	Name:	Type:
1986	SHELL GAS STATION	Gasoline Service Stations
1987	SHELL GAS STATION	Gasoline Service Stations
1988	SHELL GAS STATION	Gasoline Service Stations
1989	SHELL GAS STATION	Gasoline Service Stations
1990	SHELL GAS STATION	Gasoline Service Stations
1991	SHELL GAS STATION	Gasoline Service Stations
1992	SHELL GAS STATION	Gasoline Service Stations
1993	SHELL GAS STATION	Gasoline Service Stations
2004	PACIFIC FUEL COMPANY LLC	Gasoline Service Stations
2005	PACIFIC FUEL COMPANY LLC	Gasoline Service Stations, NEC
2005	SHELL OIL COMPANY	Gasoline Service Stations, NEC
2006	SHELL OIL COMPANY	Gasoline Service Stations, NEC
2006	PACIFIC FUEL COMPANY LLC	Gasoline Service Stations, NEC
2007	PACIFIC FUEL COMPANY LLC	Gasoline Service Stations, NEC
2008	PACIFIC FUEL COMPANY LLC	Gasoline Service Stations, NEC
2009	PACIFIC FUEL COMPANY LLC	Gasoline Service Stations, NEC
2010	PACIFIC FUEL COMPANY LLC	Gasoline Service Stations, NEC
2011	PACIFIC FUEL COMPANY LLC	Gasoline Service Stations, NEC
2012	PACIFIC FUEL COMPANY LLC	Gasoline Service Stations, NEC
2013	PACIFIC FUEL COMPANY LLC	Gasoline Service Stations, NEC
2014	PACIFIC FUEL COMPANY LLC	Gasoline Service Stations, NEC

Z118 **TESORO SHELL 68558**
Target **8611 S WESTERN AVE**
Property **LOS ANGELES, CA 90047**

RCRA NonGen / NLR **1024817643**
CAL000322096

Site 5 of 20 in cluster Z

Actual: RCRA NonGen / NLR:
191 ft.

Focus Map:
3

Date form received by agency: 07/11/2007
Facility name: TESORO SHELL 68558
Facility address: 8611 S WESTERN AVE
LOS ANGELES, CA 90047-3325
EPA ID: CAL000322096
Mailing address: 19100 RIDGEWOOD PKWY
SAN ANTONIO, TX 78259-0000
Contact: BRENDA RAMIREZ
Contact address: 19100 RIDGEWOOD PKWY

Map ID
Direction
Distance
Elevation

MAP FINDINGS

Site

Database(s)

EDR ID Number
EPA ID Number

TESORO SHELL 68558 (Continued)

1024817643

SAN ANTONIO, TX 78259
Contact country: Not reported
Contact telephone: 210-626-5153
Contact email: BRENDA.RAMIREZ@TSOCORP.COM
EPA Region: 09
Classification: Non-Generator
Description: Handler: Non-Generators do not presently generate hazardous waste

Owner/Operator Summary:

Owner/operator name: TESORO REFINING & MARKETING COMPANY
Owner/operator address: 19100 RIDGEWOOD PKWY
SAN ANTONIO, TX 78259
Owner/operator country: Not reported
Owner/operator telephone: 210-626-6153
Owner/operator email: Not reported
Owner/operator fax: Not reported
Owner/operator extension: Not reported
Legal status: Other
Owner/Operator Type: Owner
Owner/Op start date: Not reported
Owner/Op end date: Not reported

Owner/operator name: BRENDA RAMIREZ
Owner/operator address: 19100 RIDGEWOOD PKWY
SAN ANTONIO, TX 78259
Owner/operator country: Not reported
Owner/operator telephone: 210-626-5153
Owner/operator email: Not reported
Owner/operator fax: Not reported
Owner/operator extension: Not reported
Legal status: Other
Owner/Operator Type: Operator
Owner/Op start date: Not reported
Owner/Op end date: Not reported

Handler Activities Summary:

U.S. importer of hazardous waste: No
Mixed waste (haz. and radioactive): No
Recycler of hazardous waste: No
Transporter of hazardous waste: Yes
Treater, storer or disposer of HW: No
Underground injection activity: No
On-site burner exemption: No
Furnace exemption: No
Used oil fuel burner: No
Used oil processor: No
Used oil refiner: No
Used oil fuel marketer to burner: No
Used oil Specification marketer: No
Used oil transfer facility: No
Used oil transporter: No

Violation Status: No violations found

Map ID
Direction
Distance
Elevation

MAP FINDINGS

Site

Database(s)

EDR ID Number
EPA ID Number

Z119 **SP OPERATOR**
Target **8611 S WESTERN AVE**
Property **LOS ANGELES, CA 90047**

HIST UST **U001561945**
 N/A

Site 6 of 20 in cluster Z

Actual: HIST UST:
191 ft. File Number: Not reported
Focus Map: URL: Not reported
3 Region: STATE
 Facility ID: 00000055695
 Facility Type: Gas Station
 Other Type: Not reported
 Contact Name: Not reported
 Telephone: 2137584078
 Owner Name: SHELL OIL COMPANY
 Owner Address: P.O. BOX 4848
 Owner City,St,Zip: ANAHEIM, CA 92803
 Total Tanks: 0003

Tank Num: 001
Container Num: 1
Year Installed: 1976
Tank Capacity: 00010000
Tank Used for: PRODUCT
Type of Fuel: UNLEADED
Container Construction Thickness: 1/4
Leak Detection: Stock Inventor, 10

Tank Num: 002
Container Num: 2
Year Installed: 1976
Tank Capacity: 00010000
Tank Used for: PRODUCT
Type of Fuel: REGULAR
Container Construction Thickness: 1/4
Leak Detection: Stock Inventor, 10

Tank Num: 003
Container Num: 3
Year Installed: 1976
Tank Capacity: 00010000
Tank Used for: PRODUCT
Type of Fuel: PREMIUM
Container Construction Thickness: 1/4
Leak Detection: Stock Inventor, 10

AA120 **ICEF PUBLIC SCHOOLS**
Target **8705 S WESTERN AVE # 8735**
Property **LOS ANGELES, CA 90047**

HAZNET **S118222985**
 N/A

Site 1 of 10 in cluster AA

Actual: HAZNET:
192 ft. Facility Name: ICEF PUBLIC SCHOOLS
Focus Map: envid: S118222985
3 Year: 2014
 GEPaid: CAC002786894
 Contact: ROSY VARGAS
 Telephone: 8182494932

Map ID
Direction
Distance
Elevation

MAP FINDINGS

Site

Database(s)

EDR ID Number
EPA ID Number

ICEF PUBLIC SCHOOLS (Continued)

S118222985

Mailing Name: Not reported
Mailing Address: 2621 HONOLULU AVE
Mailing City,St,Zip: MONTROSE, CA 91020
Gen County: Los Angeles
TSD EPA ID: CAD009007626
TSD County: Los Angeles
Waste Category: Asbestos containing waste
Disposal Method: Landfill Or Surface Impoundment That Will Be Closed As Landfill(To Include On-Site Treatment And/Or Stabilization)
Tons: 9.2
Cat Decode: Not reported
Method Decode: Not reported
Facility County: Los Angeles

AA121

Target Property 8701 S WESTERN AV
LOS ANGELES, CA

CHMIRS S108402527
N/A

Site 2 of 10 in cluster AA

Actual: 193 ft. CHMIRS:
Focus Map: 3
OES Incident Number: 5-2100
OES notification: 04/06/2005
OES Date: Not reported
OES Time: Not reported
Date Completed: **Not reported**
Property Use: Not reported
Agency Id Number: Not reported
Agency Incident Number: Not reported
Time Notified: Not reported
Time Completed: Not reported
Surrounding Area: Not reported
Estimated Temperature: Not reported
Property Management: Not reported
More Than Two Substances Involved?: Not reported
Resp Agncy Personel # Of Decontaminated: Not reported
Responding Agency Personel # Of Injuries: Not reported
Responding Agency Personel # Of Fatalities: Not reported
Others Number Of Decontaminated: Not reported
Others Number Of Injuries: Not reported
Others Number Of Fatalities: Not reported
Vehicle Make/year: Not reported
Vehicle License Number: Not reported
Vehicle State: Not reported
Vehicle Id Number: Not reported
CA DOT PUC/ICC Number: Not reported
Company Name: Not reported
Reporting Officer Name/ID: Not reported
Report Date: Not reported
Facility Telephone: Not reported
Waterway Involved: Not reported
Waterway: Not reported
Spill Site: Not reported
Cleanup By: n/a
Containment: Not reported
What Happened: Not reported
Type: Not reported
Measure: Not reported

Map ID
 Direction
 Distance
 Elevation

MAP FINDINGS

Site

Database(s)

EDR ID Number
 EPA ID Number

(Continued)

S108402527

Other:	Not reported
Date/Time:	Not reported
Year:	2005
Agency:	LA City Fire
Incident Date:	4/6/2005 12:00:00 AM
Admin Agency:	Los Angeles City Fire Department
Amount:	Not reported
Contained:	Unknown
Site Type:	Merchant/Business
E Date:	Not reported
Substance:	Garlic Plant
Gallons:	0.000000
Unknown:	0
Substance #2:	Not reported
Substance #3:	Not reported
Evacuations:	0
Number of Injuries:	0
Number of Fatalities:	0
#1 Pipeline:	Not reported
#2 Pipeline:	Not reported
#3 Pipeline:	Not reported
#1 Vessel >= 300 Tons:	Not reported
#2 Vessel >= 300 Tons:	Not reported
#3 Vessel >= 300 Tons:	Not reported
Evacs:	Not reported
Injuries:	Not reported
Fatals:	Not reported
Comments:	Not reported
Description:	Per caller, an odor of garlic caused a person to go to the hospital.

AA122 **BANK OF AMERICA**
Target **8701 S WESTERN AVE**
Property **LOS ANGELES, CA 90047**

HAZNET **S113775038**
N/A

Site 3 of 10 in cluster AA

Actual:	HAZNET:
193 ft.	Facility Name: BANK OF AMERICA
Focus Map:	envid: S113775038
3	Year: 2012
	GEPAID: CAC002687810
	Contact: CINDY TRULL
	Telephone: 7147925546
	Mailing Name: Not reported
	Mailing Address: 275 VALENCIA AVE
	Mailing City,St,Zip: BREA, CA 928236340
	Gen County: Los Angeles
	TSD EPA ID: AZC950823111
	TSD County: 99
	Waste Category: Not reported
	Disposal Method: Landfill Or Surface Impoundment That Will Be Closed As Landfill(To Include On-Site Treatment And/Or Stabilization)
	Tons: 0.4
	Cat Decode: Not reported
	Method Decode: Not reported
	Facility County: Los Angeles

Map ID
Direction
Distance
Elevation

MAP FINDINGS

Site

Database(s)

EDR ID Number
EPA ID Number

AA123 **M & H DRY CLEANERS**
Target **8724 WESTERN**
Property **LOS ANGELES, CA 90047**

RCRA-SQG **1000116501**
FINDS **CAD981625668**
ECHO
HAZNET

Site 4 of 10 in cluster AA

Actual:
193 ft.

RCRA-SQG:

Date form received by agency: 09/01/1996

Focus Map:
4

Facility name: M & H DRY CLEANERS
Facility address: 8724 WESTERN
 LOS ANGELES, CA 90047

EPA ID: CAD981625668
Mailing address: WESTERN
 LOS ANGELES, CA 90047

Contact: Not reported
Contact address: Not reported
 Not reported

Contact country: US
Contact telephone: Not reported
Contact email: Not reported

EPA Region: 09
Classification: Small Small Quantity Generator

Description: Handler: generates more than 100 and less than 1000 kg of hazardous waste during any calendar month and accumulates less than 6000 kg of hazardous waste at any time; or generates 100 kg or less of hazardous waste during any calendar month, and accumulates more than 1000 kg of hazardous waste at any time

Owner/Operator Summary:

Owner/operator name: BEATRICE JACOBS
Owner/operator address: NOT REQUIRED
 NOT REQUIRED, ME 99999

Owner/operator country: Not reported
Owner/operator telephone: 415-555-1212
Owner/operator email: Not reported
Owner/operator fax: Not reported
Owner/operator extension: Not reported

Legal status: Private
Owner/Operator Type: Owner
Owner/Op start date: Not reported
Owner/Op end date: Not reported

Owner/operator name: NOT REQUIRED
Owner/operator address: NOT REQUIRED
 NOT REQUIRED, ME 99999

Owner/operator country: Not reported
Owner/operator telephone: 415-555-1212
Owner/operator email: Not reported
Owner/operator fax: Not reported
Owner/operator extension: Not reported

Legal status: Private
Owner/Operator Type: Operator
Owner/Op start date: Not reported
Owner/Op end date: Not reported

Handler Activities Summary:

U.S. importer of hazardous waste: No
Mixed waste (haz. and radioactive): No

Map ID
Direction
Distance
Elevation

MAP FINDINGS

Site

Database(s)

EDR ID Number
EPA ID Number

M & H DRY CLEANERS (Continued)

1000116501

Recycler of hazardous waste: No
Transporter of hazardous waste: No
Treater, storer or disposer of HW: No
Underground injection activity: No
On-site burner exemption: No
Furnace exemption: No
Used oil fuel burner: No
Used oil processor: No
User oil refiner: No
Used oil fuel marketer to burner: No
Used oil Specification marketer: No
Used oil transfer facility: No
Used oil transporter: No

Violation Status: No violations found

FINDS:

Registry ID: 110002729021

Environmental Interest/Information System

RCRAInfo is a national information system that supports the Resource Conservation and Recovery Act (RCRA) program through the tracking of events and activities related to facilities that generate, transport, and treat, store, or dispose of hazardous waste. RCRAInfo allows RCRA program staff to track the notification, permit, compliance, and corrective action activities required under RCRA.

[Click this hyperlink](#) while viewing on your computer to access additional FINDS: detail in the EDR Site Report.

ECHO:

Envid: 1000116501
Registry ID: 110002729021
DFR URL: <http://echo.epa.gov/detailed-facility-report?fid=110002729021>

HAZNET:

Facility Name: M & H DRY CLEANERS
envid: 1000116501
Year: 1997
GEPID: CAD981625668
Contact: M & H CLEANERS
Telephone: 2137784699
Mailing Name: Not reported
Mailing Address: 8724 S WESTERN AVE
Mailing City,St,Zip: LOS ANGELES, CA 900473326
Gen County: Not reported
TSD EPA ID: CAD981397417
TSD County: Not reported
Waste Category: Not reported
Disposal Method: Recycler
Tons: .0000
Cat Decode: Not reported
Method Decode: Not reported
Facility County: Los Angeles

Map ID
 Direction
 Distance
 Elevation

MAP FINDINGS

Site

Database(s)

EDR ID Number
 EPA ID Number

M & H DRY CLEANERS (Continued)

1000116501

envid: 1000116501
 Year: 1997
 GEPAID: CAD981625668
 Contact: M & H CLEANERS
 Telephone: 2137784699
 Mailing Name: Not reported
 Mailing Address: 8724 S WESTERN AVE
 Mailing City,St,Zip: LOS ANGELES, CA 900473326
 Gen County: Not reported
 TSD EPA ID: CAD981397417
 TSD County: Not reported
 Waste Category: Halogenated solvents (chloroforms, methyl chloride, perchloroethylene, etc)
 Disposal Method: Recycler
 Tons: .2107
 Cat Decode: Not reported
 Method Decode: Not reported
 Facility County: Los Angeles

envid: 1000116501
 Year: 1995
 GEPAID: CAD981625668
 Contact: M & H CLEANERS
 Telephone: 2137784699
 Mailing Name: Not reported
 Mailing Address: 8724 S WESTERN AVE
 Mailing City,St,Zip: LOS ANGELES, CA 900473326
 Gen County: Not reported
 TSD EPA ID: CAD981397417
 TSD County: Not reported
 Waste Category: Halogenated solvents (chloroforms, methyl chloride, perchloroethylene, etc)
 Disposal Method: Recycler
 Tons: .2440
 Cat Decode: Not reported
 Method Decode: Not reported
 Facility County: Los Angeles

AA124 M. & H. DRY CLEANERS
Target 8724 S WESTERN AVE
Property LOS ANGELES, CA 90047

DRYCLEANERS S121697518
N/A

Site 5 of 10 in cluster AA

Actual: DRYCLEAN SOUTH COAST:
193 ft. Facility ID: 38332
Focus Map: Application Number: 107662
4 Permit Number: Not reported
 Status: O
 Representative Name: BEATRICE OR QUENSTON
 Representative Telephone: 213 7784699
 Permit Status: Not reported
 BCAT Number: 000234
 BCAT Description: DRY CLEANING EQUIP PERCHLOROETHYLENE
 CCAT Number: Not reported
 CCAT Description: Not reported
 UTM East: 379.20001221
 UTM North: 3758.1000977

Map ID
 Direction
 Distance
 Elevation

MAP FINDINGS

Site

Database(s)

EDR ID Number
 EPA ID Number

M. & H. DRY CLEANERS (Continued)

S121697518

Facility ID: 38332
 Application Number: 111121
 Permit Number: Not reported
 Status: O
 Representative Name: BEATRICE OR QUENSTON
 Representative Telephone: 213 7784699
 Permit Status: Not reported
 BCAT Number: 000234
 BCAT Description: DRY CLEANING EQUIP PERCHLOROETHYLENE
 CCAT Number: Not reported
 CCAT Description: Not reported
 UTM East: 379.20001221
 UTM North: 3758.1000977

Facility ID: 38332
 Application Number: 136020
 Permit Number: M48182
 Status: O
 Representative Name: BEATRICE OR QUENSTON
 Representative Telephone: 213 7784699
 Permit Status: INACT_NR
 BCAT Number: 000234
 BCAT Description: DRY CLEANING EQUIP PERCHLOROETHYLENE
 CCAT Number: Not reported
 CCAT Description: Not reported
 UTM East: 379.20001221
 UTM North: 3758.1000977

AA125 M & H CLEANERS
Target 8724 SOUTH WESTERN AVENUE
Property LOS ANGELES, CA 90047

EDR Hist Cleaner 1018826340
N/A

Site 6 of 10 in cluster AA

Actual: EDR Hist Cleaner
193 ft.

Focus Map:	Year:	Name:	Type:
4	1982	M & H CLEANERS	Drycleaning Plants, Except Rugs
	1983	M & H CLEANERS	Drycleaning Plants, Except Rugs
	1985	M & H CLEANERS	Drycleaning Plants, Except Rugs
	1986	M & H CLEANERS	Drycleaning Plants, Except Rugs
	1987	M & H CLEANERS	Drycleaning Plants, Except Rugs
	1988	M & H CLEANERS	Drycleaning Plants, Except Rugs
	1989	M & H CLEANERS	Drycleaning Plants, Except Rugs
	1990	M & H CLEANERS	Drycleaning Plants, Except Rugs
	1991	M & H CLEANERS	Drycleaning Plants, Except Rugs
	1993	M & H CLEANERS	Drycleaning Plants, Except Rugs
	1994	M & H CLEANERS	Drycleaning Plants, Except Rugs
	1995	M & H CLEANERS	Drycleaning Plants, Except Rugs
	1996	M & H CLEANERS	Drycleaning Plants, Except Rugs
	1997	M & H CLEANERS	Drycleaning Plants, Except Rugs
1998	M & H CLEANERS	Drycleaning Plants, Except Rugs	
1999	M & H CLEANERS	Drycleaning Plants, Except Rugs	

Map ID
Direction
Distance
Elevation

MAP FINDINGS

Site

Database(s) EDR ID Number
EPA ID Number

AA126 MNL DEVELOPMENT INC
Target 8720 S WESTERN AVE
Property LOS ANGELES, CA 90047

HAZNET S113772862
N/A

Site 7 of 10 in cluster AA

Actual: HAZNET:
193 ft. Facility Name: MNL DEVELOPMENT INC
Focus Map: envid: S113772862
4 Year: 2012
GEPaid: CAC002685117
Contact: SAM LEE
Telephone: 7142109777
Mailing Name: Not reported
Mailing Address: 8549 VIA AMORITA
Mailing City,St,Zip: DOWNEY, CA 90241
Gen County: Los Angeles
TSD EPA ID: CAD009007626
TSD County: Los Angeles
Waste Category: Not reported
Disposal Method: Landfill Or Surface Impoundment That Will Be Closed As Landfill(To
Include On-Site Treatment And/Or Stabilization)
Tons: 12
Cat Decode: Not reported
Method Decode: Not reported
Facility County: Los Angeles

AA127 M. & H. DRY CLEANERS
Target 8724 S WESTERN AV
Property LOS ANGELES, CA 90047

EMI S106834917
N/A

Site 8 of 10 in cluster AA

Actual: EMI:
193 ft. Year: 1987
Focus Map: County Code: 19
4 Air Basin: SC
Facility ID: 38332
Air District Name: SC
SIC Code: 7216
Air District Name: SOUTH COAST AQMD
Community Health Air Pollution Info System: Not reported
Consolidated Emission Reporting Rule: Not reported
Total Organic Hydrocarbon Gases Tons/Yr: 1
Reactive Organic Gases Tons/Yr: 0
Carbon Monoxide Emissions Tons/Yr: 0
NOX - Oxides of Nitrogen Tons/Yr: 0
SOX - Oxides of Sulphur Tons/Yr: 0
Particulate Matter Tons/Yr: 0
Part. Matter 10 Micrometers and Smlr Tons/Yr:0

Year: 1990
County Code: 19
Air Basin: SC
Facility ID: 38332
Air District Name: SC
SIC Code: 7216
Air District Name: SOUTH COAST AQMD
Community Health Air Pollution Info System: Not reported
Consolidated Emission Reporting Rule: Not reported

Map ID
 Direction
 Distance
 Elevation

MAP FINDINGS

Site

Database(s)

EDR ID Number
 EPA ID Number

M. & H. DRY CLEANERS (Continued)

S106834917

Total Organic Hydrocarbon Gases Tons/Yr: 1
 Reactive Organic Gases Tons/Yr: 0
 Carbon Monoxide Emissions Tons/Yr: 0
 NOX - Oxides of Nitrogen Tons/Yr: 0
 SOX - Oxides of Sulphur Tons/Yr: 0
 Particulate Matter Tons/Yr: 0
 Part. Matter 10 Micrometers and Smllr Tons/Yr:0

AA128
Target
Property

HOUSER J K
8744 S WESTERN AVE
LOS ANGELES, CA

EDR Hist Auto

1009081215
N/A

Site 9 of 10 in cluster AA

Actual: EDR Hist Auto
193 ft.

Focus Map: Year: Name:
4 1937 HOUSER J K

Type:
 AUTOMOBILE REPAIRING

AA129
Target
Property

PROPOSED LOU DANTZLER MIDDLE SCHOOL
8731 SOUTH WESTERN AVENUE
LOS ANGELES, CA 90045

ENVIROSTOR
SCH

S118757297
N/A

Site 10 of 10 in cluster AA

Actual: ENVIROSTOR:
194 ft.

Focus Map:
3

Facility ID: 60002223
 Status: No Action Required
 Status Date: 10/09/2015
 Site Code: 304658
 Site Type: School Investigation
 Site Type Detailed: School
 Acres: 1.63
 NPL: NO
 Regulatory Agencies: SMBRP
 Lead Agency: SMBRP
 Program Manager: Rana Georges
 Supervisor: Yolanda Garza
 Division Branch: Southern California Schools & Brownfields Outreach
 Assembly: , 59
 Senate: , 30
 Special Program: Not reported
 Restricted Use: NO
 Site Mgmt Req: NONE SPECIFIED
 Funding: School District
 Latitude: 33.95837
 Longitude: -118.3092
 APN: NONE SPECIFIED
 Past Use: RETAIL
 Potential COC: Arsenic Asbestos Containing Materials (ACM Benzene Chlordane DDD DDE
 DDT Endrin Lead Tetrachloroethylene (PCE Toxaphene
 1,1,1-Trichloroethane (TCA Trichloroethylene (TCE Chloroform Toluene
 Xylenes
 Confirmed COC: 30001-NO 30003-NO 30004-NO 30006-NO 30007-NO 30008-NO 30010-NO
 30013-NO 30022-NO 30023-NO 30026-NO 30027-NO 30136-NO 30550-NO
 30593-NO 40001-NO

Map ID
Direction
Distance
Elevation

MAP FINDINGS

Site

Database(s)

EDR ID Number
EPA ID Number

PROPOSED LOU DANTZLER MIDDLE SCHOOL (Continued)

S118757297

Potential Description: SOIL, SV
Alias Name: 304658
Alias Type: Project Code (Site Code)
Alias Name: 60002223
Alias Type: Envirostor ID Number

Completed Info:

Completed Area Name: PROJECT WIDE
Completed Sub Area Name: Not reported
Completed Document Type: Cost Recovery Closeout Memo
Completed Date: 03/21/2016
Comments: Closeout Form 1554 submitted on 10/13/15, processed by CRBS on 3/21/16; closeout complete.

Completed Area Name: PROJECT WIDE
Completed Sub Area Name: Not reported
Completed Document Type: Phase 1
Completed Date: 10/09/2015
Comments: Not reported

Future Area Name: Not reported
Future Sub Area Name: Not reported
Future Document Type: Not reported
Future Due Date: Not reported
Schedule Area Name: Not reported
Schedule Sub Area Name: Not reported
Schedule Document Type: Not reported
Schedule Due Date: Not reported
Schedule Revised Date: Not reported

SCH:

Facility ID: 60002223
Site Type: School Investigation
Site Type Detail: School
Site Mgmt. Req.: NONE SPECIFIED
Acres: 1.63
National Priorities List: NO
Cleanup Oversight Agencies: SMBRP
Lead Agency: SMBRP
Lead Agency Description: DTSC - Site Cleanup Program
Project Manager: Rana Georges
Supervisor: Yolanda Garza
Division Branch: Southern California Schools & Brownfields Outreach
Site Code: 304658
Assembly: , 59
Senate: , 30
Special Program Status: Not reported
Status: No Action Required
Status Date: 10/09/2015
Restricted Use: NO
Funding: School District
Latitude: 33.95837
Longitude: -118.3092
APN: NONE SPECIFIED
Past Use: RETAIL
Potential COC: Arsenic, Asbestos Containing Materials (ACM, Benzene, Chlordane,

Map ID
Direction
Distance
Elevation

MAP FINDINGS

Site

Database(s)

EDR ID Number
EPA ID Number

PROPOSED LOU DANTZLER MIDDLE SCHOOL (Continued)

S118757297

Confirmed COC: DDD, DDE, DDT, Endrin, Lead, Tetrachloroethylene (PCE, Toxaphene, 1,1,1-Trichloroethane (TCA, Trichloroethylene (TCE, Chloroform, Toluene, Xylenes
30001-NO, 30003-NO, 30004-NO, 30006-NO, 30007-NO, 30008-NO, 30010-NO, 30013-NO, 30022-NO, 30023-NO, 30026-NO, 30027-NO, 30136-NO, 30550-NO, 30593-NO, 40001-NO

Potential Description: SOIL, SV
Alias Name: 304658
Alias Type: Project Code (Site Code)
Alias Name: 60002223
Alias Type: Envirostor ID Number

Completed Info:
Completed Area Name: PROJECT WIDE
Completed Sub Area Name: Not reported
Completed Document Type: Cost Recovery Closeout Memo
Completed Date: 03/21/2016
Comments: Closeout Form 1554 submitted on 10/13/15, processed by CRBS on 3/21/16; closeout complete.

Completed Area Name: PROJECT WIDE
Completed Sub Area Name: Not reported
Completed Document Type: Phase 1
Completed Date: 10/09/2015
Comments: Not reported

Future Area Name: Not reported
Future Sub Area Name: Not reported
Future Document Type: Not reported
Future Due Date: Not reported
Schedule Area Name: Not reported
Schedule Sub Area Name: Not reported
Schedule Document Type: Not reported
Schedule Due Date: Not reported
Schedule Revised Date: Not reported

AB130 FLACK F S
Target 8825 S WESTERN AVE
Property LOS ANGELES, CA

EDR Hist Auto 1009079378
N/A

Site 1 of 3 in cluster AB

Actual: EDR Hist Auto
195 ft.

Focus Map: Year: Name:
3 1924 FLACK F S

Type:
AUTOMOBILE SERVICE STATIONS

Map ID
Direction
Distance
Elevation

MAP FINDINGS

Site

Database(s)

EDR ID Number
EPA ID Number

131 **QUALLS,OREN TRUCKING**
Target **8943 S WESTERN**
Property **LOS ANGELES, CA 90047**

RCRA NonGen / NLR **1000289654**
FINDS **CAD980585145**
ECHO

Actual:
196 ft.
Focus Map:
3

RCRA NonGen / NLR:
Date form received by agency: 03/30/1982
Facility name: QUALLS,OREN TRUCKING
Facility address: 8943 S WESTERN
LOS ANGELES, CA 90047
EPA ID: CAD980585145
Mailing address: 1852 W NINETY FIRST PL
LOS ANGELES, CA 90047
Contact: ENVIRONMENTAL MANAGER
Contact address: 8943 S WESTERN
LOS ANGELES, CA 90047
Contact country: US
Contact telephone: 213-779-4093
Contact email: Not reported
EPA Region: 09
Land type: Other land type
Classification: Non-Generator
Description: Handler: Non-Generators do not presently generate hazardous waste

Owner/Operator Summary:
Owner/operator name: NOT REQUIRED
Owner/operator address: NOT REQUIRED
NOT REQUIRED, ME 99999
Owner/operator country: Not reported
Owner/operator telephone: 415-555-1212
Owner/operator email: Not reported
Owner/operator fax: Not reported
Owner/operator extension: Not reported
Legal status: Private
Owner/Operator Type: Owner
Owner/Op start date: Not reported
Owner/Op end date: Not reported

Owner/operator name: NOT REQUIRED
Owner/operator address: NOT REQUIRED
NOT REQUIRED, ME 99999
Owner/operator country: Not reported
Owner/operator telephone: 415-555-1212
Owner/operator email: Not reported
Owner/operator fax: Not reported
Owner/operator extension: Not reported
Legal status: Private
Owner/Operator Type: Operator
Owner/Op start date: Not reported
Owner/Op end date: Not reported

Handler Activities Summary:
U.S. importer of hazardous waste: No
Mixed waste (haz. and radioactive): No
Recycler of hazardous waste: No
Transporter of hazardous waste: Yes
Treater, storer or disposer of HW: No
Underground injection activity: No
On-site burner exemption: No

Map ID
Direction
Distance
Elevation

MAP FINDINGS

Site

Database(s)

EDR ID Number
EPA ID Number

QUALLS,OREN TRUCKING (Continued)

1000289654

Furnace exemption: No
Used oil fuel burner: No
Used oil processor: No
User oil refiner: No
Used oil fuel marketer to burner: No
Used oil Specification marketer: No
Used oil transfer facility: No
Used oil transporter: No

Violation Status: No violations found

Evaluation Action Summary:

Evaluation date: 09/30/1985
Evaluation: COMPLIANCE EVALUATION INSPECTION ON-SITE
Area of violation: Not reported
Date achieved compliance: Not reported
Evaluation lead agency: State

FINDS:

Registry ID: 110002669318

Environmental Interest/Information System

RCRAInfo is a national information system that supports the Resource Conservation and Recovery Act (RCRA) program through the tracking of events and activities related to facilities that generate, transport, and treat, store, or dispose of hazardous waste. RCRAInfo allows RCRA program staff to track the notification, permit, compliance, and corrective action activities required under RCRA.

[Click this hyperlink](#) while viewing on your computer to access additional FINDS: detail in the EDR Site Report.

ECHO:

Envid: 1000289654
Registry ID: 110002669318
DFR URL: <http://echo.epa.gov/detailed-facility-report?fid=110002669318>

AC132 YIM LEE LAUNDRY
Target 9061/2 N WESTERN AVE
Property LOS ANGELES, CA

EDR Hist Cleaner 1009192424
N/A

Site 1 of 4 in cluster AC

Actual: EDR Hist Cleaner
196 ft.

Focus Map: Year: Name:
5 1937 YIM LEE LAUNDRY
1942 YIN LEE

Type:
LAUNDRIES CHINESE
LAUNDRIES ORIENTAL

Map ID
Direction
Distance
Elevation

MAP FINDINGS

Site

Database(s)

EDR ID Number
EPA ID Number

AC133 **WILBERT CLEANERS**
Target **9133 S WESTERN AVE**
Property **LOS ANGELES, CA 90047**

EDR Hist Cleaner **1020120893**
N/A

Site 2 of 4 in cluster AC

Actual: EDR Hist Cleaner
196 ft.

Focus Map:	Year:	Name:	Type:
5	1979	WILBERT CLEANERS	Drycleaning Plants, Except Rugs
	1980	WILBERT CLEANERS	Drycleaning Plants, Except Rugs
	1982	WILBERT CLEANERS	Drycleaning Plants, Except Rugs

AC134 **YANCY'S OMEGA CLEANERS**
Target **9133 S WESTERN AVE**
Property **LOS ANGELES, CA 90047**

DRYCLEANERS **S121697493**
N/A

Site 3 of 4 in cluster AC

Actual: DRYCLEAN SOUTH COAST:
196 ft.

Focus Map:	Facility ID:	38138
5	Application Number:	107305
	Permit Number:	Not reported
	Status:	O
	Representative Name:	YANCY ROSBOROUGH
	Representative Telephone:	213 7795822
	Permit Status:	Not reported
	BCAT Number:	000234
	BCAT Description:	DRY CLEANING EQUIP PERCHLOROETHYLENE
	CCAT Number:	Not reported
	CCAT Description:	Not reported
	UTM East:	0
	UTM North:	0

AC135 **DOLLAR TREE #05837**
Target **9137 S WESTERN AVE # 9149**
Property **LOS ANGELES, CA 90047**

HAZNET **S121020452**
N/A

Site 4 of 4 in cluster AC

Actual: HAZNET:
197 ft.

Focus Map:	Facility Name:	DOLLAR TREE #05837
5	envid:	S121020452
	Year:	2017
	GEPaid:	CAL000417469
	Contact:	STEPHANIE CAIATI
	Telephone:	7573215547
	Mailing Name:	Not reported
	Mailing Address:	500 VOLVO PKWY
	Mailing City,St,Zip:	CHESAPEAKE, VA 23320
	Gen County:	Los Angeles
	TSD EPA ID:	CAD008364432
	TSD County:	Los Angeles
	Waste Category:	Alkaline solution without metals pH >= 12.5
	Disposal Method:	Storage, Bulking, And/Or Transfer Off Site--No Treatment/Reovery (H010-H129) Or (H131-H135)
	Tons:	0.01
	Cat Decode:	Alkaline solution without metals pH >= 12.5

Map ID
Direction
Distance
Elevation

MAP FINDINGS

Site

Database(s)

EDR ID Number
EPA ID Number

DOLLAR TREE #05837 (Continued)

S121020452

Method Decode: Storage, Bulking, And/Or Transfer Off Site--No Treatment/Reovery
(H010-H129) Or (H131-H135)

Facility County: Los Angeles

envid: S121020452

Year: 2017

GEPAID: CAL000417469

Contact: STEPHANIE CAIATI

Telephone: 7573215547

Mailing Name: Not reported

Mailing Address: 500 VOLVO PKWY

Mailing City,St,Zip: CHESAPEAKE, VA 23320

Gen County: Los Angeles

TSD EPA ID: CAD008364432

TSD County: Los Angeles

Waste Category: Off-specification, aged or surplus organics

Disposal Method: Storage, Bulking, And/Or Transfer Off Site--No Treatment/Reovery
(H010-H129) Or (H131-H135)

Tons: 0.004

Cat Decode: Off-specification, aged or surplus organics

Method Decode: Storage, Bulking, And/Or Transfer Off Site--No Treatment/Reovery
(H010-H129) Or (H131-H135)

Facility County: Los Angeles

envid: S121020452

Year: 2016

GEPAID: CAL000417469

Contact: STEPHANIE CAIATI

Telephone: 7573215547

Mailing Name: Not reported

Mailing Address: 500 VOLVO PKWY

Mailing City,St,Zip: CHESAPEAKE, VA 23320

Gen County: Los Angeles

TSD EPA ID: CAD008364432

TSD County: Los Angeles

Waste Category: Other inorganic solid waste

Disposal Method: Storage, Bulking, And/Or Transfer Off Site--No Treatment/Reovery
(H010-H129) Or (H131-H135)

Tons: 0.0385

Cat Decode: Not reported

Method Decode: Not reported

Facility County: Los Angeles

envid: S121020452

Year: 2016

GEPAID: CAL000417469

Contact: STEPHANIE CAIATI

Telephone: 7573215547

Mailing Name: Not reported

Mailing Address: 500 VOLVO PKWY

Mailing City,St,Zip: CHESAPEAKE, VA 23320

Gen County: Los Angeles

TSD EPA ID: CAD008364432

TSD County: Los Angeles

Waste Category: Off-specification, aged or surplus organics

Disposal Method: Storage, Bulking, And/Or Transfer Off Site--No Treatment/Reovery
(H010-H129) Or (H131-H135)

Map ID
Direction
Distance
Elevation

MAP FINDINGS

Site

Database(s)

EDR ID Number
EPA ID Number

DOLLAR TREE #05837 (Continued)

S121020452

Tons: 0.068
Cat Decode: Not reported
Method Decode: Not reported
Facility County: Los Angeles

AD136 FLEMINGS CLEANERS
Target 9156 S WESTERN AV
Property LOS ANGELES, CA 90047

EDR Hist Cleaner 1019989407
N/A

Site 1 of 3 in cluster AD

Actual: EDR Hist Cleaner
197 ft.

Focus Map:	Year:	Name:	Type:
6	1990	FLEMINGS CLEANERS	Drycleaning Plants, Except Rugs
	1991	FLEMINGS CLEANERS	Drycleaning Plants, Except Rugs
	1993	FLEMMING CLEANERS	Drycleaning Plants, Except Rugs

AE137 92ND YOUNG'S AUTO
Target 9200 S WESTERN AVE
Property LOS ANGELES, CA 90047

FINDS 1023289901
ECHO N/A

Site 1 of 4 in cluster AE

Actual: FINDS:
198 ft.

Focus Map: Registry ID: 110065812829
6

Environmental Interest/Information System

RCRAInfo is a national information system that supports the Resource Conservation and Recovery Act (RCRA) program through the tracking of events and activities related to facilities that generate, transport, and treat, store, or dispose of hazardous waste. RCRAInfo allows RCRA program staff to track the notification, permit, compliance, and corrective action activities required under RCRA.

STATE MASTER

[Click this hyperlink](#) while viewing on your computer to access additional FINDS: detail in the EDR Site Report.

ECHO:
Envid: 1023289901
Registry ID: 110065812829
DFR URL: <http://echo.epa.gov/detailed-facility-report?fid=110065812829>

Map ID
Direction
Distance
Elevation

MAP FINDINGS

Site

Database(s)

EDR ID Number
EPA ID Number

AE138 **SUH DUK SEON**
Target **9200 S WESTERN AVE**
Property **LOS ANGELES, CA 90047**

EDR Hist Auto **1021008435**
 N/A

Site 2 of 4 in cluster AE

Actual: EDR Hist Auto
198 ft.

Focus Map:
6

Year:	Name:	Type:
1969	JOLLY RAYMOND E	Gasoline Service Stations
1970	JOLLY RAYMOND E	Gasoline Service Stations
1975	MOK Y UNG	Gasoline Service Stations
1976	MOK YI UNG	Gasoline Service Stations
1977	MOK YI UNG	Gasoline Service Stations
1978	MOK YI UNG	Gasoline Service Stations
1979	MOK YI UNG	Gasoline Service Stations
1980	MOK YI UNG	Gasoline Service Stations
1982	MOK YI UNG	Gasoline Service Stations
1983	MOK YI UNG	Gasoline Service Stations
1985	MOK YI UNG	Gasoline Service Stations
1986	MOK YI UNG	Gasoline Service Stations
1987	MOK YI UNG	Gasoline Service Stations
1988	MOK YI UNG	Gasoline Service Stations
1989	MOK YI UNG	Gasoline Service Stations
1990	MOK YI UNG	Gasoline Service Stations
1991	MOK YI UNG	Gasoline Service Stations
1992	MOK YI UNG	Gasoline Service Stations
1993	MOK YI UNG	Gasoline Service Stations
1994	SUH DUK SEON	Gasoline Service Stations
1995	SUH DUK SEON	Gasoline Service Stations
1996	SUH DUK SEON	Gasoline Service Stations
1997	SUH DUK SEON	Gasoline Service Stations
1998	SUH DUK SEON	Gasoline Service Stations
1999	SUH DUK SEON	Gasoline Service Stations
2000	SUH DUK SEON	Gasoline Service Stations
2001	SUH DUK SEON	Gasoline Service Stations
2002	SUH DUK SEON	Gasoline Service Stations
2003	SUH DUK SEON	Gasoline Service Stations
2004	SUH DUK SEON	Gasoline Service Stations
2005	SUH DUK SEON	Gasoline Service Stations
2006	SUH DUK SEON	Gasoline Service Stations
2007	SUH DUK SEON	Gasoline Service Stations
2008	SUH DUK SEON	Gasoline Service Stations
2009	SUH DUK SEON	Gasoline Service Stations
2010	SUH DUK SEON	Gasoline Service Stations
2011	SUH DUK SEON	Gasoline Service Stations
2012	SUH DUK SEON	Gasoline Service Stations
2013	SUH DUK SEON	Gasoline Service Stations
2014	SUH DUK SEON	Gasoline Service Stations

Map ID
Direction
Distance
Elevation

MAP FINDINGS

Site

Database(s)

EDR ID Number
EPA ID Number

AE139 **92ND YOUNG'S AUTO**
Target **9200 S WESTERN AVE**
Property **LOS ANGELES, CA 90047**

HAZNET **S113100206**
 N/A

Site 3 of 4 in cluster AE

Actual: **HAZNET:**
198 ft. Facility Name: 92ND YOUNG'S AUTO
Focus Map: envid: S113100206
6 Year: 2001
 GEPaid: CAL000191019
 Contact: DUK SEON SUH
 Telephone: 3237572097
 Mailing Name: Not reported
 Mailing Address: 9200 S WESTERN AVE
 Mailing City,St,Zip: LOS ANGELES, CA 900470000
 Gen County: Not reported
 TSD EPA ID: CAT080013352
 TSD County: Not reported
 Waste Category: Oil/water separation sludge
 Disposal Method: Recycler
 Tons: 0.41
 Cat Decode: Not reported
 Method Decode: Not reported
 Facility County: Los Angeles

AE140 **YOUNG'S TEXACO**
Target **9200 S WESTERN AVE**
Property **LOS ANGELES, CA 90047**

SWEEPS UST **S105723863**
 N/A

Site 4 of 4 in cluster AE

Actual: **SWEEPS UST:**
198 ft. Status: Not reported
Focus Map: Comp Number: 8194
6 Number: Not reported
 Board Of Equalization: Not reported
 Referral Date: Not reported
 Action Date: Not reported
 Created Date: Not reported
 Owner Tank Id: Not reported
 SWRCB Tank Id: Not reported
 Tank Status: Not reported
 Capacity: Not reported
 Active Date: Not reported
 Tank Use: Not reported
 STG: Not reported
 Content: Not reported
 Number Of Tanks: Not reported

Map ID
Direction
Distance
Elevation

MAP FINDINGS

Site

Database(s)

EDR ID Number
EPA ID Number

AF144
Target 10022 S WESTERN AVE
Property LOS ANGELES, CA 90047

CDL S107526706
N/A

Site 4 of 7 in cluster AF

Actual: 240 ft. **CDL:**
Facility ID: 2003-04-039
Focus Map: 6 **Date:** 04/08/2003
Labtype: Abandoned Drug Lab
Lab Type: Abandoned Drug Lab Waste (A) - location away from an actual illegal drug lab where drug lab waste and/or equipment were abandoned.

AG145 **CITY WIDE AUTO BODY SHOP**
Target 10303 S WESTERN AVE
Property LOS ANGELES, CA 90047

FINDS 1023258933
N/A

Site 1 of 12 in cluster AG

Actual: 240 ft. **FINDS:**
Focus Map: 5 **Registry ID:** 110065481632
Environmental Interest/Information System
STATE MASTER

[Click this hyperlink](#) while viewing on your computer to access additional FINDS: detail in the EDR Site Report.

AG146 **ANDREW MURRAY JR**
Target 10301 S WESTERN AVE
Property LOS ANGELES, CA 90047

SWEEPS UST S101586692
CA FID UST N/A
EMI

Site 2 of 12 in cluster AG

Actual: 240 ft. **SWEEPS UST:**
Status: Not reported
Focus Map: 5 **Comp Number:** 4719
Number: Not reported
Board Of Equalization: Not reported
Referral Date: Not reported
Action Date: Not reported
Created Date: Not reported
Owner Tank Id: Not reported
SWRCB Tank Id: Not reported
Tank Status: Not reported
Capacity: Not reported
Active Date: Not reported
Tank Use: Not reported
STG: Not reported
Content: Not reported
Number Of Tanks: Not reported

CA FID UST:
Facility ID: 19054362
Regulated By: UTKNI
Regulated ID: Not reported

Map ID
Direction
Distance
Elevation

MAP FINDINGS

Site

Database(s)

EDR ID Number
EPA ID Number

ANDREW MURRAY JR (Continued)

S101586692

Cortese Code: Not reported
SIC Code: Not reported
Facility Phone: 2130000000
Mail To: Not reported
Mailing Address: 10301 S WESTERN AVE
Mailing Address 2: Not reported
Mailing City,St,Zip: LOS ANGELES 900470000
Contact: Not reported
Contact Phone: Not reported
DUNs Number: Not reported
NPDES Number: Not reported
EPA ID: Not reported
Comments: Not reported
Status: Inactive

EMI:

Year: 1990
County Code: 19
Air Basin: SC
Facility ID: 61451
Air District Name: SC
SIC Code: 7538
Air District Name: SOUTH COAST AQMD
Community Health Air Pollution Info System: Not reported
Consolidated Emission Reporting Rule: Not reported
Total Organic Hydrocarbon Gases Tons/Yr: 0
Reactive Organic Gases Tons/Yr: 0
Carbon Monoxide Emissions Tons/Yr: 0
NOX - Oxides of Nitrogen Tons/Yr: 0
SOX - Oxides of Sulphur Tons/Yr: 0
Particulate Matter Tons/Yr: 0
Part. Matter 10 Micrometers and Smllr Tons/Yr:0

AG147 MURRAY AUTO CENTER
Target 10301 S WESTERN AVE
Property LOS ANGELES, CA 90047

HAZNET S113172196
N/A

Site 3 of 12 in cluster AG

Actual: HAZNET:
240 ft. Facility Name: MURRAY AUTO CENTER
Focus Map: envid: S113172196
5 Year: 1994
GEPaid: CAP400480463
Contact: Not reported
Telephone: 0000000000
Mailing Name: Not reported
Mailing Address: Not reported
Mailing City,St,Zip: 000000000
Gen County: Not reported
TSD EPA ID: CAD000088252
TSD County: Not reported
Waste Category: Off-specification, aged or surplus organics
Disposal Method: Not reported
Tons: .0542
Cat Decode: Not reported
Method Decode: Not reported

Map ID
Direction
Distance
Elevation

MAP FINDINGS

Site

Database(s)

EDR ID Number
EPA ID Number

MURRAY AUTO CENTER (Continued)

S113172196

Facility County: 0

envid: S113172196
Year: 1994
GEPAID: CAP400480463
Contact: Not reported
Telephone: 0000000000
Mailing Name: Not reported
Mailing Address: Not reported
Mailing City,St,Zip: 000000000
Gen County: Not reported
TSD EPA ID: CAD000088252
TSD County: Not reported
Waste Category: Paint sludge
Disposal Method: Transfer Station
Tons: .4170
Cat Decode: Not reported
Method Decode: Not reported
Facility County: 0

envid: S113172196
Year: 1994
GEPAID: CAP400480463
Contact: Not reported
Telephone: 0000000000
Mailing Name: Not reported
Mailing Address: Not reported
Mailing City,St,Zip: 000000000
Gen County: Not reported
TSD EPA ID: CAD000088252
TSD County: Not reported
Waste Category: Not reported
Disposal Method: Transfer Station
Tons: .0125
Cat Decode: Not reported
Method Decode: Not reported
Facility County: 0

envid: S113172196
Year: 1994
GEPAID: CAP400480463
Contact: Not reported
Telephone: 0000000000
Mailing Name: Not reported
Mailing Address: Not reported
Mailing City,St,Zip: 000000000
Gen County: Not reported
TSD EPA ID: CAD000088252
TSD County: Not reported
Waste Category: Oxygenated solvents (acetone, butanol, ethyl acetate, etc.)
Disposal Method: Not reported
Tons: .0834
Cat Decode: Not reported
Method Decode: Not reported
Facility County: 0

envid: S113172196

Map ID
Direction
Distance
Elevation

MAP FINDINGS

Site

Database(s)

EDR ID Number
EPA ID Number

MURRAY AUTO CENTER (Continued)

S113172196

Year: 1994
GEPAID: CAP400480463
Contact: Not reported
Telephone: 0000000000
Mailing Name: Not reported
Mailing Address: Not reported
Mailing City,St,Zip: 000000000
Gen County: Not reported
TSD EPA ID: CAD000088252
TSD County: Not reported
Waste Category: Off-specification, aged or surplus organics
Disposal Method: Transfer Station
Tons: .0417
Cat Decode: Not reported
Method Decode: Not reported
Facility County: 0

[Click this hyperlink](#) while viewing on your computer to access 5 additional CA_HAZNET: record(s) in the EDR Site Report.

AG148 EXPO AUTO SERVICE
Target 10301 S WESTERN AVE
Property LOS ANGELES, CA 90047

FINDS 1023327208
ECHO N/A

Site 4 of 12 in cluster AG

Actual:
240 ft.

FINDS:

Focus Map: Registry ID: 110066215054
5

Environmental Interest/Information System

RCRAInfo is a national information system that supports the Resource Conservation and Recovery Act (RCRA) program through the tracking of events and activities related to facilities that generate, transport, and treat, store, or dispose of hazardous waste. RCRAInfo allows RCRA program staff to track the notification, permit, compliance, and corrective action activities required under RCRA.

STATE MASTER

[Click this hyperlink](#) while viewing on your computer to access additional FINDS: detail in the EDR Site Report.

ECHO:

Envid: 1023327208
Registry ID: 110066215054
DFR URL: <http://echo.epa.gov/detailed-facility-report?fid=110066215054>

Map ID
Direction
Distance
Elevation

MAP FINDINGS

Site

Database(s)

EDR ID Number
EPA ID Number

AG149 **WHITE BRAKE CENTER**
Target **10300 S WESTERN**
Property **LOS ANGELES, CA 90047**

EDR Hist Auto **1020446580**
 N/A

Site 5 of 12 in cluster AG

Actual: EDR Hist Auto
240 ft.

Focus Map:
6

Year:	Name:	Type:
1976	WHITE BRAKE CENTER	Automotive Repair Shops, NEC
1977	WHITE BRAKE CENTER	Automotive Repair Shops, NEC
1978	LLOYDS SAFETY BRAKE CENTER	Automotive Repair Shops, NEC
1978	WHITE BRAKE CENTER	Automotive Repair Shops, NEC
1979	LLOYDS SAFETY BRAKE CENTER	Automotive Repair Shops, NEC
1979	WHITE BRAKE CENTER	Automotive Repair Shops, NEC
1980	WHITE BRAKE CENTER	Automotive Repair Shops, NEC
1980	LLOYDS SAFETY BRAKE CENTER	Automotive Repair Shops, NEC
1982	WHITE BRAKE CENTER	Automotive Repair Shops, NEC
1982	LLOYDS SAFETY BRAKE CENTER	Automotive Repair Shops, NEC
1983	WHITE BRAKE CENTER	Automotive Repair Shops, NEC
1983	LLOYDS SAFETY BRAKE CENTER	Automotive Repair Shops, NEC
1985	LLOYDS SAFETY BRAKE CENTER	Automotive Repair Shops, NEC
1986	LLOYDS SAFETY BRAKE CENTER	Automotive Repair Shops, NEC
1987	LLOYDS SAFETY BRAKE CENTER	Automotive Repair Shops, NEC
1988	LLOYDS SAFETY BRAKE CENTER	Automotive Repair Shops, NEC
1989	WESTERN FOREIGN & DMSTE C	General Automotive Repair Shops
1989	LLOYDS SAFETY BRAKE CENTER	Brake Services
1991	WESTERN AUTO REPAIR & BODY PNT	General Automotive Repair Shops
1993	WESTERN SMOG	General Automotive Repair Shops
1994	ONE STOP TRANSMISSION	Automotive Transmission Repair Shops
1995	ONE STOP TRANSMISSION	Automotive Transmission Repair Shops
2002	ONE STOP TRANSMISSION	Automotive Transmission Repair Shops
2003	ONE STOP TRANSMISSION	Automotive Transmission Repair Shops
2003	PRESTIGIOUS FOREIGN CAR SERVIC	General Automotive Repair Shops
2004	ONE STOP TRANSMISSION	Automotive Transmission Repair Shops
2004	PRESTIGIOUS FOREIGN CAR SERVIC	General Automotive Repair Shops
2005	PRESTIGIOUS FOREIGN CAR SERVIC	General Automotive Repair Shops
2005	ONE STOP TRANSMISSION	Automotive Transmission Repair Shops
2006	ONE STOP TRANSMISSION	Automotive Transmission Repair Shops
2007	ONE STOP TRANSMISSION	Automotive Transmission Repair Shops
2008	ONE STOP TRANSMISSION	Automotive Transmission Repair Shops

AG150 **ONE STOP TRANSMISSION**
Target **10300 S WESTERN**
Property **LOS ANGELES, CA 90047**

RCRA-SQG **1000820251**
FINDS **CAD983662859**
ECHO

Site 6 of 12 in cluster AG

Actual: RCRA-SQG:
240 ft.

Focus Map:
6

Date form received by agency: 03/25/1993
Facility name: ONE STOP TRANSMISSION
Facility address: 10300 S WESTERN
 LOS ANGELES, CA 90047
EPA ID: CAD983662859
Mailing address: S WESTERN
 LOS ANGELES, CA 90047
Contact: JASON KIM
Contact address: 10300 S WESTERN
 LOS ANGELES, CA 90047
Contact country: US

Map ID
Direction
Distance
Elevation

MAP FINDINGS

Site

Database(s)

EDR ID Number
EPA ID Number

ONE STOP TRANSMISSION (Continued)

1000820251

Contact telephone: 213-779-7788
Contact email: Not reported
EPA Region: 09
Classification: Small Small Quantity Generator
Description: Handler: generates more than 100 and less than 1000 kg of hazardous waste during any calendar month and accumulates less than 6000 kg of hazardous waste at any time; or generates 100 kg or less of hazardous waste during any calendar month, and accumulates more than 1000 kg of hazardous waste at any time

Owner/Operator Summary:

Owner/operator name: HA JUNG LEE
Owner/operator address: 10300 S WESTERN
LOS ANGELES, CA 90047
Owner/operator country: Not reported
Owner/operator telephone: 213-779-7788
Owner/operator email: Not reported
Owner/operator fax: Not reported
Owner/operator extension: Not reported
Legal status: Private
Owner/Operator Type: Owner
Owner/Op start date: Not reported
Owner/Op end date: Not reported

Handler Activities Summary:

U.S. importer of hazardous waste: No
Mixed waste (haz. and radioactive): No
Recycler of hazardous waste: No
Transporter of hazardous waste: No
Treater, storer or disposer of HW: No
Underground injection activity: No
On-site burner exemption: No
Furnace exemption: No
Used oil fuel burner: No
Used oil processor: No
Used oil refiner: No
Used oil fuel marketer to burner: No
Used oil Specification marketer: No
Used oil transfer facility: No
Used oil transporter: No

Violation Status: No violations found

FINDS:

Registry ID: 110002895243

Environmental Interest/Information System

RCRAInfo is a national information system that supports the Resource Conservation and Recovery Act (RCRA) program through the tracking of events and activities related to facilities that generate, transport, and treat, store, or dispose of hazardous waste. RCRAInfo allows RCRA program staff to track the notification, permit, compliance, and corrective action activities required under RCRA.

Map ID
Direction
Distance
Elevation

MAP FINDINGS

Site

Database(s)

EDR ID Number
EPA ID Number

ONE STOP TRANSMISSION (Continued)

1000820251

[Click this hyperlink](#) while viewing on your computer to access additional FINDS: detail in the EDR Site Report.

ECHO:
Envid: 1000820251
Registry ID: 110002895243
DFR URL: <http://echo.epa.gov/detailed-facility-report?fid=110002895243>

AG151 **TOP TRANSMISSION**
Target **10300 S WESTERN AVE**
Property **LOS ANGELES, CA 90047**

HAZNET **S113107155**
N/A

Site 7 of 12 in cluster AG

Actual: HAZNET:
240 ft. Facility Name: TOP TRANSMISSION
Focus Map: envid: S113107155
6 Year: 2001
GEPaid: CAL000211828
Contact: JAY KIM
Telephone: 3237559909
Mailing Name: Not reported
Mailing Address: 10300 S WESTERN AVE
Mailing City,St,Zip: LOS ANGELES, CA 900470000
Gen County: Not reported
TSD EPA ID: CAT000613935
TSD County: Not reported
Waste Category: Aqueous solution with total organic residues less than 10 percent
Disposal Method: Transfer Station
Tons: 0.08
Cat Decode: Not reported
Method Decode: Not reported
Facility County: Los Angeles

AG152 **WESTERN AUTO REPAIR CENTER**
Target **10300 S WESTERN AVE**
Property **LOS ANGELES, CA 90047**

HAZNET **S113048258**
N/A

Site 8 of 12 in cluster AG

Actual: HAZNET:
240 ft. Facility Name: WESTERN AUTO REPAIR CENTER
Focus Map: envid: S113048258
6 Year: 1993
GEPaid: CAL000069049
Contact: JONG KUK OH
Telephone: 2133871952
Mailing Name: Not reported
Mailing Address: 10300 S WESTERN AVE
Mailing City,St,Zip: LOS ANGELES, CA 900470000
Gen County: Not reported
TSD EPA ID: UTD069803658
TSD County: Not reported
Waste Category: Photochemicals/photoprocessing waste
Disposal Method: Not reported

Map ID
Direction
Distance
Elevation

MAP FINDINGS

Site

Database(s)

EDR ID Number
EPA ID Number

WESTERN AUTO REPAIR CENTER (Continued)

S113048258

Tons: 4.17000000000
Cat Decode: Not reported
Method Decode: Not reported
Facility County: Los Angeles

envid: S113048258
Year: 1993
GEPaid: CAL000069049
Contact: JONG KUK OH
Telephone: 2133871952
Mailing Name: Not reported
Mailing Address: 10300 S WESTERN AVE
Mailing City,St,Zip: LOS ANGELES, CA 900470000
Gen County: Not reported
TSD EPA ID: UTD069803658
TSD County: Not reported
Waste Category: Not reported
Disposal Method: Not reported
Tons: 7.49999999999
Cat Decode: Not reported
Method Decode: Not reported
Facility County: Los Angeles

AG153 POWER TRANSMISSION
Target 10300 S WESTERN AVE STE A
Property LOS ANGELES, CA 90047

HAZNET S113134893
N/A

Site 9 of 12 in cluster AG

Actual:
240 ft.
Focus Map:
6

HAZNET:
Facility Name: POWER TRANSMISSION
envid: S113134893
Year: 2008
GEPaid: CAL000288623
Contact: EUI JIN SHIN
Telephone: 3237773111
Mailing Name: Not reported
Mailing Address: 10300 S WESTERN AVE STE A
Mailing City,St,Zip: LOS ANGELES, CA 900470000
Gen County: Not reported
TSD EPA ID: CAT000613976
TSD County: Not reported
Waste Category: Hydrocarbon solvents (benzene, hexane, Stoddard, Etc.)
Disposal Method: Storage, Bulking, And/Or Transfer Off Site--No Treatment/Reovery (H010-H129) Or (H131-H135)
Tons: 0.0834
Cat Decode: Not reported
Method Decode: Not reported
Facility County: Los Angeles

envid: S113134893
Year: 2007
GEPaid: CAL000288623
Contact: EUI JIN SHIN
Telephone: 3237773111
Mailing Name: Not reported
Mailing Address: 10300 S WESTERN AVE STE A
Mailing City,St,Zip: LOS ANGELES, CA 900470000

Map ID
Direction
Distance
Elevation

MAP FINDINGS

Site

Database(s)

EDR ID Number
EPA ID Number

POWER TRANSMISSION (Continued)

S113134893

Gen County: Not reported
TSD EPA ID: CAT000613893
TSD County: Not reported
Waste Category: Hydrocarbon solvents (benzene, hexane, Stoddard, Etc.)
Disposal Method: Storage, Bulking, And/Or Transfer Off Site--No Treatment/Reovery (H010-H129) Or (H131-H135)
Tons: 0.06
Cat Decode: Not reported
Method Decode: Not reported
Facility County: Los Angeles

envid: S113134893
Year: 2007
GEPaid: CAL000288623
Contact: EUI JIN SHIN
Telephone: 3237773111
Mailing Name: Not reported
Mailing Address: 10300 S WESTERN AVE STE A
Mailing City,St,Zip: LOS ANGELES, CA 900470000
Gen County: Not reported
TSD EPA ID: CAT000613976
TSD County: Not reported
Waste Category: Hydrocarbon solvents (benzene, hexane, Stoddard, Etc.)
Disposal Method: Storage, Bulking, And/Or Transfer Off Site--No Treatment/Reovery (H010-H129) Or (H131-H135)
Tons: 0.25
Cat Decode: Not reported
Method Decode: Not reported
Facility County: Los Angeles

envid: S113134893
Year: 2006
GEPaid: CAL000288623
Contact: EUI JIN SHIN
Telephone: 3237773111
Mailing Name: Not reported
Mailing Address: 10300 S WESTERN AVE STE A
Mailing City,St,Zip: LOS ANGELES, CA 90047
Gen County: Not reported
TSD EPA ID: CAD981696420
TSD County: Not reported
Waste Category: Waste oil and mixed oil
Disposal Method: Storage, Bulking, And/Or Transfer Off Site--No Treatment/Reovery (H010-H129) Or (H131-H135)
Tons: 0.2
Cat Decode: Not reported
Method Decode: Not reported
Facility County: Los Angeles

Map ID
Direction
Distance
Elevation

MAP FINDINGS

Site

Database(s)

EDR ID Number
EPA ID Number

AH157 DALLAS FINER CLEANERS, YONG HYUN PARK
Target 10401 S WESTERN AVE
Property LOS ANGELES, CA 90047

DRYCLEANERS S121693810
N/A

Site 1 of 6 in cluster AH

Actual: DRYCLEAN SOUTH COAST:
239 ft. Facility ID: 109602
Focus Map: Application Number: 318512
5 Permit Number: F9034
Status: S
Representative Name: YONG HYUN PARK
Representative Telephone: 213 7543160
Permit Status: INACTIVE
BCAT Number: 000601
BCAT Description: DRY CLEANING, DRY-TO-DRY NON-VENT, PERC
CCAT Number: Not reported
CCAT Description: Not reported
UTM East: 379.83999634
UTM North: 3756.0600586

AH158 DALLAS FINER CLEANERS
Target 10401 S WESTERN AVE
Property LOS ANGELES, CA 90047

HAZNET S113011641
N/A

Site 2 of 6 in cluster AH

Actual: HAZNET:
239 ft. Facility Name: DALLAS FINER CLEANERS
Focus Map: envid: S113011641
5 Year: 2008
GEPaid: CAD981992548
Contact: LEE, MYOUNG SUN
Telephone: 2137543160
Mailing Name: Not reported
Mailing Address: 10401 S WESTERN AVE
Mailing City,St,Zip: LOS ANGELES, CA 900470000
Gen County: Not reported
TSD EPA ID: NVR000076158
TSD County: Not reported
Waste Category: Halogenated solvents (chloroforms, methyl chloride, perchloroethylene, etc)
Disposal Method: Solvents Recovery
Tons: 0.1251
Cat Decode: Not reported
Method Decode: Not reported
Facility County: Los Angeles

envid: S113011641
Year: 2004
GEPaid: CAD981992548
Contact: LEE, MYOUNG SUN
Telephone: 2137543160
Mailing Name: Not reported
Mailing Address: 10401 S WESTERN AVE
Mailing City,St,Zip: LOS ANGELES, CA 900470000
Gen County: Not reported
TSD EPA ID: CAT000613893
TSD County: Not reported
Waste Category: Liquids with halogenated organic compounds >= 1,000 Mg./L

Map ID
Direction
Distance
Elevation

MAP FINDINGS

Site

Database(s)

EDR ID Number
EPA ID Number

DALLAS FINER CLEANERS (Continued)

S113011641

Disposal Method: Not reported
Tons: 0.19
Cat Decode: Not reported
Method Decode: Not reported
Facility County: Los Angeles

AH159 DALLAS CLEANERS & DYERS
Target 10401 S WESTERN
Property LOS ANGELES, CA 90047

EDR Hist Cleaner 1018967325
N/A

Site 3 of 6 in cluster AH

Actual: EDR Hist Cleaner
239 ft.

Focus Map:
5

Year:	Name:	Type:
1969	DALLAS CLEANERS & DYERS	Drycleaning Plants, Except Rugs
1970	DALLAS CLEANERS & DYERS	Drycleaning Plants, Except Rugs
1971	DALLAS CLEANERS & DYERS	Drycleaning Plants, Except Rugs
1972	DALLAS CLEANERS & DYERS	Drycleaning Plants, Except Rugs
1973	DALLAS CLEANERS & DYERS	Drycleaning Plants, Except Rugs
1974	DALLAS CLEANERS & DYERS	Drycleaning Plants, Except Rugs
1975	DALLAS CLEANERS & DYERS	Drycleaning Plants, Except Rugs
1976	DALLAS CLEANERS & DYERS	Drycleaning Plants, Except Rugs
1977	DALLAS CLEANERS & DYERS	Drycleaning Plants, Except Rugs
1978	DALLAS CLEANERS & DYERS	Drycleaning Plants, Except Rugs
1979	DALLAS CLEANERS & DYERS	Drycleaning Plants, Except Rugs
1980	DALLAS CLEANERS & DYERS	Drycleaning Plants, Except Rugs
1982	DALLAS CLEANERS & DYERS	Drycleaning Plants, Except Rugs
1983	DALLAS CLEANERS & DYERS	Drycleaning Plants, Except Rugs
1985	DALLAS CLEANERS & DYERS	Drycleaning Plants, Except Rugs
1986	DALLAS CLEANERS & DYERS	Drycleaning Plants, Except Rugs
1987	DALLAS CLEANERS & DYERS	Drycleaning Plants, Except Rugs
1988	DALLAS CLEANERS & DYERS	Drycleaning Plants, Except Rugs
1989	DALLAS CLEANERS & DYERS	Drycleaning Plants, Except Rugs, NEC
1990	DALLAS CLEANERS & DYERS	Drycleaning Plants, Except Rugs, NEC
1991	DALLAS CLEANERS & DYERS	Drycleaning Plants, Except Rugs, NEC
1992	DALLAS CLEANERS & DYERS	Drycleaning Plants, Except Rugs, NEC
1993	DALLAS CLEANERS & DYERS	Drycleaning Plants, Except Rugs, NEC
1994	DALLAS CLEANERS & DYERS	Drycleaning Plants, Except Rugs, NEC
1995	DALLAS CLEANERS & DYERS	Drycleaning Plants, Except Rugs, NEC
1996	DALLAS CLEANERS & DYERS	Drycleaning Plants, Except Rugs, NEC
1997	DALLAS CLEANERS & DYERS	Drycleaning Plants, Except Rugs, NEC
1998	DALLAS CLEANERS & DYERS	Drycleaning Plants, Except Rugs, NEC
1999	DALLAS FINE CLEANERS	Drycleaning Plants, Except Rugs, NEC
2000	DALLAS FINE CLEANERS	Drycleaning Plants, Except Rugs, NEC
2001	DALLAS FINE CLEANERS	Drycleaning Plants, Except Rugs, NEC
2002	DALLAS FINE CLEANERS	Drycleaning Plants, Except Rugs, NEC
2003	DALLAS FINE CLEANERS	Drycleaning Plants, Except Rugs, NEC
2004	DALLAS FINE CLEANERS	Drycleaning Plants, Except Rugs, NEC
2005	DALLAS FINE CLEANERS	Drycleaning Plants, Except Rugs, NEC
2006	DALLAS FINE CLEANERS	Drycleaning Plants, Except Rugs, NEC
2007	DALLAS FINE CLEANERS	Drycleaning Plants, Except Rugs, NEC
2008	DALLAS FINE CLEANERS	Drycleaning Plants, Except Rugs, NEC
2009	DALLAS FINE CLEANERS	Drycleaning Plants, Except Rugs, NEC

Map ID
Direction
Distance
Elevation

MAP FINDINGS

Site

Database(s)

EDR ID Number
EPA ID Number

AH160 DALLAS FINER CLEANERS, MYOUNG SUN LEE
Target 10401 S WESTERN AVE
Property LOS ANGELES, CA 90047

DRYCLEANERS S121694593
N/A

Site 4 of 6 in cluster AH

Actual: DRYCLEAN SOUTH COAST:
239 ft. Facility ID: 123382
Focus Map: Application Number: 369854
5 Permit Number: F33378
Status: A
Representative Name: MYOUNG SUN LEE
Representative Telephone: 323 7543160
Permit Status: INACTIVE
BCAT Number: 000601
BCAT Description: DRY CLEANING, DRY-TO-DRY NON-VENT, PERC
CCAT Number: Not reported
CCAT Description: Not reported
UTM East: 379.01699829
UTM North: 3756.269043

AH161 PAULAS CLEANERS
Target 10401 S WESTERN
Property LOS ANGELES, CA 90047

RCRA-SQG 1000277737
FINDS CAD981992548
ECHO

Site 5 of 6 in cluster AH

Actual: RCRA-SQG:
239 ft. Date form received by agency: 09/01/1996
Focus Map: Facility name: PAULAS CLEANERS
5 Facility address: 10401 S WESTERN
LOS ANGELES, CA 90047
EPA ID: CAD981992548
Mailing address: S WESTERN
LOS ANGELES, CA 90047
Contact: Not reported
Contact address: Not reported
Not reported
Contact country: US
Contact telephone: Not reported
Contact email: Not reported
EPA Region: 09
Classification: Small Small Quantity Generator
Description: Handler: generates more than 100 and less than 1000 kg of hazardous waste during any calendar month and accumulates less than 6000 kg of hazardous waste at any time; or generates 100 kg or less of hazardous waste during any calendar month, and accumulates more than 1000 kg of hazardous waste at any time

Owner/Operator Summary:
Owner/operator name: TONG YEL OH
Owner/operator address: NOT REQUIRED
NOT REQUIRED, ME 99999
Owner/operator country: Not reported
Owner/operator telephone: 415-555-1212
Owner/operator email: Not reported
Owner/operator fax: Not reported
Owner/operator extension: Not reported
Legal status: Private

Map ID
Direction
Distance
Elevation

MAP FINDINGS

Site

Database(s)

EDR ID Number
EPA ID Number

PAULAS CLEANERS (Continued)

1000277737

Owner/Operator Type: Owner
Owner/Op start date: Not reported
Owner/Op end date: Not reported

Owner/operator name: NOT REQUIRED
Owner/operator address: NOT REQUIRED
NOT REQUIRED, ME 99999

Owner/operator country: Not reported
Owner/operator telephone: 415-555-1212
Owner/operator email: Not reported
Owner/operator fax: Not reported
Owner/operator extension: Not reported
Legal status: Private
Owner/Operator Type: Operator
Owner/Op start date: Not reported
Owner/Op end date: Not reported

Handler Activities Summary:

U.S. importer of hazardous waste: No
Mixed waste (haz. and radioactive): No
Recycler of hazardous waste: No
Transporter of hazardous waste: No
Treater, storer or disposer of HW: No
Underground injection activity: No
On-site burner exemption: No
Furnace exemption: No
Used oil fuel burner: No
Used oil processor: No
User oil refiner: No
Used oil fuel marketer to burner: No
Used oil Specification marketer: No
Used oil transfer facility: No
Used oil transporter: No

Violation Status: No violations found

FINDS:

Registry ID: 110002769479

Environmental Interest/Information System

RCRAInfo is a national information system that supports the Resource Conservation and Recovery Act (RCRA) program through the tracking of events and activities related to facilities that generate, transport, and treat, store, or dispose of hazardous waste. RCRAInfo allows RCRA program staff to track the notification, permit, compliance, and corrective action activities required under RCRA.

[Click this hyperlink](#) while viewing on your computer to access additional FINDS: detail in the EDR Site Report.

ECHO:

Envid: 1000277737
Registry ID: 110002769479
DFR URL: <http://echo.epa.gov/detailed-facility-report?fid=110002769479>

Map ID
Direction
Distance
Elevation

MAP FINDINGS

Site

Database(s)

EDR ID Number
EPA ID Number

AH162 **DALLAS FINER CLEANERS**
Target **10401 S WESTERN AV**
Property **LOS ANGELES, CA 90047**

DRYCLEANERS **S106829719**
EMI **N/A**

Site 6 of 6 in cluster AH

Actual: DRYCLEANERS:
239 ft. EPA Id: CAD981992548
Focus Map: NAICS Code: 81232
5 NAICS Description: Drycleaning and Laundry Services (except Coin-Operated)
 SIC Code: 7211
 SIC Description: Power Laundries, Family and Commercial
 Create Date: 07/03/1987
 Facility Active: No
 Inactive Date: 06/30/2010
 Facility Addr2: Not reported
 Owner Name: LEE, MYOUNG SUN
 Owner Address: 10401 S WESTERN AVE
 Owner Address 2: Not reported
 Owner Telephone: 2137543160
 Contact Name: LEE, MYOUNG SUN
 Contact Address: 10401 S WESTERN AVE
 Contact Address 2: Not reported
 Contact Telephone: 3237543160
 Mailing Name: Not reported
 Mailing Address 1: 10401 S WESTERN AVE
 Mailing Address 2: Not reported
 Mailing City: LOS ANGELES
 Mailing State: CA
 Mailing Zip: 900470000
 Owner Fax: Not reported
 Region Code: 3

DRYCLEAN SOUTH COAST:

Facility ID: 23776
Application Number: C40874
Permit Number: M26048
Status: O
Representative Name: Not reported
Representative Telephone: Not reported
Permit Status: INACTIVE
BCAT Number: 000234
BCAT Description: DRY CLEANING EQUIP PERCHLOROETHYLENE
CCAT Number: Not reported
CCAT Description: Not reported
UTM East: 0
UTM North: 0

Facility ID: 47495
Application Number: 132057
Permit Number: M44692
Status: S
Representative Name: TONG Y. OH
Representative Telephone: 213 7541752
Permit Status: INACT_NR
BCAT Number: 000234
BCAT Description: DRY CLEANING EQUIP PERCHLOROETHYLENE
CCAT Number: 02
CCAT Description: ADSORBER (DRY CLEANING) REGENERATIVE

Map ID
Direction
Distance
Elevation

MAP FINDINGS

Site

Database(s)

EDR ID Number
EPA ID Number

DALLAS FINER CLEANERS (Continued)

S106829719

UTM East: 0
UTM North: 0

Facility ID: 61018
Application Number: 169095
Permit Number: D00669
Status: S
Representative Name: UNKNOWN HWANG
Representative Telephone: 213 7541752
Permit Status: INACTIVE
BCAT Number: 000234
BCAT Description: DRY CLEANING EQUIP PERCHLOROETHYLENE
CCAT Number: 02
CCAT Description: ADSORBER (DRY CLEANING) REGENERATIVE
UTM East: 379.1000061
UTM North: 3756.1999512

Facility ID: 61018
Application Number: 187927
Permit Number: D08834
Status: S
Representative Name: UNKNOWN HWANG
Representative Telephone: 213 7541752
Permit Status: INACTIVE
BCAT Number: 000234
BCAT Description: DRY CLEANING EQUIP PERCHLOROETHYLENE
CCAT Number: 02
CCAT Description: ADSORBER (DRY CLEANING) REGENERATIVE
UTM East: 379.1000061
UTM North: 3756.1999512

EMI:

Year: 1987
County Code: 19
Air Basin: SC
Facility ID: 47495
Air District Name: SC
SIC Code: 7216
Air District Name: SOUTH COAST AQMD
Community Health Air Pollution Info System: Not reported
Consolidated Emission Reporting Rule: Not reported
Total Organic Hydrocarbon Gases Tons/Yr: 2
Reactive Organic Gases Tons/Yr: 0
Carbon Monoxide Emissions Tons/Yr: 0
NOX - Oxides of Nitrogen Tons/Yr: 0
SOX - Oxides of Sulphur Tons/Yr: 0
Particulate Matter Tons/Yr: 0
Part. Matter 10 Micrometers and Smlr Tons/Yr: 0

Year: 1990
County Code: 19
Air Basin: SC
Facility ID: 61018
Air District Name: SC
SIC Code: 7216
Air District Name: SOUTH COAST AQMD
Community Health Air Pollution Info System: Not reported

Map ID
Direction
Distance
Elevation

MAP FINDINGS

Site

Database(s)

EDR ID Number
EPA ID Number

DALLAS FINER CLEANERS (Continued)

S106829719

Consolidated Emission Reporting Rule: Not reported
Total Organic Hydrocarbon Gases Tons/Yr: 1
Reactive Organic Gases Tons/Yr: 0
Carbon Monoxide Emissions Tons/Yr: 0
NOX - Oxides of Nitrogen Tons/Yr: 0
SOX - Oxides of Sulphur Tons/Yr: 0
Particulate Matter Tons/Yr: 0
Part. Matter 10 Micrometers and Smlr Tons/Yr:0

Year: 1993
County Code: 19
Air Basin: SC
Facility ID: 61018
Air District Name: SC
SIC Code: 7216
Air District Name: SOUTH COAST AQMD
Community Health Air Pollution Info System: Not reported
Consolidated Emission Reporting Rule: Not reported
Total Organic Hydrocarbon Gases Tons/Yr: 1
Reactive Organic Gases Tons/Yr: 0
Carbon Monoxide Emissions Tons/Yr: 0
NOX - Oxides of Nitrogen Tons/Yr: 0
SOX - Oxides of Sulphur Tons/Yr: 0
Particulate Matter Tons/Yr: 0
Part. Matter 10 Micrometers and Smlr Tons/Yr:0

Year: 1995
County Code: 19
Air Basin: SC
Facility ID: 61018
Air District Name: SC
SIC Code: 7216
Air District Name: SOUTH COAST AQMD
Community Health Air Pollution Info System: Not reported
Consolidated Emission Reporting Rule: Not reported
Total Organic Hydrocarbon Gases Tons/Yr: 1
Reactive Organic Gases Tons/Yr: 0
Carbon Monoxide Emissions Tons/Yr: 0
NOX - Oxides of Nitrogen Tons/Yr: 0
SOX - Oxides of Sulphur Tons/Yr: 0
Particulate Matter Tons/Yr: 0
Part. Matter 10 Micrometers and Smlr Tons/Yr:0

AI163 101616 WESTERN AVE INVESTORS LP
Target 10616 S WESTERN AVE
Property LOS ANGELES, CA 90047

HAZNET S112963083
N/A

Site 1 of 5 in cluster AI

Actual: HAZNET:
226 ft. Facility Name: 101616 WESTERN AVE INVESTORS LP
Focus Map: envid: S112963083
6 Year: 2007
GEPAID: CAC002619264
Contact: DALE CLARK
Telephone: 3232421398
Mailing Name: Not reported
Mailing Address: 4041 MACARTHUR BLVD STE 120

Map ID
Direction
Distance
Elevation

MAP FINDINGS

Site

Database(s)

EDR ID Number
EPA ID Number

10616 WESTERN AVE INVESTORS LP (Continued)

S112932006

GEPaid: CAC002568827
Contact: BEVERLEY J SMITH
Telephone: 7603249163
Mailing Name: Not reported
Mailing Address: 40105 SAND DUNE RD
Mailing City, St, Zip: RANCHO MIRAGE, CA 92270
Gen County: Not reported
TSD EPA ID: CAD009007626
TSD County: Not reported
Waste Category: Asbestos containing waste
Disposal Method: Disposal, Land Fill
Tons: 96.92
Cat Decode: Not reported
Method Decode: Not reported
Facility County: Los Angeles

AI165 LOCAL DISTRICT NO 7
Target 10616 S WESTERN AVE
Property LOS ANGELES, CA 90047

RCRA-LQG 1012176057
CAR000198911

Site 3 of 5 in cluster AI

Actual:
226 ft.

Focus Map:
6

RCRA-LQG:
Date form received by agency: 02/20/2009
Facility name: LOCAL DISTRICT NO 7
Facility address: 10616 S WESTERN AVE
LOS ANGELES, CA 90047
EPA ID: CAR000198911
Mailing address: 333 S BEAUDRY AVE
20TH FL LAUSD OEHS
LOS ANGELES, CA 90017
Contact: SOE AUNG
Contact address: 333 S BEAUDRY AVE 20TH FL LAUSD OEHS
LOS ANGELES, CA 90017
Contact country: US
Contact telephone: 213-241-3904
Contact email: SOE.AUNG@LAUSD.NET
EPA Region: 09
Classification: Large Quantity Generator
Description: Handler: generates 1,000 kg or more of hazardous waste during any calendar month; or generates more than 1 kg of acutely hazardous waste during any calendar month; or generates more than 100 kg of any residue or contaminated soil, waste or other debris resulting from the cleanup of a spill, into or on any land or water, of acutely hazardous waste during any calendar month; or generates 1 kg or less of acutely hazardous waste during any calendar month, and accumulates more than 1 kg of acutely hazardous waste at any time; or generates 100 kg or less of any residue or contaminated soil, waste or other debris resulting from the cleanup of a spill, into or on any land or water, of acutely hazardous waste during any calendar month, and accumulates more than 100 kg of that material at any time

Owner/Operator Summary:
Owner/operator name: LOCAL DISTRICT NO 7
Owner/operator address: Not reported
Not reported
Owner/operator country: Not reported

Map ID
Direction
Distance
Elevation

MAP FINDINGS

Site

Database(s)

EDR ID Number
EPA ID Number

LOCAL DISTRICT NO 7 (Continued)

1012176057

Owner/operator telephone: Not reported
Owner/operator email: Not reported
Owner/operator fax: Not reported
Owner/operator extension: Not reported
Legal status: District
Owner/Operator Type: Operator
Owner/Op start date: 02/18/2009
Owner/Op end date: Not reported

Owner/operator name: LAUSD
Owner/operator address: 333 S BEAUDR AVE
LOS ANGELES, CA 90017

Owner/operator country: US
Owner/operator telephone: Not reported
Owner/operator email: Not reported
Owner/operator fax: Not reported
Owner/operator extension: Not reported
Legal status: District
Owner/Operator Type: Owner
Owner/Op start date: 02/18/2009
Owner/Op end date: Not reported

Handler Activities Summary:

U.S. importer of hazardous waste: No
Mixed waste (haz. and radioactive): No
Recycler of hazardous waste: No
Transporter of hazardous waste: No
Treater, storer or disposer of HW: No
Underground injection activity: No
On-site burner exemption: No
Furnace exemption: No
Used oil fuel burner: No
Used oil processor: No
User oil refiner: No
Used oil fuel marketer to burner: No
Used oil Specification marketer: No
Used oil transfer facility: No
Used oil transporter: No

. Waste code: D008
. Waste name: LEAD

Violation Status: No violations found

AI166 LOCAL DISTRICT NO 7
Target 10616 S WESTERN AVE
Property LOS ANGELES, CA 90047

FINDS 1012108881
ECHO N/A

Site 4 of 5 in cluster AI

Actual:
226 ft.

FINDS:

Focus Map:
6

Registry ID: 110038890260

Environmental Interest/Information System

RCRAInfo is a national information system that supports the Resource Conservation and Recovery Act (RCRA) program through the tracking of events and activities related to facilities that generate, transport,

Map ID
 Direction
 Distance
 Elevation

MAP FINDINGS

Site

Database(s)

EDR ID Number
 EPA ID Number

LOCAL DISTRICT NO 7 (Continued)

1012108881

and treat, store, or dispose of hazardous waste. RCRAInfo allows RCRA program staff to track the notification, permit, compliance, and corrective action activities required under RCRA.

[Click this hyperlink](#) while viewing on your computer to access additional FINDS: detail in the EDR Site Report.

ECHO:

Envid: 1012108881
 Registry ID: 110038890260
 DFR URL: <http://echo.epa.gov/detailed-facility-report?fid=110038890260>

AJ167 **DON SPIVEY**
Target **10702 S WESTERN AVE**
Property **LOS ANGELES, CA 90047**

LOS ANGELES CO. HMS **S110070842**
 N/A

Site 1 of 9 in cluster AJ

Actual: LOS ANGELES CO. HMS:
212 ft. Region: LA
Focus Map: Permit Category: **I**
6 Facility Id: 003021-I03127
 Facility Type: 01
 Facility Status: Removed
 Area: 29
 Permit Number: 000012501
 Permit Status: Removed

AJ168 **MARK C BLOOME**
Target **10750 S WESTERN AVE**
Property **INGLEWOOD, CA 90301**

SWEEPS UST **S106929135**
 N/A

Site 2 of 9 in cluster AJ

Actual: SWEEPS UST:
209 ft. Status: Active
Focus Map: Comp Number: 11456
6 Number: 9
 Board Of Equalization: Not reported
 Referral Date: 03-21-91
 Action Date: 03-21-91
 Created Date: 06-30-89
 Owner Tank Id: Not reported
 SWRCB Tank Id: Not reported
 Tank Status: Not reported
 Capacity: Not reported
 Active Date: Not reported
 Tank Use: Not reported
 STG: Not reported
 Content: Not reported
 Number Of Tanks: Not reported

Map ID
Direction
Distance
Elevation

MAP FINDINGS

Site

Database(s)

EDR ID Number
EPA ID Number

AJ169 **FORMER MARK C BLOOME**
Target **10750 S WESTERN AVE**
Property **LOS ANGELES, CA 90047**

LUST **1000266061**
LOS ANGELES CO. HMS **N/A**

Site 3 of 9 in cluster AJ

Actual:
208 ft.

Focus Map:
6

LUST:
Lead Agency: LOS ANGELES COUNTY
Case Type: LUST Cleanup Site
Geo Track: http://geotracker.waterboards.ca.gov/profile_report.asp?global_id=T0603713324
Global Id: T0603713324
Latitude: 33.96865
Longitude: -118.30887
Status: Completed - Case Closed
Status Date: 11/27/2006
Case Worker: TS
RB Case Number: Not reported
Local Agency: LOS ANGELES COUNTY
File Location: Not reported
Local Case Number: 11419-11456
Potential Media Affect: Soil
Potential Contaminants of Concern: Benzene, Toluene, Other Solvent or Non-Petroleum Hydrocarbon
Site History: Not reported

LUST:
Global Id: T0603713324
Contact Type: Local Agency Caseworker
Contact Name: TIM SMITH
Organization Name: LOS ANGELES COUNTY
Address: 900 S. FREMONT AVE.
City: ALHAMBRA
Email: tsmith@dpw.lacounty.gov
Phone Number: Not reported

Global Id: T0603713324
Contact Type: Regional Board Caseworker
Contact Name: YUE RONG
Organization Name: LOS ANGELES RWQCB (REGION 4)
Address: 320 W. 4TH ST., SUITE 200
City: Los Angeles
Email: yrong@waterboards.ca.gov
Phone Number: Not reported

LUST:
Global Id: T0603713324
Action Type: Other
Date: 04/14/2003
Action: Leak Reported

Global Id: T0603713324
Action Type: REMEDIATION
Date: 06/01/2002
Action: Not reported

Global Id: T0603713324
Action Type: Other
Date: 06/01/2002
Action: Leak Discovery

Map ID
Direction
Distance
Elevation

MAP FINDINGS

Site

Database(s)

EDR ID Number
EPA ID Number

FORMER MARK C BLOOME (Continued)

1000266061

LUST:

Global Id: T0603713324
Status: Completed - Case Closed
Status Date: 12/01/2004

Global Id: T0603713324
Status: Completed - Case Closed
Status Date: 11/27/2006

Global Id: T0603713324
Status: Open - Case Begin Date
Status Date: 06/01/2002

Global Id: T0603713324
Status: Open - Remediation
Status Date: 09/16/2006

Global Id: T0603713324
Status: Open - Reopen Case
Status Date: 09/15/2006

Global Id: T0603713324
Status: Open - Site Assessment
Status Date: 11/30/2004

LOS ANGELES CO. HMS:

Region: LA
Permit Category: T
Facility Id: 011419-011456
Facility Type: 0
Facility Status: Removed
Area: 29
Permit Number: 000379696
Permit Status: Removed

AJ170 GOODYEAR
Target 10750 S WESTERN AVE
Property LOS ANGELES, CA

RGA LUST S114628225
N/A

Site 4 of 9 in cluster AJ

Actual: RGA LUST: 2012 GOODYEAR 10750 S WESTERN AVE
208 ft.

Focus Map:
6

Map ID
Direction
Distance
Elevation

MAP FINDINGS

Site

Database(s)

EDR ID Number
EPA ID Number

AJ171 **GOODYEAR**
Target **10750 SOUTH WESTERN AVENUE**
Property **LOS ANGELES, CA**

RGALUST **S114628226**
 N/A

Site 5 of 9 in cluster AJ

Actual: 208 ft.	RGALUST:	2011	GOODYEAR	10750 SOUTH WESTERN AVENUE
Focus Map: 6		2010	GOODYEAR	10750 SOUTH WESTERN AVENUE
		2009	GOODYEAR	10750 SOUTH WESTERN AVENUE
		2008	GOODYEAR	10750 SOUTH WESTERN AVENUE
		2007	GOODYEAR	10750 SOUTH WESTERN AVENUE
		2006	GOODYEAR	10750 SOUTH WESTERN AVENUE
		2005	GOODYEAR	10750 SOUTH WESTERN AVENUE

AJ172 **GOODYEAR**
Target **10750 S WESTERN AVE**
Property **LOS ANGELES, CA 90047**

FINDS **1023221942**
 N/A

Site 6 of 9 in cluster AJ

Actual: 208 ft.	FINDS:		
Focus Map: 6	Registry ID:	110065083581	
	Environmental Interest/Information System		
	STATE MASTER		

[Click this hyperlink](#) while viewing on your computer to access additional FINDS: detail in the EDR Site Report.

AJ173 **GOODYEAR AUTO SERVICE CENTER**
Target **10750 S WESTERN AVE**
Property **LOS ANGELES, CA 90047**

HAZNET **S113005451**
 N/A

Site 7 of 9 in cluster AJ

Actual: 208 ft.	HAZNET:		
Focus Map: 6	Facility Name:	GOODYEAR AUTO SERVICE CENTER	
	envid:	S113005451	
	Year:	1994	
	GEPaid:	CAD981408479	
	Contact:	THE GOODYEAR TIRE & RUBBER CO	
	Telephone:	0000000000	
	Mailing Name:	Not reported	
	Mailing Address:	1144 E MARKET ST	
	Mailing City,St,Zip:	AKRON, OH 443160000	
	Gen County:	Not reported	
	TSD EPA ID:	CAT080013352	
	TSD County:	Not reported	
	Waste Category:	Waste oil and mixed oil	
	Disposal Method:	Recycler	
	Tons:	.8340	
	Cat Decode:	Not reported	
	Method Decode:	Not reported	
	Facility County:	Los Angeles	

Map ID
Direction
Distance
Elevation

MAP FINDINGS

Site

Database(s)

EDR ID Number
EPA ID Number

108TH STREET ET AL (Continued)

S117846260

Effective Date Of Regulatory Measure: Not reported
Expiration Date Of Regulatory Measure: Not reported
Termination Date Of Regulatory Measure: 03/10/2016
Discharge Name: Not reported
Discharge Address: Not reported
Discharge City: Not reported
Discharge State: Not reported
Discharge Zip: Not reported
Received Date: 02/18/2015
Processed Date: 04/09/2015
Status: Terminated
Status Date: 08/05/2016
Place Size: 24
Place Size Unit: Acres
Contact: Oscar Enriquez
Contact Title: Approved Signatory
Contact Phone: 626-458-4970
Contact Phone Ext: Not reported
Contact Email: oenrique@dpw.lacounty.gov
Operator Name: Los Angeles County Department of Public Works
Operator Address: PO Box 1460
Operator City: Alhambra
Operator State: California
Operator Zip: 91802-1460
Operator Contact: Colin McCarter
Operator Contact Title: Not reported
Operator Contact Phone: 626-458-3116
Operator Contact Phone Ext: Not reported
Operator Contact Email: cmccarter@dpw.lacounty.gov
Operator Type: County Agency
Developer: Los Angeles Engineering
Developer Address: 633 North Barranca Avenue
Developer City: Covina
Developer State: California
Developer Zip: 91723
Developer Contact: Brad Holmes
Developer Contact Title: QSP
Constype Linear Utility Ind: N
Emergency Phone: Not reported
Emergency Phone Ext: Not reported
Constype Above Ground Ind: N
Constype Below Ground Ind: N
Constype Cable Line Ind: N
Constype Comm Line Ind: N
Constype Commercial Ind: N
Constype Electrical Line Ind: N
Constype Gas Line Ind: N
Constype Industrial Ind: N
Constype Other Description: Not reported
Constype Other Ind: N
Constype Recons Ind: N
Constype Residential Ind: N
Constype Transport Ind: N
Constype Utility Description: Not reported
Constype Utility Ind: N
Constype Water Sewer Ind: N
Dir Discharge Uswater Ind: N

Map ID
Direction
Distance
Elevation

MAP FINDINGS

Site

Database(s)

EDR ID Number
EPA ID Number

108TH STREET ET AL (Continued)

S117846260

Receiving Water Name:	Not reported
Certifier:	Oscar Enriquez
Certifier Title:	Approved Signatory
Certification Date:	18-FEB-15
Primary Sic:	Not reported
Secondary Sic:	Not reported
Tertiary Sic:	Not reported
NPDES Number:	CAS000002
Status:	Terminated
Agency Number:	0
Region:	4
Regulatory Measure ID:	452691
Order Number:	2009-0009-DWQ
Regulatory Measure Type:	Enrollee
Place ID:	Not reported
WDID:	4 19C372635
Program Type:	Construction
Adoption Date Of Regulatory Measure:	Not reported
Effective Date Of Regulatory Measure:	04/09/2015
Expiration Date Of Regulatory Measure:	Not reported
Termination Date Of Regulatory Measure:	03/10/2016
Discharge Name:	Los Angeles County Department of Public Works
Discharge Address:	PO Box 1460
Discharge City:	Alhambra
Discharge State:	California
Discharge Zip:	91802-1460
Received Date:	Not reported
Processed Date:	Not reported
Status:	Not reported
Status Date:	Not reported
Place Size:	Not reported
Place Size Unit:	Not reported
Contact:	Not reported
Contact Title:	Not reported
Contact Phone:	Not reported
Contact Phone Ext:	Not reported
Contact Email:	Not reported
Operator Name:	Not reported
Operator Address:	Not reported
Operator City:	Not reported
Operator State:	Not reported
Operator Zip:	Not reported
Operator Contact:	Not reported
Operator Contact Title:	Not reported
Operator Contact Phone:	Not reported
Operator Contact Phone Ext:	Not reported
Operator Contact Email:	Not reported
Operator Type:	Not reported
Developer:	Not reported
Developer Address:	Not reported
Developer City:	Not reported
Developer State:	Not reported
Developer Zip:	Not reported
Developer Contact:	Not reported
Developer Contact Title:	Not reported
Constype Linear Utility Ind:	Not reported

Map ID
Direction
Distance
Elevation

MAP FINDINGS

Site

Database(s)

EDR ID Number
EPA ID Number

108TH STREET ET AL (Continued)

S117846260

Emergency Phone: Not reported
Emergency Phone Ext: Not reported
Constype Above Ground Ind: Not reported
Constype Below Ground Ind: Not reported
Constype Cable Line Ind: Not reported
Constype Comm Line Ind: Not reported
Constype Commercial Ind: Not reported
Constype Electrical Line Ind: Not reported
Constype Gas Line Ind: Not reported
Constype Industrial Ind: Not reported
Constype Other Description: Not reported
Constype Other Ind: Not reported
Constype Recons Ind: Not reported
Constype Residential Ind: Not reported
Constype Transport Ind: Not reported
Constype Utility Description: Not reported
Constype Utility Ind: Not reported
Constype Water Sewer Ind: Not reported
Dir Discharge Uswater Ind: Not reported
Receiving Water Name: Not reported
Certifier: Not reported
Certifier Title: Not reported
Certification Date: Not reported
Primary Sic: Not reported
Secondary Sic: Not reported
Tertiary Sic: Not reported

Facility Status: Terminated
NPDES Number: CAS000002
Region: 4
Agency Number: 0
Regulatory Measure ID: 452691
Place ID: Not reported
Order Number: 2009-0009-DWQ
WDID: 4 19C372635
Regulatory Measure Type: Enrollee
Program Type: Construction
Adoption Date Of Regulatory Measure: Not reported
Effective Date Of Regulatory Measure: 04/09/2015
Termination Date Of Regulatory Measure: 03/10/2016
Expiration Date Of Regulatory Measure: Not reported
Discharge Address: PO Box 1460
Discharge Name: Los Angeles County Department of Public Works
Discharge City: Alhambra
Discharge State: California
Discharge Zip: 91802-1460
Status: Not reported
Status Date: Not reported
Operator Name: Not reported
Operator Address: Not reported
Operator City: Not reported
Operator State: Not reported
Operator Zip: Not reported

NPDES as of 03/2018:
NPDES Number: Not reported
Status: Not reported

Map ID
Direction
Distance
Elevation

MAP FINDINGS

Site

Database(s)

EDR ID Number
EPA ID Number

108TH STREET ET AL (Continued)

S117846260

Agency Number: Not reported
Region: 4
Regulatory Measure ID: 452691
Order Number: Not reported
Regulatory Measure Type: Construction
Place ID: Not reported
WDID: 4 19C372635
Program Type: Not reported
Adoption Date Of Regulatory Measure: Not reported
Effective Date Of Regulatory Measure: Not reported
Expiration Date Of Regulatory Measure: Not reported
Termination Date Of Regulatory Measure: 03/10/2016
Discharge Name: Not reported
Discharge Address: Not reported
Discharge City: Not reported
Discharge State: Not reported
Discharge Zip: Not reported
Received Date: 02/18/2015
Processed Date: 04/09/2015
Status: Terminated
Status Date: 08/05/2016
Place Size: 24
Place Size Unit: Acres
Contact: Oscar Enriquez
Contact Title: Approved Signatory
Contact Phone: 626-458-4970
Contact Phone Ext: Not reported
Contact Email: oenrique@dpw.lacounty.gov
Operator Name: Los Angeles County Department of Public Works
Operator Address: PO Box 1460
Operator City: Alhambra
Operator State: California
Operator Zip: 91802-1460
Operator Contact: Colin McCarter
Operator Contact Title: Not reported
Operator Contact Phone: 626-458-3116
Operator Contact Phone Ext: Not reported
Operator Contact Email: cmccarter@dpw.lacounty.gov
Operator Type: County Agency
Developer: Los Angeles Engineering
Developer Address: 633 North Barranca Avenue
Developer City: Covina
Developer State: California
Developer Zip: 91723
Developer Contact: Brad Holmes
Developer Contact Title: QSP
Constype Linear Utility Ind: N
Emergency Phone: Not reported
Emergency Phone Ext: Not reported
Constype Above Ground Ind: N
Constype Below Ground Ind: N
Constype Cable Line Ind: N
Constype Comm Line Ind: N
Constype Commercial Ind: N
Constype Electrical Line Ind: N
Constype Gas Line Ind: N
Constype Industrial Ind: N

Map ID
Direction
Distance
Elevation

MAP FINDINGS

Site

Database(s)

EDR ID Number
EPA ID Number

108TH STREET ET AL (Continued)

S117846260

Constype Other Description:	Not reported
Constype Other Ind:	N
Constype Recons Ind:	N
Constype Residential Ind:	N
Constype Transport Ind:	N
Constype Utility Description:	Not reported
Constype Utility Ind:	N
Constype Water Sewer Ind:	N
Dir Discharge Uswater Ind:	N
Receiving Water Name:	Not reported
Certifier:	Oscar Enriquez
Certifier Title:	Approved Signatory
Certification Date:	18-FEB-15
Primary Sic:	Not reported
Secondary Sic:	Not reported
Tertiary Sic:	Not reported
NPDES Number:	CAS000002
Status:	Terminated
Agency Number:	0
Region:	4
Regulatory Measure ID:	452691
Order Number:	2009-0009-DWQ
Regulatory Measure Type:	Enrollee
Place ID:	Not reported
WDID:	4 19C372635
Program Type:	Construction
Adoption Date Of Regulatory Measure:	Not reported
Effective Date Of Regulatory Measure:	04/09/2015
Expiration Date Of Regulatory Measure:	Not reported
Termination Date Of Regulatory Measure:	03/10/2016
Discharge Name:	Los Angeles County Department of Public Works
Discharge Address:	PO Box 1460
Discharge City:	Alhambra
Discharge State:	California
Discharge Zip:	91802-1460
Received Date:	Not reported
Processed Date:	Not reported
Status:	Not reported
Status Date:	Not reported
Place Size:	Not reported
Place Size Unit:	Not reported
Contact:	Not reported
Contact Title:	Not reported
Contact Phone:	Not reported
Contact Phone Ext:	Not reported
Contact Email:	Not reported
Operator Name:	Not reported
Operator Address:	Not reported
Operator City:	Not reported
Operator State:	Not reported
Operator Zip:	Not reported
Operator Contact:	Not reported
Operator Contact Title:	Not reported
Operator Contact Phone:	Not reported
Operator Contact Phone Ext:	Not reported
Operator Contact Email:	Not reported

Map ID
Direction
Distance
Elevation

MAP FINDINGS

Site

Database(s)

EDR ID Number
EPA ID Number

108TH STREET ET AL (Continued)

S117846260

Operator Type:	Not reported
Developer:	Not reported
Developer Address:	Not reported
Developer City:	Not reported
Developer State:	Not reported
Developer Zip:	Not reported
Developer Contact:	Not reported
Developer Contact Title:	Not reported
Constype Linear Utility Ind:	Not reported
Emergency Phone:	Not reported
Emergency Phone Ext:	Not reported
Constype Above Ground Ind:	Not reported
Constype Below Ground Ind:	Not reported
Constype Cable Line Ind:	Not reported
Constype Comm Line Ind:	Not reported
Constype Commercial Ind:	Not reported
Constype Electrical Line Ind:	Not reported
Constype Gas Line Ind:	Not reported
Constype Industrial Ind:	Not reported
Constype Other Description:	Not reported
Constype Other Ind:	Not reported
Constype Recons Ind:	Not reported
Constype Residential Ind:	Not reported
Constype Transport Ind:	Not reported
Constype Utility Description:	Not reported
Constype Utility Ind:	Not reported
Constype Water Sewer Ind:	Not reported
Dir Discharge Uswater Ind:	Not reported
Receiving Water Name:	Not reported
Certifier:	Not reported
Certifier Title:	Not reported
Certification Date:	Not reported
Primary Sic:	Not reported
Secondary Sic:	Not reported
Tertiary Sic:	Not reported

CIWQS:

Agency:	Los Angeles County Department of Public Works
Agency Address:	PO Box 1460, Alhambra, CA 91802-1460
Place/Project Type:	Construction
SIC/NAICS:	Not reported
Region:	4
Program:	CONSTW
Regulatory Measure Status:	Terminated
Regulatory Measure Type:	Storm water construction
Order Number:	2009-0009-DWQ
WDID:	4 19C372635
NPDES Number:	CAS000002
Adoption Date:	Not reported
Effective Date:	04/09/2015
Termination Date:	03/10/2016
Expiration/Review Date:	Not reported
Design Flow:	Not reported
Major/Minor:	Not reported
Complexity:	Not reported
TTWQ:	Not reported

Map ID
Direction
Distance
Elevation

MAP FINDINGS

Site

Database(s)

EDR ID Number
EPA ID Number

108TH STREET ET AL (Continued)

S117846260

Enforcement Actions within 5 years: 0
Violations within 5 years: 0
Latitude: 33.93833
Longitude: -118.309

AK176 SEE 002947-I03049 (DEST)
Target 10802 S WESTERN AVE
Property LOS ANGELES, CA 90047

LOS ANGELES CO. HMS S113742851
N/A

Site 1 of 2 in cluster AK

Actual: LOS ANGELES CO. HMS:
211 ft. Region: LA
Focus Map: Permit Category: I
6 Facility Id: 003311-I03427
Facility Type: 01
Facility Status: Closed
Area: 29
Permit Number: 000001475
Permit Status: Closed

AL177 LAZARUS CHAS
Target 11085 S WESTERN AVE
Property LOS ANGELES, CA

EDR Hist Cleaner 1009190288
N/A

Site 1 of 4 in cluster AL

Actual: EDR Hist Cleaner
210 ft.
Focus Map: Year: Name: Type:
5 1929 LAZARUS CHAS CLOTHES PRESSERS CLEANERS AND REPAIRERS

AL178 AT & T COMMUNICATIONS INC
Target 11100 S WESTERN AVE
Property INGLEWOOD, CA 90301

SWEEPS UST S106922916
N/A

Site 2 of 4 in cluster AL

Actual: SWEEPS UST:
211 ft. Status: Active
Focus Map: Comp Number: 13238
6 Number: 9
Board Of Equalization: Not reported
Referral Date: 03-21-91
Action Date: 03-21-91
Created Date: 06-30-89
Owner Tank Id: Not reported
SWRCB Tank Id: Not reported
Tank Status: Not reported
Capacity: Not reported
Active Date: Not reported
Tank Use: Not reported
STG: Not reported
Content: Not reported
Number Of Tanks: Not reported

Map ID
Direction
Distance
Elevation

MAP FINDINGS

Site

Database(s)

EDR ID Number
EPA ID Number

HOWARD TOWNSITE OIL FIELD SUMP, POND, AND PIT ORDERS (Continued)

S123185223

How Discovered Description: Not reported
Stop Method: Not reported
Stop Description: Not reported
Latitude: 33.93204
Longitude: -118.30888
Geotracker: http://geotracker.waterboards.ca.gov/profile_report.asp?global_id=T10000012269

AN182 UNOCAL CORP SS 3173
Target 11404 S WESTERN AVE
Property INGLEWOOD, CA 90301

SWEEPS UST S106933488
N/A

Site 1 of 16 in cluster AN

Actual: 207 ft. SWEEPS UST:
Focus Map: 8
Status: Active
Comp Number: 3128
Number: 9
Board Of Equalization: 44-001057
Referral Date: 03-21-91
Action Date: 03-21-91
Created Date: 06-30-89
Owner Tank Id: Not reported
SWRCB Tank Id: 19-000-003128-000001
Tank Status: A
Capacity: Not reported
Active Date: 06-30-89
Tank Use: UNKNOWN
STG: W
Content: Not reported
Number Of Tanks: 3

Status: Active
Comp Number: 3128
Number: 9
Board Of Equalization: 44-001057
Referral Date: 03-21-91
Action Date: 03-21-91
Created Date: 06-30-89
Owner Tank Id: Not reported
SWRCB Tank Id: 19-000-003128-000002
Tank Status: A
Capacity: Not reported
Active Date: 06-30-89
Tank Use: UNKNOWN
STG: W
Content: Not reported
Number Of Tanks: Not reported

Status: Active
Comp Number: 3128
Number: 9
Board Of Equalization: 44-001057
Referral Date: 03-21-91
Action Date: 03-21-91
Created Date: 06-30-89
Owner Tank Id: Not reported
SWRCB Tank Id: 19-000-003128-000003
Tank Status: A

Map ID
Direction
Distance
Elevation

MAP FINDINGS

Site

Database(s)

EDR ID Number
EPA ID Number

UNOCAL CORP SS 3173 (Continued)

S106933488

Capacity: Not reported
Active Date: 06-30-89
Tank Use: UNKNOWN
STG: W
Content: Not reported
Number Of Tanks: Not reported

AO183 TAMIS COFFEE SHOP
Target 11500 S WESTERN AVE
Property LOS ANGELES, CA 90047

LOS ANGELES CO. HMS U003060271
N/A

Site 1 of 5 in cluster AO

Actual: LOS ANGELES CO. HMS:
203 ft. Region: LA
Focus Map: Permit Category: Not reported
8 Facility Id: 004049-I04195
Facility Type: Not reported
Facility Status: OPEN
Area: 29
Permit Number: Not reported
Permit Status: Not reported

AO184 CALTRANS - SITE 16
Target 11514 SOUTH WESTERN AVENUE
Property ATHENS, CA

SWF/LF S111075817
N/A

Site 2 of 5 in cluster AO

Actual: LOS ANGELES CO. LF:
203 ft. Site ID: 2192
Focus Map: Alt. Address: 1440 West Imperial Highway, Athens, CA 90044
8 Site Contact: Not reported
Site Contact Phone: Not reported
Site Email: Not reported
Site Website: Not reported
Site Type: Designated Waste Landfill
Site SWIS Number: 19-AA-5502
Beginning Operation Date: Not reported
Ending Operation Date: 1947
Local Enforcement Agency: County Public Health
Maximun Depth Fill(Ft): 70
Permitted Capacity: Not reported
Present Use: Los Angeles South West College; Educational; St. Frances X cabrini Church
Remaining Capacity(Million): Not reported
Status: Closed
Waste Accepted: Inert; Residential
Hours of Operation: Not reported
Disposal Area (Acre): 15

Detail As Of 01/2014:
Operator Name: E.P. Shoemaker
Operator Address: Not reported
Operator City/State/Zip: Not reported
Operator Contact: Not reported
Operator Telephone: Not reported
Operator Email: Not reported

Map ID
Direction
Distance
Elevation

MAP FINDINGS

Site

Database(s)

EDR ID Number
EPA ID Number

CALTRANS - SITE 16 (Continued)

S111075817

Owner Name: Multiple Owners (See Notes)
Owner Address: Not reported
Owner City/State/Zip: Not reported
Owner Contact: Not reported
Owner Telephone: Not reported
Owner Email: Not reported

AO185 **TEXACO INC (DEST)**
Target **11521 S WESTERN AVE**
Property **LOS ANGELES, CA 90047**

LOS ANGELES CO. HMS **U003060510**
N/A

Site 3 of 5 in cluster AO

Actual: LOS ANGELES CO. HMS:
206 ft. Region: LA
Focus Map: Permit Category: Not reported
7 Facility Id: 004308-I04464
Facility Type: Not reported
Facility Status: OPEN
Area: 29
Permit Number: Not reported
Permit Status: Not reported

AP186 **MIDDLE COLLEGE HIGH**
Target **11750 SOUTH WESTERN AVE**
Property **LOS ANGELES, CA 90047**

FINDS **1011473055**
ECHO **N/A**

Site 1 of 2 in cluster AP

Actual: FINDS:
195 ft.
Focus Map: Registry ID: 110036094954
8

Environmental Interest/Information System

RCRAInfo is a national information system that supports the Resource Conservation and Recovery Act (RCRA) program through the tracking of events and activities related to facilities that generate, transport, and treat, store, or dispose of hazardous waste. RCRAInfo allows RCRA program staff to track the notification, permit, compliance, and corrective action activities required under RCRA.

[Click this hyperlink](#) while viewing on your computer to access additional FINDS: detail in the EDR Site Report.

ECHO:
Envid: 1011473055
Registry ID: 110036094954
DFR URL: <http://echo.epa.gov/detailed-facility-report?fid=110036094954>

Map ID
Direction
Distance
Elevation

MAP FINDINGS

Site

Database(s)

EDR ID Number
EPA ID Number

AP187 MIDDLE COLLEGE HIGH SCHOOL
Target 11750 S WESTERN AVE
Property LOS ANGELES, CA 90047

RCRA-LQG 1011488154
CAR000192997

Site 2 of 2 in cluster AP

Actual:
195 ft.

RCRA-LQG:

Date form received by agency: 06/09/2008

Focus Map:
8

Facility name: MIDDLE COLLEGE HIGH SCHOOL

Facility address: 11750 S WESTERN AVE
LOS ANGELES, CA 90047

EPA ID: CAR000192997

Mailing address: 333 S BEAUDRY AVE
LAUSD OEHS 20TH FL
LOS ANGELES, CA 90017

Contact: SOE AUNG

Contact address: 333 S BEAUDRY AVE LAUSD OEHS 20TH FL
LOS ANGELES, CA 90017

Contact country: US

Contact telephone: 213-241-3904

Contact email: SOE.AUNG@LAUSD.NET

EPA Region: 09

Classification: Large Quantity Generator

Description: Handler: generates 1,000 kg or more of hazardous waste during any calendar month; or generates more than 1 kg of acutely hazardous waste during any calendar month; or generates more than 100 kg of any residue or contaminated soil, waste or other debris resulting from the cleanup of a spill, into or on any land or water, of acutely hazardous waste during any calendar month; or generates 1 kg or less of acutely hazardous waste during any calendar month, and accumulates more than 1 kg of acutely hazardous waste at any time; or generates 100 kg or less of any residue or contaminated soil, waste or other debris resulting from the cleanup of a spill, into or on any land or water, of acutely hazardous waste during any calendar month, and accumulates more than 100 kg of that material at any time

Owner/Operator Summary:

Owner/operator name: LOS ANGELES UNIFIED SCHOOL DIST

Owner/operator address: 333 S BEAUDRY AVE
LOS ANGELES, CA 90017

Owner/operator country: US

Owner/operator telephone: Not reported

Owner/operator email: Not reported

Owner/operator fax: Not reported

Owner/operator extension: Not reported

Legal status: District

Owner/Operator Type: Owner

Owner/Op start date: 06/04/2008

Owner/Op end date: Not reported

Owner/operator name: MIDDLE COLLEGE HIGH SCHOOL

Owner/operator address: Not reported
Not reported

Owner/operator country: Not reported

Owner/operator telephone: Not reported

Owner/operator email: Not reported

Owner/operator fax: Not reported

Owner/operator extension: Not reported

Legal status: District

Map ID
Direction
Distance
Elevation

MAP FINDINGS

Site

Database(s)

EDR ID Number
EPA ID Number

MIDDLE COLLEGE HIGH SCHOOL (Continued)

1011488154

Owner/Operator Type: Operator
Owner/Op start date: 06/04/2008
Owner/Op end date: Not reported

Handler Activities Summary:

U.S. importer of hazardous waste: No
Mixed waste (haz. and radioactive): No
Recycler of hazardous waste: No
Transporter of hazardous waste: No
Treater, storer or disposer of HW: No
Underground injection activity: No
On-site burner exemption: No
Furnace exemption: No
Used oil fuel burner: No
Used oil processor: No
User oil refiner: No
Used oil fuel marketer to burner: No
Used oil Specification marketer: No
Used oil transfer facility: No
Used oil transporter: No

. Waste code: D008
. Waste name: LEAD

Violation Status: No violations found

AQ188 BAILEY CONST CO DUMP (DEST)
Target 11900 S WESTERN AVE
Property LOS ANGELES, CA 90047

LOS ANGELES CO. HMS U003057169
N/A

Site 1 of 4 in cluster AQ

Actual: LOS ANGELES CO. HMS:
126 ft. Region: LA
Focus Map: Permit Category: Not reported
8 Facility Id: 000735-I00744
Facility Type: Not reported
Facility Status: OPEN
Area: 29
Permit Number: Not reported
Permit Status: Not reported

AQ189 SAMUELSON ERIC
Target 11920 S WESTERN AVE
Property LOS ANGELES, CA 90047

FINDS 1006835209
N/A

Site 2 of 4 in cluster AQ

Actual: FINDS:
128 ft.
Focus Map: Registry ID: 110013959840
8 Environmental Interest/Information System
AIR EMISSIONS CLASSIFICATION UNKNOWN

Map ID
 Direction
 Distance
 Elevation

MAP FINDINGS

Site

Database(s)

EDR ID Number
 EPA ID Number

SAMUELSON ERIC (Continued)

1006835209

[Click this hyperlink](#) while viewing on your computer to access additional FINDS: detail in the EDR Site Report.

AQ190 **SAMUELSON, ERIC**
Target **11920 SOUTH WESTERN AVENUE**
Property **LOS ANGELES, CA**

WMUDS/SWAT **S104156330**
N/A

Site 3 of 4 in cluster AQ

Actual: 128 ft.	WMUDS/SWAT:	
	Edit Date:	Not reported
Focus Map: 8	Complexity:	Not reported
	Primary Waste:	Not reported
	Primary Waste Type:	Not reported
	Secondary Waste:	Not reported
	Secondary Waste Type:	Not reported
	Base Meridian:	Not reported
	NPID:	Not reported
	Tonnage:	0
	Regional Board ID:	Not reported
	Municipal Solid Waste:	False
	Superorder:	False
	Open To Public:	False
	Waste List:	False
	Agency Type:	Not reported
	Agency Name:	ERIC SAMUELSON
	Agency Department:	Not reported
	Agency Address:	Not reported
	Agency City,St,Zip:	Not reported
	Agency Contact:	Not reported
	Agency Telephone:	Not reported
	Land Owner Name:	Not reported
	Land Owner Address:	Not reported
	Land Owner City,St,Zip:	CA
	Land Owner Contact:	Not reported
	Land Owner Phone:	Not reported
	Region:	4
	Facility Type:	Not reported
	Facility Description:	Not reported
	Facility Telephone:	Not reported
	SWAT Facility Name:	Not reported
	Primary SIC:	Not reported
	Secondary SIC:	Not reported
	Comments:	Not reported
	Last Facility Editors:	Not reported
	Waste Discharge System:	False
	Solid Waste Assessment Test Program:	True
	Toxic Pits Cleanup Act Program:	False
	Resource Conservation Recovery Act:	False
	Department of Defence:	False
	Solid Waste Assessment Test Program:	ERIC SAMUELSON
	Threat to Water Quality:	Not reported
	Sub Chapter 15:	False
	Regional Board Project Officer:	LT
	Number of WMUDS at Facility:	1
	Section Range:	Not reported
	RCRA Facility:	Not reported

Map ID
Direction
Distance
Elevation

MAP FINDINGS

Site

Database(s)

EDR ID Number
EPA ID Number

SAMUELSON, ERIC (Continued)

S104156330

Waste Discharge Requirements: Not reported
Self-Monitoring Rept. Frequency: Not reported
Waste Discharge System ID: 4 190134NUR
Solid Waste Information ID: Not reported

AQ191 **SAMUELSON, ERIC**
Target **11920 SO WESTERN AVE**
Property **LOS ANGELES, CA**

RGA LF **S114732229**
N/A

Site 4 of 4 in cluster AQ

Actual: RGA LF:
128 ft. 1998 SAMUELSON, ERIC 11920 SO WESTERN AVE
Focus Map: 1997 SAMUELSON, ERIC 11920 SO WESTERN AVE
8 1996 SAMUELSON, ERIC 11920 SO WESTERN AVE

192 **SANTA FE ENERGY OPERATING PART**
Target **120TH ST/WESTERN AV**
Property **LOS ANGELES, CA**

EMI **S106838895**
N/A

EMI:
Year: 1990
Actual: County Code: 19
162 ft. Air Basin: SC
Focus Map: Facility ID: 57287
7 Air District Name: SC
SIC Code: 1311
Air District Name: SOUTH COAST AQMD
Community Health Air Pollution Info System: Not reported
Consolidated Emission Reporting Rule: Not reported
Total Organic Hydrocarbon Gases Tons/Yr: 2
Reactive Organic Gases Tons/Yr: 2
Carbon Monoxide Emissions Tons/Yr: 0
NOX - Oxides of Nitrogen Tons/Yr: 0
SOX - Oxides of Sulphur Tons/Yr: 0
Particulate Matter Tons/Yr: 0
Part. Matter 10 Micrometers and Smllr Tons/Yr:0

AR193 **COUNTRY CLUB CAR WASH**
Target **12024 S WESTERN AVE**
Property **LOS ANGELES, CA 90047**

LOS ANGELES CO. HMS **S102062248**
N/A

Site 1 of 3 in cluster AR

Actual: LOS ANGELES CO. HMS:
162 ft. Region: LA
Focus Map: Permit Category: Not reported
8 Facility Id: 005347-020777
Facility Type: Not reported
Facility Status: OPEN
Area: 29

Map ID
Direction
Distance
Elevation

MAP FINDINGS

Site

Database(s)

EDR ID Number
EPA ID Number

COUNTRY CLUB CAR WASH (Continued)

S102062248

Permit Number: Not reported
Permit Status: Not reported

AR194 GULF SERVICE STATION
Target 12024 S WESTERN AVE
Property LOS ANGELES, CA 90047

LOS ANGELES CO. HMS S110070908
N/A

Site 2 of 3 in cluster AR

Actual: LOS ANGELES CO. HMS:
162 ft. Region: LA
Focus Map: Permit Category: Not reported
8 Facility Id: 005347-I05547
Facility Type: Not reported
Facility Status: OPEN
Area: 29
Permit Number: Not reported
Permit Status: Not reported

T195 VIVIAN DIANE LANE
West 7851 S WESTERN AVE
< 1/8 LOS ANGELES, CA 90047
0.012 mi.
63 ft.

HAULERS S101587721
SWEEPS UST N/A
CA FID UST

Site 3 of 7 in cluster T

Actual: HAULERS:
176 ft. Facility ID: 1916173
Focus Map: Facility Phone: (323) 896-9245
3 Business Email Address: Not reported
Contact Person: Juan Machuca, Martha L. Marmoley
Mailing Address: 7851 South Western Avenue
Mailing City: Los Angeles
Mailing State: CA
Mailing Zip: 90047
Mailing County: Los Angeles
Mailing Phone: (323) 896-9245
Waste Tire Permit Summary: No Permit record for this business.

SWEEPS UST:

Status: Active
Comp Number: 4945
Number: 9
Board Of Equalization: Not reported
Referral Date: 01-11-93
Action Date: 01-11-93
Created Date: 02-29-88
Owner Tank Id: Not reported
SWRCB Tank Id: Not reported
Tank Status: Not reported
Capacity: Not reported
Active Date: Not reported
Tank Use: Not reported
STG: Not reported
Content: Not reported
Number Of Tanks: Not reported

Map ID
Direction
Distance
Elevation

MAP FINDINGS

Site

Database(s)

EDR ID Number
EPA ID Number

VIVIAN DIANE LANE (Continued)

S101587721

CA FID UST:

Facility ID: 19055928
Regulated By: UTNKA
Regulated ID: Not reported
Cortese Code: Not reported
SIC Code: Not reported
Facility Phone: 2130000000
Mail To: Not reported
Mailing Address: 7851 S WESTERN AVE
Mailing Address 2: Not reported
Mailing City,St,Zip: LOS ANGELES 900470000
Contact: Not reported
Contact Phone: Not reported
DUNs Number: Not reported
NPDES Number: Not reported
EPA ID: Not reported
Comments: Not reported
Status: Active

T196
West
< 1/8
0.012 mi.
63 ft.

INTERNATIONAL HOUSE IMPORTS
7851 S WESTERN AVE
LOS ANGELES, CA 90047
Site 4 of 7 in cluster T

EDR Hist Auto 1009078782
N/A

Actual:
176 ft.

EDR Hist Auto

Focus Map:
3

Year: Name:
1929 BRENT W F
1933 DOUBLE S SERVICE STATOON
1937 S S SERVICE
1942 DOUBLE S SERVICE STATION
1969 STOUTSENBERGER R C
1970 STOUTSENBERGER R C
1982 L & E SERVICE
1983 L & E SERVICE
1985 L & E SERVICE
1990 INTERNATIONAL HOUSE IMPORTS
1991 INTERNATIONAL HOUSE IMPORTS
1991 LANES AUTO PARTS
1992 INTERNATIONAL HOUSE IMPORTS
1992 LANES AUTO PARTS

Type:
GASOLINE AND OIL SERVICE STATION
GASOLINE AND OIL SERVICE STATIONS
GASOLINE AND OIL SERVICE STATIONS
GASOLINE AND OIL SERVICE STATIONS
Gasoline Service Stations
Gasoline Service Stations
Gasoline Service Stations
Gasoline Service Stations
Gasoline Service Stations
General Automotive Repair Shops
General Automotive Repair Shops
Automotive Supplies And Parts
General Automotive Repair Shops
Automotive Supplies And Parts

T197
West
< 1/8
0.012 mi.
63 ft.

KENT D R
7819 S WESTERN AVE
LOS ANGELES, CA
Site 5 of 7 in cluster T

EDR Hist Cleaner 1009189994
N/A

Actual:
174 ft.

EDR Hist Cleaner

Focus Map:
3

Year: Name:
1933 KENT D R

Type:
CLOTHES PRESSERS AND CLEANERS

Map ID
Direction
Distance
Elevation

MAP FINDINGS

Site

Database(s)

EDR ID Number
EPA ID Number

V198 **CAPITOL AUTO SERVICE**
East **8024 S WESTERN AVE**
< 1/8 **LOS ANGELES, CA 90047**
0.013 mi.
67 ft. **Site 2 of 4 in cluster V**

EDR Hist Auto **1009080271**
N/A

Actual: EDR Hist Auto
180 ft.

Focus Map:
4

Year:	Name:	Type:
1933	MAC MILLAN PETROLEUM CORP	GASOLINE AND OIL SERVICE STATIONS
1969	CAPITAL TIRE & BATTERY SERVICE	Auto And Home Supply Stores
1970	CAPITAL TIRE & BATTERY SERVICE	Auto And Home Supply Stores
1971	CAPITAL TIRE & BATTERY SERVICE	Auto And Home Supply Stores
1972	CAPITAL TIRE & BATTERY SERVICE	Auto And Home Supply Stores
1973	CAPITAL TIRE & BATTERY SERVICE	Auto And Home Supply Stores
1974	CAPITAL TIRE & BATTERY SERVICE	Auto And Home Supply Stores
1975	CAPITAL TIRE & BATTERY SERVICE	Auto And Home Supply Stores
1976	CAPITOL AUTO SERVICE	General Automotive Repair Shops
1977	CAPITOL AUTO SERVICE	General Automotive Repair Shops
1978	CAPITOL AUTO SERVICE	General Automotive Repair Shops
1979	CAPITOL AUTO SERVICE	General Automotive Repair Shops
1980	CAPITOL AUTO SERVICE	General Automotive Repair Shops
1982	CAPITOL AUTO SERVICE	General Automotive Repair Shops
1983	CAPITOL AUTO SERVICE	General Automotive Repair Shops
1985	CAPITOL AUTO SERVICE	General Automotive Repair Shops
1986	CAPITOL AUTO SERVICE	General Automotive Repair Shops
1987	CAPITOL AUTO SERVICE	General Automotive Repair Shops
1988	CAPITOL AUTO SERVICE	General Automotive Repair Shops
1989	CAPITOL AUTO SERVICE	General Automotive Repair Shops
1989	A ONE PITSTOP	General Automotive Repair Shops
1990	CAPITOL AUTO SERVICE	General Automotive Repair Shops
1991	A ONE PITSTOP	General Automotive Repair Shops
1991	CAPITOL AUTO SERVICE	General Automotive Repair Shops
1992	A ONE PITSTOP	General Automotive Repair Shops
1993	A ONE PITSTOP	General Automotive Repair Shops
1997	VALENZUELA VICTOR	Powertrain Components Repair Services
1998	VALENZUELA VICTOR	Powertrain Components Repair Services
1999	VALENZUELA VICTOR	Powertrain Components Repair Services
2000	VALENZUELA VICTOR	Powertrain Components Repair Services
2001	VALENZUELA VICTOR	Powertrain Components Repair Services
2002	VALENZUELA VICTOR	Powertrain Components Repair Services
2003	VALENZUELA VICTOR	Powertrain Components Repair Services
2004	JUAREZ SANTOS	Powertrain Components Repair Services
2005	JUAREZ SANTOS	Powertrain Components Repair Services
2006	SANTOS JUAREZ	Powertrain Components Repair Services
2007	SANTOS JUAREZ	Powertrain Components Repair Services
2008	SANTOS JUAREZ	Powertrain Components Repair Services
2013	TEDDYS AUTO SERVICE	General Automotive Repair Shops

V199 **WILLIAM H KINDRED**
East **8024 S WESTERN AVE**
< 1/8 **LOS ANGELES, CA 90047**
0.013 mi.
67 ft. **Site 3 of 4 in cluster V**

UST **U003780133**
HAULERS **N/A**
SWEEPS UST

Actual: UST:
180 ft. Facility ID: 23612
Focus Map: Permitting Agency: LOS ANGELES, CITY OF
4 Latitude: 33.967035
 Longitude: -118.307287

Map ID
Direction
Distance
Elevation

MAP FINDINGS

Site

Database(s)

EDR ID Number
EPA ID Number

WILLIAM H KINDRED (Continued)

U003780133

HAULERS:

Facility ID: 1526175
Facility Phone: (323) 574-4040
Business Email Address: Not reported
Contact Person: Ana Fabian, Antonio Yat
Mailing Address: 5126 Normandie Avenue
Mailing City: Los Angeles
Mailing State: CA
Mailing Zip: 90037
Mailing County: Los Angeles
Mailing Phone: Not reported
Waste Tire Permit Summary: No Permit record for this business.

SWEEPS UST:

Status: Active
Comp Number: 9004
Number: 2
Board Of Equalization: Not reported
Referral Date: 02-07-94
Action Date: 04-05-94
Created Date: 02-07-94
Owner Tank Id: Not reported
SWRCB Tank Id: Not reported
Tank Status: Not reported
Capacity: Not reported
Active Date: Not reported
Tank Use: Not reported
STG: Not reported
Content: Not reported
Number Of Tanks: Not reported

T200
East
< 1/8
0.013 mi.
68 ft.

WATERWORTH R T
7856 S WESTERN AVE
LOS ANGELES, CA
Site 6 of 7 in cluster T

EDR Hist Auto 1009081413
N/A

Actual:
175 ft.

EDR Hist Auto

Focus Map:
4

Year:	Name:	Type:
1933	WATERWORTH R T	AUTOMOBILE REPAIRING
1937	WATERWORTH R T	AUTOMOBILE REPAIRING
1942	WATERWORTH R T F	AUTOMOBILE REPAIRING
2001	DOMINGUEZ AUTO WORKS	General Automotive Repair Shops
2002	DOMINGUEZ AUTO WORKS	General Automotive Repair Shops
2003	DOMINGUEZ AUTO WORKS	General Automotive Repair Shops
2004	DOMINGUEZ AUTO WORKS	General Automotive Repair Shops
2005	DOMINGUEZ AUTO WORKS	General Automotive Repair Shops