

**APPENDIX A
LORP VEGETATION TYPE MAPS
2014 CONDITIONS
1:3,000 SCALE**

390000 391000 392000 393000 394000 395000 396000 397000 398000 399000

4093000
4092000
4091000
4090000
4089000
4088000
4087000
4086000
4085000
4084000
4083000

4093000
4092000
4091000
4090000
4089000
4088000
4087000
4086000
4085000
4084000
4083000

390000 391000 392000 393000 394000 395000 396000 397000 398000 399000

LORP 1:3,000 SCALE MAPPING INDEX

MAP 1





LORP 1:3,000 SCALE MAPPING INDEX

MAP 2

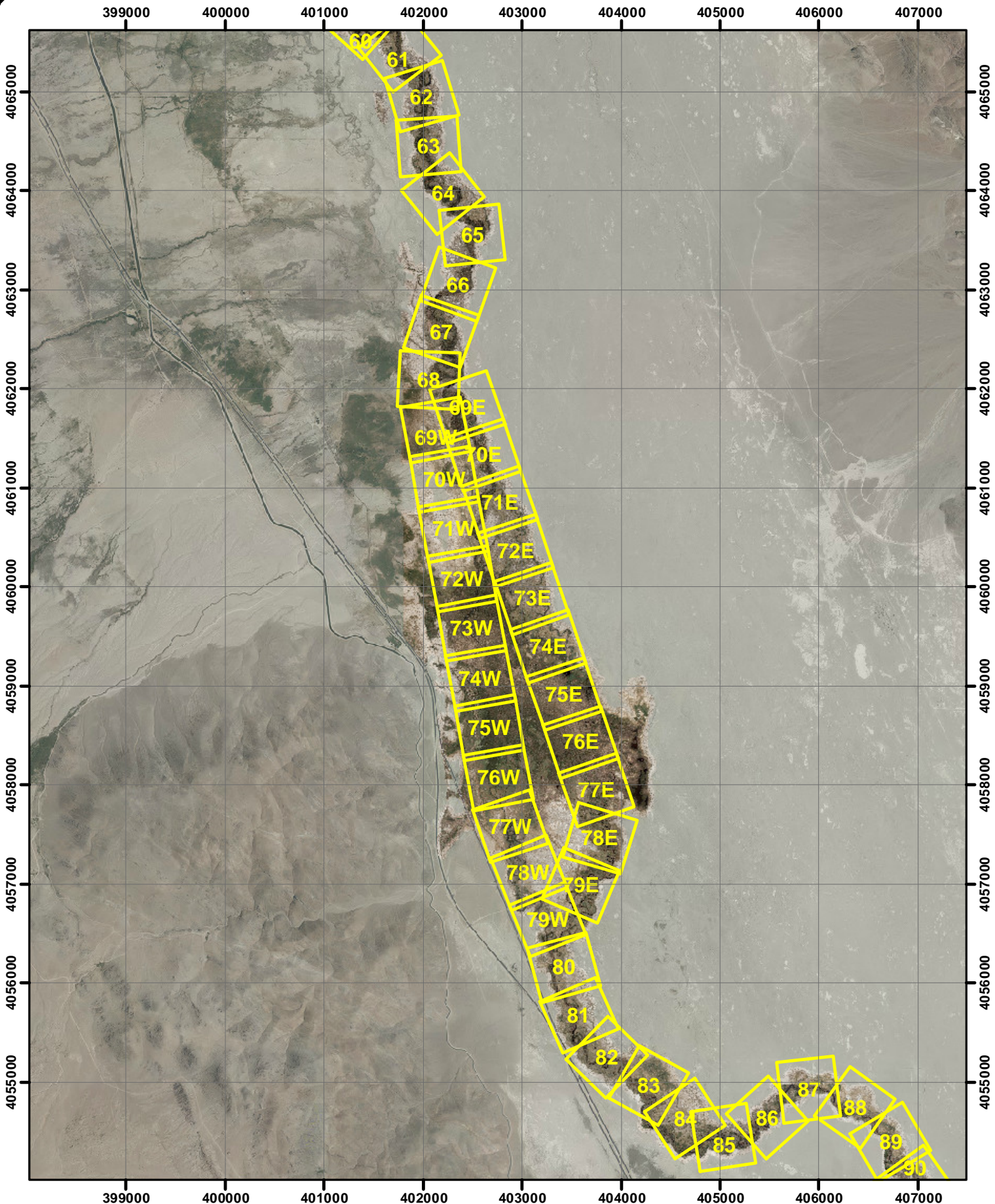




LORP 1:3,000 SCALE MAPPING INDEX

MAP 3





LORP 1:3,000 SCALE MAPPING INDEX

MAP 4

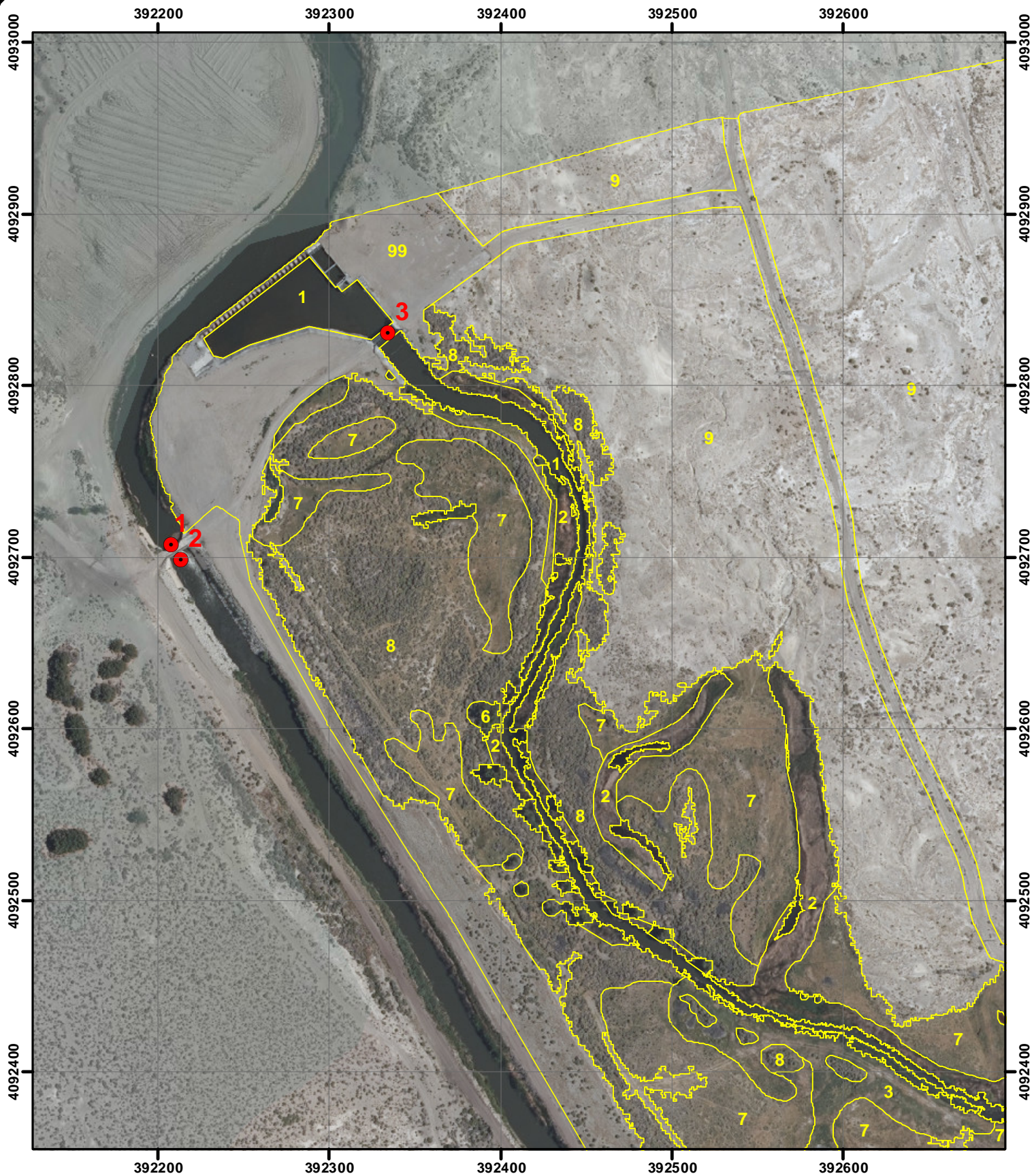




LORP 1:3,000 SCALE MAPPING INDEX

MAP 5





LORP42 MAPPING

1:3,000 Scale

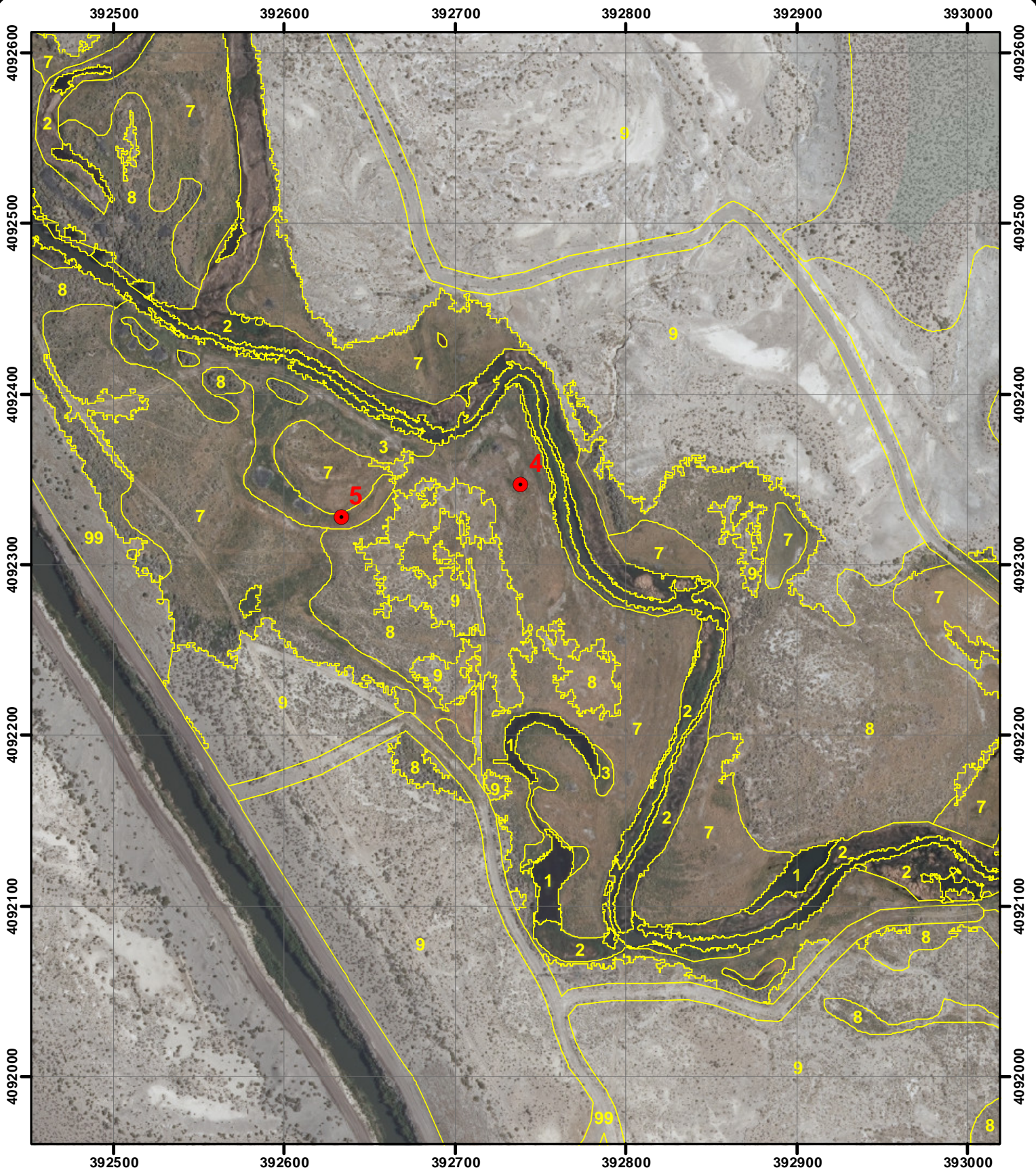
MAP 1



● Photopoint

- | | |
|-------------------------|-----------------------|
| 1 = Water | 10 = Bassia (weeds) |
| 2 = Marsh | 12 = Streambar |
| 3 = Wet meadow | 13 = Irrigated meadow |
| 4 = Cottonwood | 14 = Tamarisk |
| 5 = Riparian shrub | 15 = Reedgrass |
| 6 = Riparian forest | 85 = Alkali scrub |
| 7 = Alkali meadow | 97 = Paved road |
| 8 = Alkali scrub/meadow | 98 = Dirt road |
| 9 = Upland scrub | 99 = Misc feature |

Note: Photopoint symbols are links to photographs in APPENDIX C.



LORP42 MAPPING

1:3,000 Scale


MAP 2



● Photopoint

- | | |
|-------------------------|-----------------------|
| 1 = Water | 10 = Bassia (weeds) |
| 2 = Marsh | 12 = Streambar |
| 3 = Wet meadow | 13 = Irrigated meadow |
| 4 = Cottonwood | 14 = Tamarisk |
| 5 = Riparian shrub | 15 = Reedgrass |
| 6 = Riparian forest | 85 = Alkali scrub |
| 7 = Alkali meadow | 97 = Paved road |
| 8 = Alkali scrub/meadow | 98 = Dirt road |
| 9 = Upland scrub | 99 = Misc feature |

Note: Photopoint symbols are links to photographs in APPENDIX C.




LORP42 MAPPING
1:3,000 Scale
MAP 3



● Photopoint

- | | |
|-------------------------|-----------------------|
| 1 = Water | 10 = Bassia (weeds) |
| 2 = Marsh | 12 = Streambar |
| 3 = Wet meadow | 13 = Irrigated meadow |
| 4 = Cottonwood | 14 = Tamarisk |
| 5 = Riparian shrub | 15 = Reedgrass |
| 6 = Riparian forest | 85 = Alkali scrub |
| 7 = Alkali meadow | 97 = Paved road |
| 8 = Alkali scrub/meadow | 98 = Dirt road |
| 9 = Upland scrub | 99 = Misc feature |

Note: Photopoint symbols are links to photographs in APPENDIX C.



LORP42 MAPPING

1:3,000 Scale

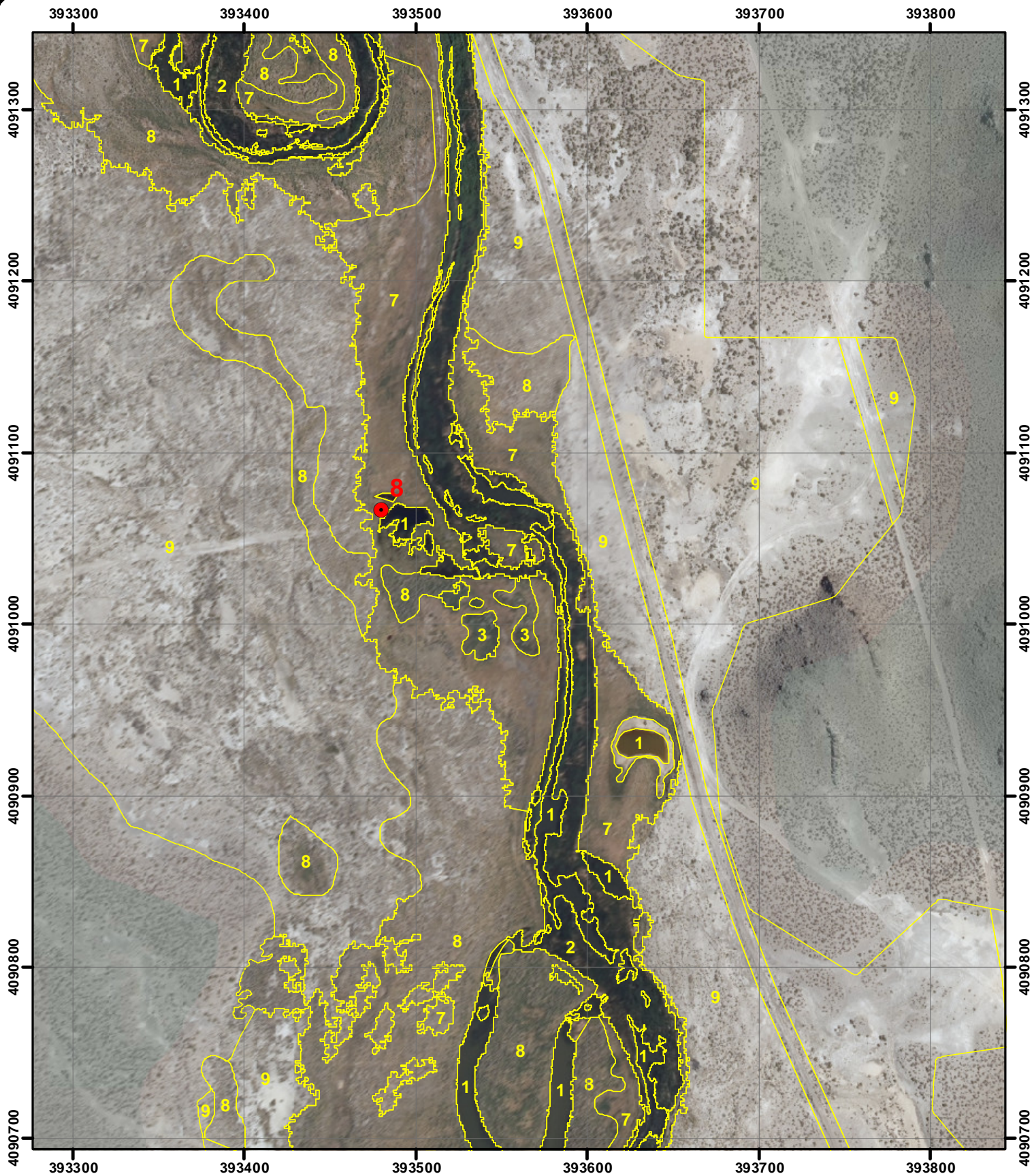
MAP 4



● Photopoint

- | | |
|-------------------------|-----------------------|
| 1 = Water | 10 = Bassia (weeds) |
| 2 = Marsh | 12 = Streambar |
| 3 = Wet meadow | 13 = Irrigated meadow |
| 4 = Cottonwood | 14 = Tamarisk |
| 5 = Riparian shrub | 15 = Reedgrass |
| 6 = Riparian forest | 85 = Alkali scrub |
| 7 = Alkali meadow | 97 = Paved road |
| 8 = Alkali scrub/meadow | 98 = Dirt road |
| 9 = Upland scrub | 99 = Misc feature |

Note: Photopoint symbols are links to photographs in APPENDIX C.



LORP42 MAPPING

1:3,000 Scale

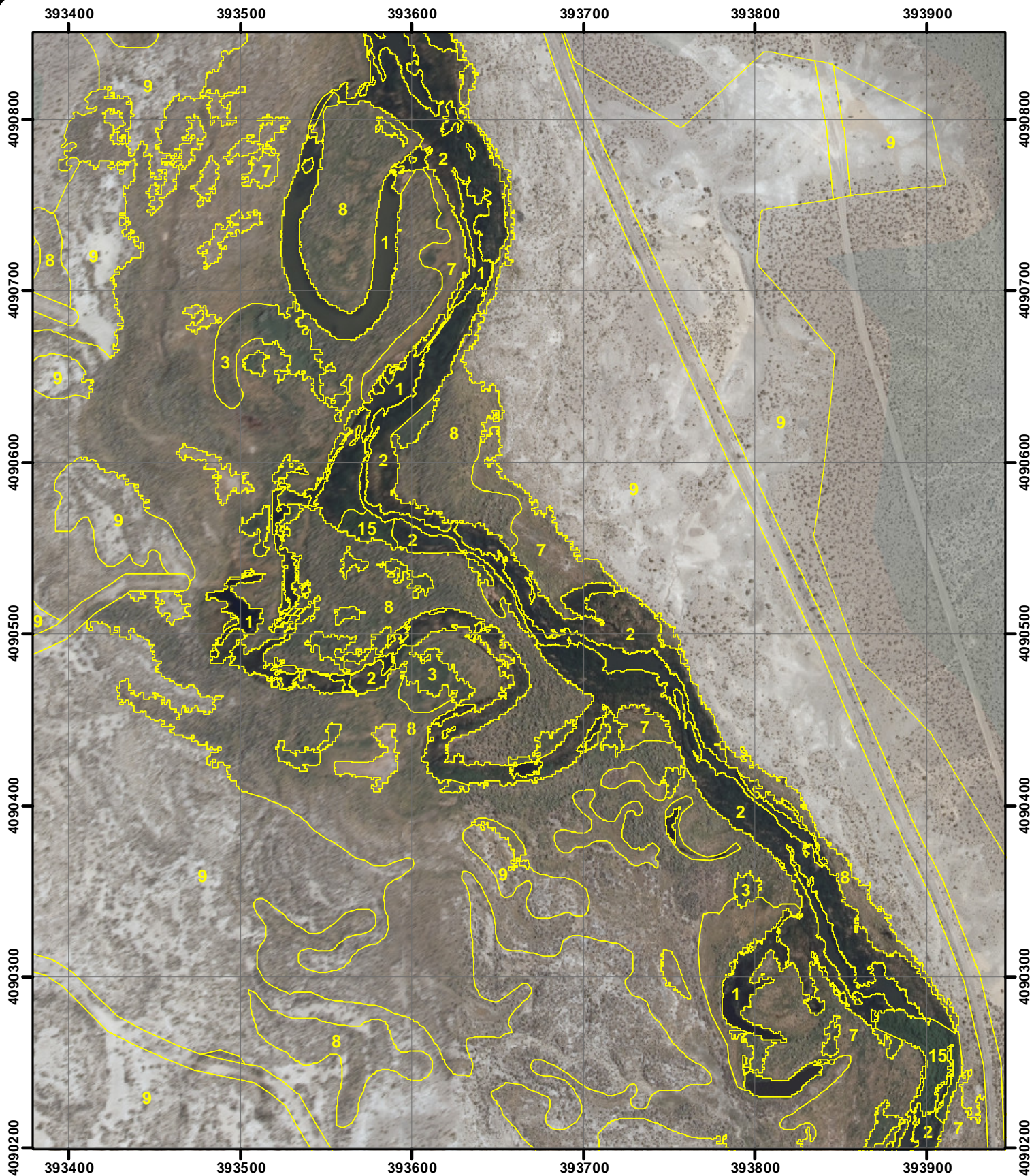
MAP 5



● Photopoint

- | | |
|-------------------------|-----------------------|
| 1 = Water | 10 = Bassia (weeds) |
| 2 = Marsh | 12 = Streambar |
| 3 = Wet meadow | 13 = Irrigated meadow |
| 4 = Cottonwood | 14 = Tamarisk |
| 5 = Riparian shrub | 15 = Reedgrass |
| 6 = Riparian forest | 85 = Alkali scrub |
| 7 = Alkali meadow | 97 = Paved road |
| 8 = Alkali scrub/meadow | 98 = Dirt road |
| 9 = Upland scrub | 99 = Misc feature |

Note: Photopoint symbols are links to photographs in APPENDIX C.



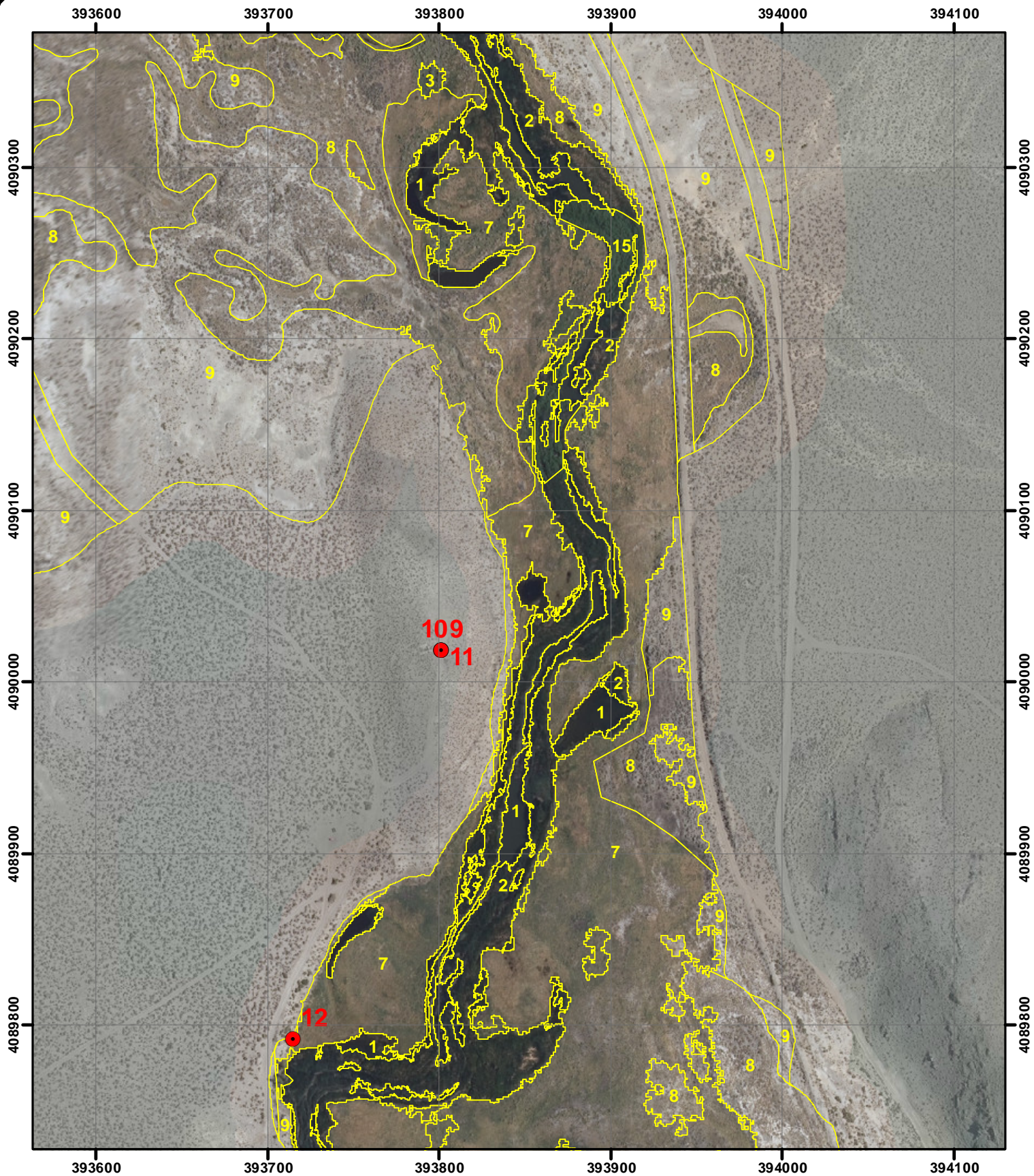
LORP42 MAPPING
1:3,000 Scale
MAP 6



● Photopoint

- | | |
|-------------------------|-----------------------|
| 1 = Water | 10 = Bassia (weeds) |
| 2 = Marsh | 12 = Streambar |
| 3 = Wet meadow | 13 = Irrigated meadow |
| 4 = Cottonwood | 14 = Tamarisk |
| 5 = Riparian shrub | 15 = Reedgrass |
| 6 = Riparian forest | 85 = Alkali scrub |
| 7 = Alkali meadow | 97 = Paved road |
| 8 = Alkali scrub/meadow | 98 = Dirt road |
| 9 = Upland scrub | 99 = Misc feature |

Note: Photopoint symbols are links to photographs in APPENDIX C.



LORP42 MAPPING

1:3,000 Scale

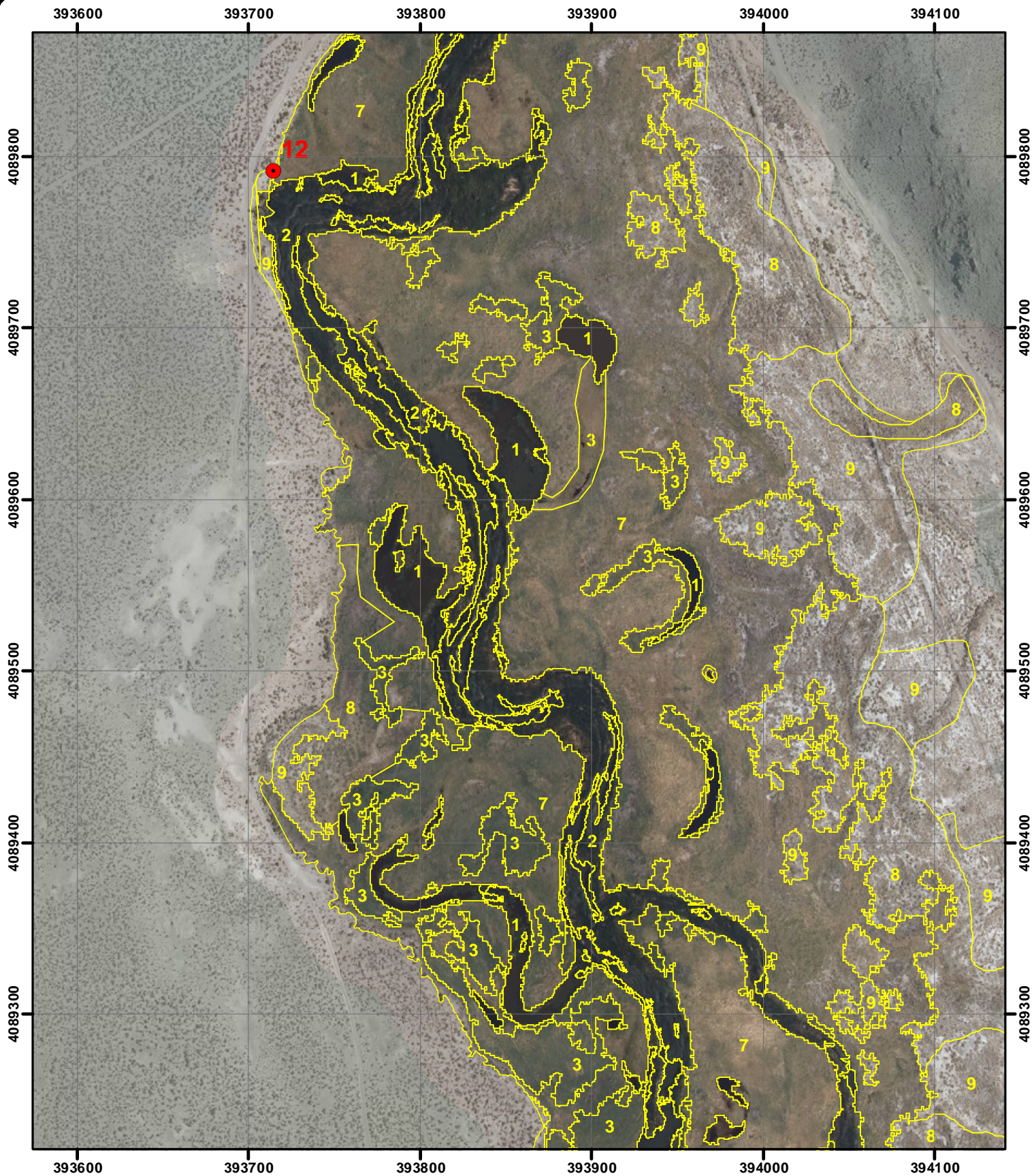
MAP 7



● Photopoint

- | | |
|-------------------------|-----------------------|
| 1 = Water | 10 = Bassia (weeds) |
| 2 = Marsh | 12 = Streambar |
| 3 = Wet meadow | 13 = Irrigated meadow |
| 4 = Cottonwood | 14 = Tamarisk |
| 5 = Riparian shrub | 15 = Reedgrass |
| 6 = Riparian forest | 85 = Alkali scrub |
| 7 = Alkali meadow | 97 = Paved road |
| 8 = Alkali scrub/meadow | 98 = Dirt road |
| 9 = Upland scrub | 99 = Misc feature |

Note: Photopoint symbols are links to photographs in APPENDIX C.



LORP42 MAPPING

1:3,000 Scale

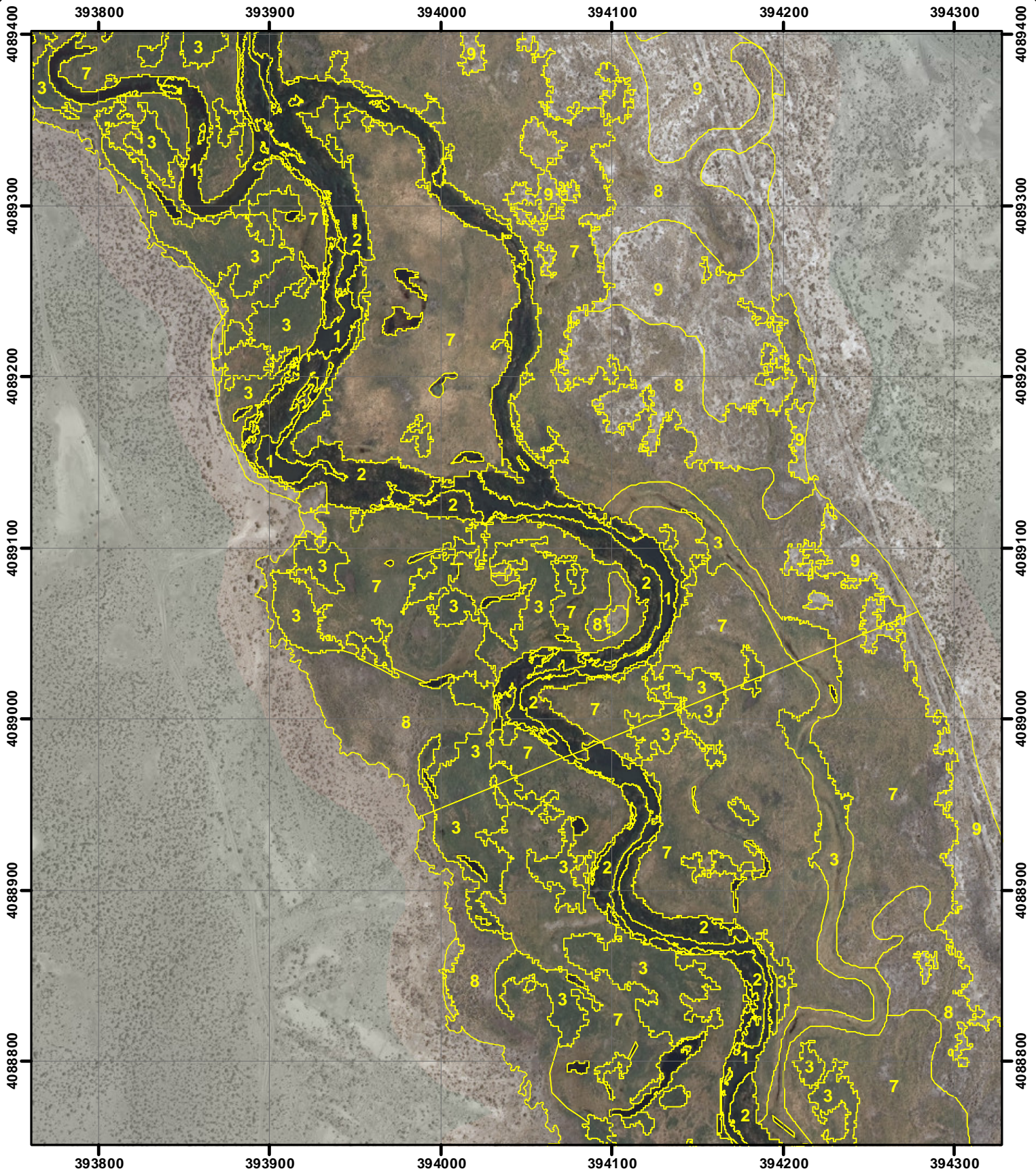
MAP 8



● Photopoint

- | | |
|-------------------------|-----------------------|
| 1 = Water | 10 = Bassia (weeds) |
| 2 = Marsh | 12 = Streambar |
| 3 = Wet meadow | 13 = Irrigated meadow |
| 4 = Cottonwood | 14 = Tamarisk |
| 5 = Riparian shrub | 15 = Reedgrass |
| 6 = Riparian forest | 85 = Alkali scrub |
| 7 = Alkali meadow | 97 = Paved road |
| 8 = Alkali scrub/meadow | 98 = Dirt road |
| 9 = Upland scrub | 99 = Misc feature |

Note: Photopoint symbols are links to photographs in APPENDIX C.



LORP42 MAPPING

1:3,000 Scale

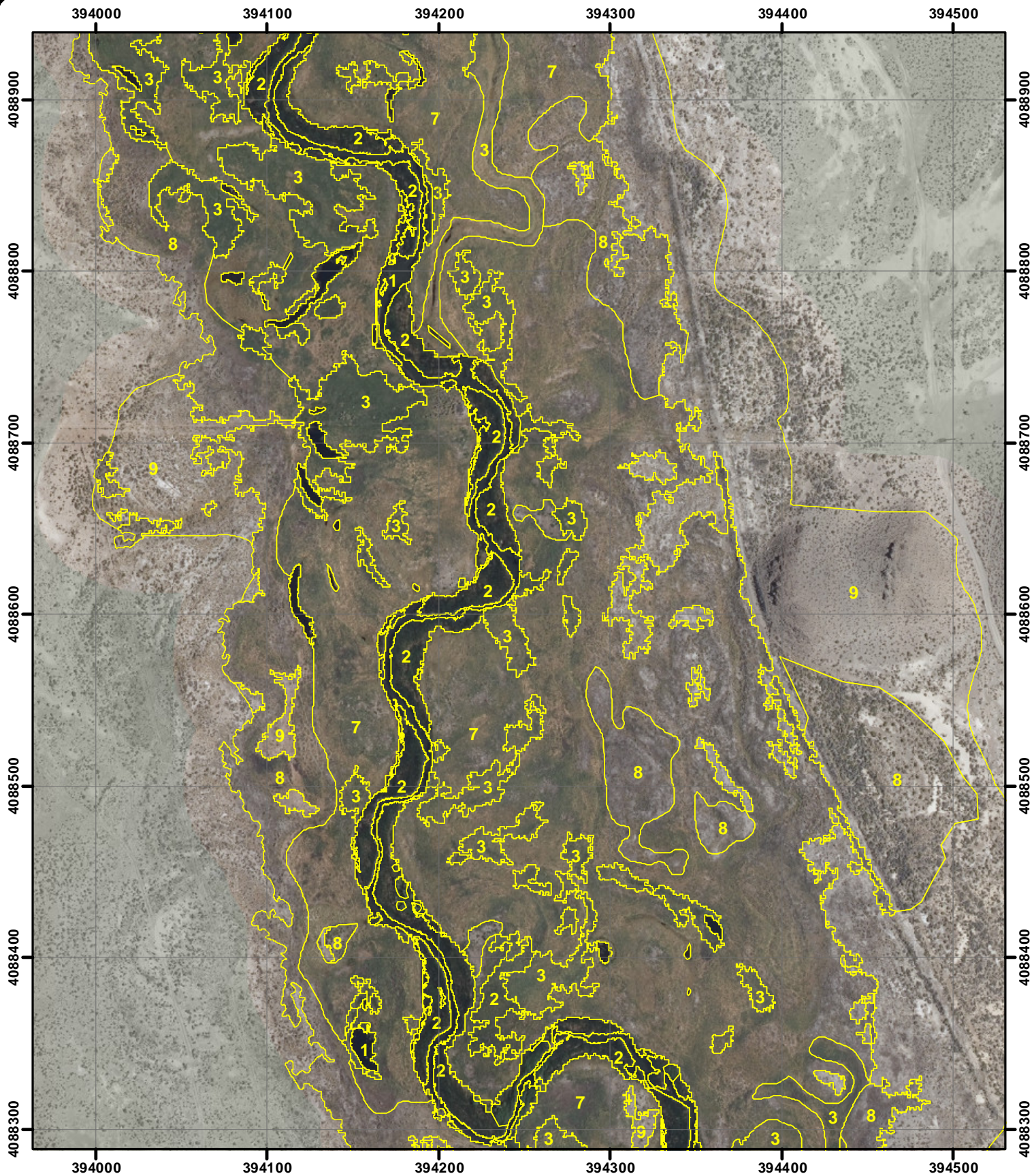
MAP 9



● Photopoint

- | | |
|-------------------------|-----------------------|
| 1 = Water | 10 = Bassia (weeds) |
| 2 = Marsh | 12 = Streambar |
| 3 = Wet meadow | 13 = Irrigated meadow |
| 4 = Cottonwood | 14 = Tamarisk |
| 5 = Riparian shrub | 15 = Reedgrass |
| 6 = Riparian forest | 85 = Alkali scrub |
| 7 = Alkali meadow | 97 = Paved road |
| 8 = Alkali scrub/meadow | 98 = Dirt road |
| 9 = Upland scrub | 99 = Misc feature |

Note: Photopoint symbols are links to photographs in APPENDIX C.



LORP42 MAPPING

1:3,000 Scale

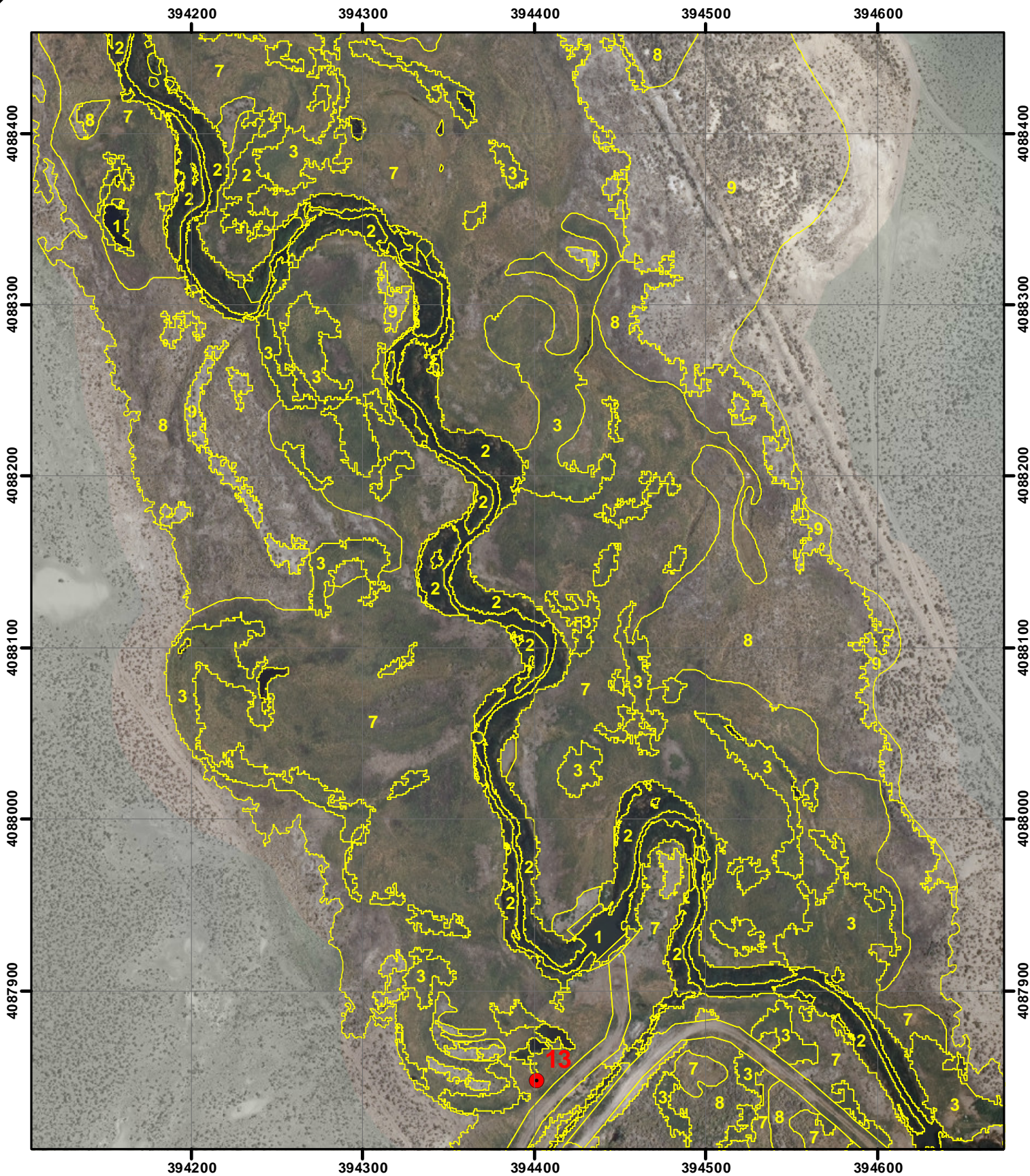
MAP 10



● Photopoint

- | | |
|-------------------------|-----------------------|
| 1 = Water | 10 = Bassia (weeds) |
| 2 = Marsh | 12 = Streambar |
| 3 = Wet meadow | 13 = Irrigated meadow |
| 4 = Cottonwood | 14 = Tamarisk |
| 5 = Riparian shrub | 15 = Reedgrass |
| 6 = Riparian forest | 85 = Alkali scrub |
| 7 = Alkali meadow | 97 = Paved road |
| 8 = Alkali scrub/meadow | 98 = Dirt road |
| 9 = Upland scrub | 99 = Misc feature |

Note: Photopoint symbols are links to photographs in APPENDIX C.



LORP42 MAPPING

1:3,000 Scale

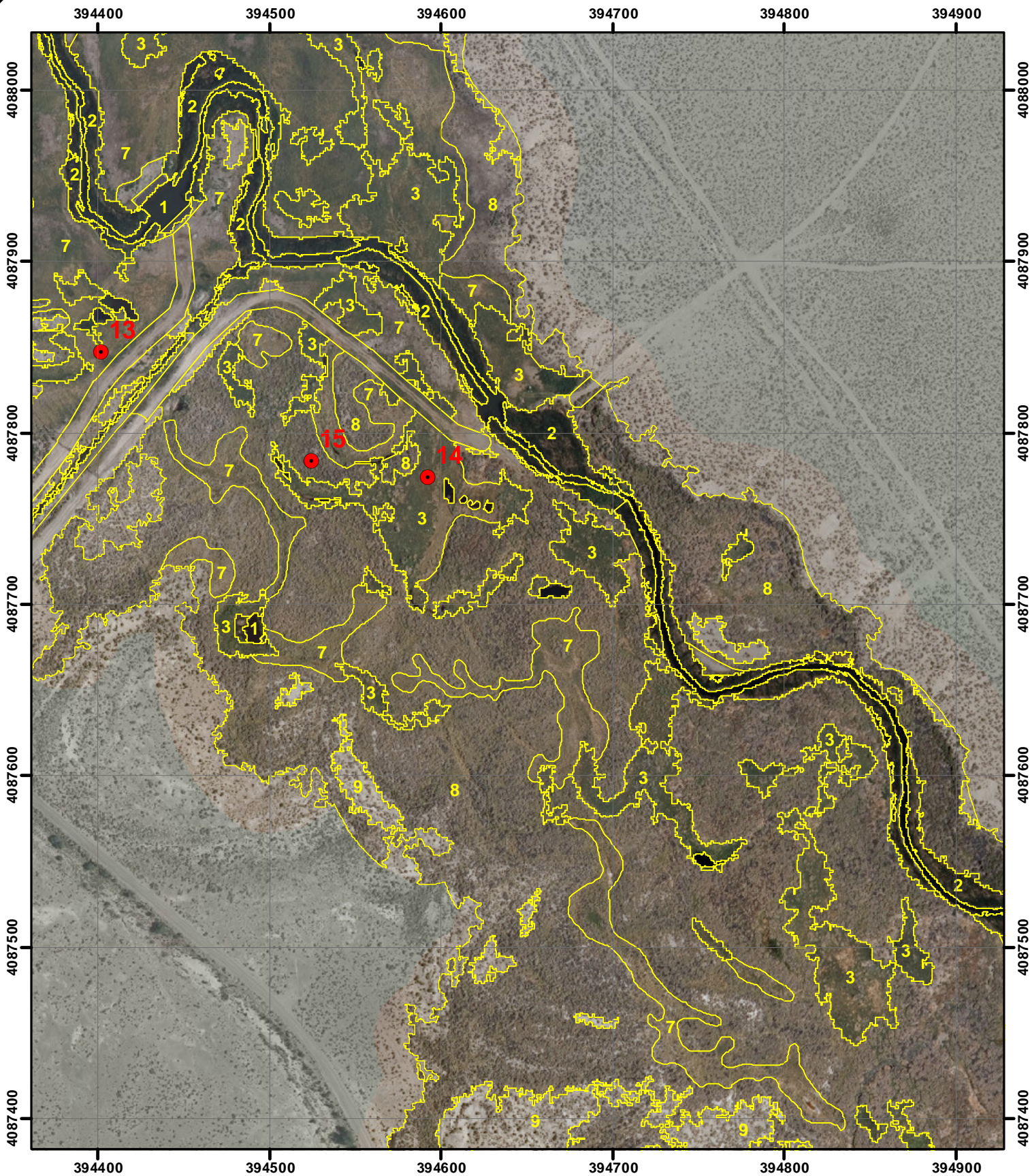
MAP 11



● Photopoint

- | | |
|-------------------------|-----------------------|
| 1 = Water | 10 = Bassia (weeds) |
| 2 = Marsh | 12 = Streambar |
| 3 = Wet meadow | 13 = Irrigated meadow |
| 4 = Cottonwood | 14 = Tamarisk |
| 5 = Riparian shrub | 15 = Reedgrass |
| 6 = Riparian forest | 85 = Alkali scrub |
| 7 = Alkali meadow | 97 = Paved road |
| 8 = Alkali scrub/meadow | 98 = Dirt road |
| 9 = Upland scrub | 99 = Misc feature |

Note: Photopoint symbols are links to photographs in APPENDIX C.



LORP42 MAPPING

1:3,000 Scale

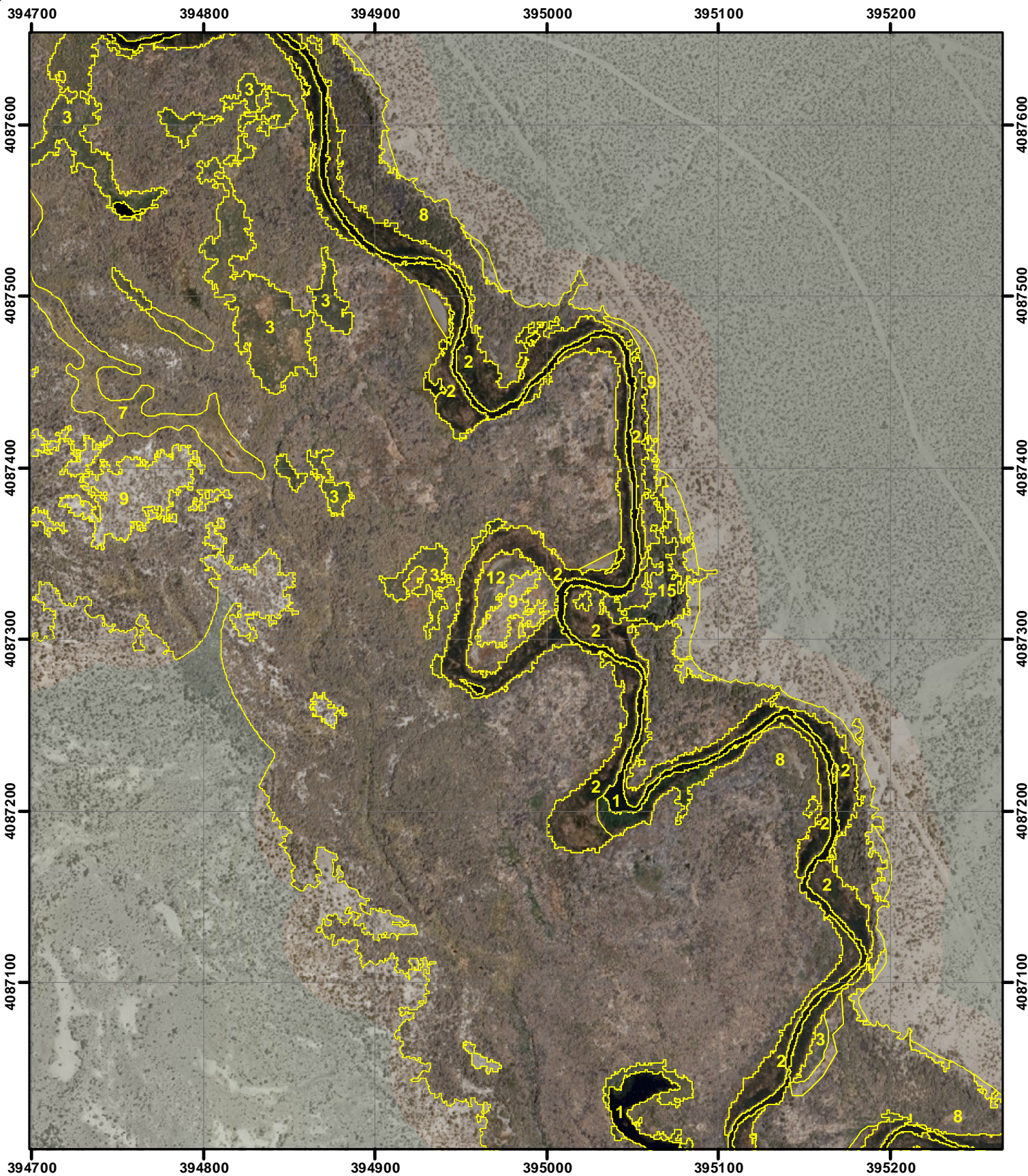
MAP 12



● Photopoint

- | | |
|-------------------------|-----------------------|
| 1 = Water | 10 = Bassia (weeds) |
| 2 = Marsh | 12 = Streambar |
| 3 = Wet meadow | 13 = Irrigated meadow |
| 4 = Cottonwood | 14 = Tamarisk |
| 5 = Riparian shrub | 15 = Reedgrass |
| 6 = Riparian forest | 85 = Alkali scrub |
| 7 = Alkali meadow | 97 = Paved road |
| 8 = Alkali scrub/meadow | 98 = Dirt road |
| 9 = Upland scrub | 99 = Misc feature |

Note: Photopoint symbols are links to photographs in APPENDIX C.



LORP42 MAPPING

1:3,000 Scale

MAP 13



● Photopoint

- | | |
|-------------------------|-----------------------|
| 1 = Water | 10 = Bassia (weeds) |
| 2 = Marsh | 12 = Streambar |
| 3 = Wet meadow | 13 = Irrigated meadow |
| 4 = Cottonwood | 14 = Tamarisk |
| 5 = Riparian shrub | 15 = Reedgrass |
| 6 = Riparian forest | 85 = Alkali scrub |
| 7 = Alkali meadow | 97 = Paved road |
| 8 = Alkali scrub/meadow | 98 = Dirt road |
| 9 = Upland scrub | 99 = Misc feature |

Note: Photopoint symbols are links to photographs in APPENDIX C.

394900 395000 395100 395200 395300 395400

4087100

4087100

4087000

4087000

4086900

4086900

4086800

4086800

4086700

4086700

4086600

4086600

394900 395000 395100 395200 395300 395400

LORP42 MAPPING

1:3,000 Scale

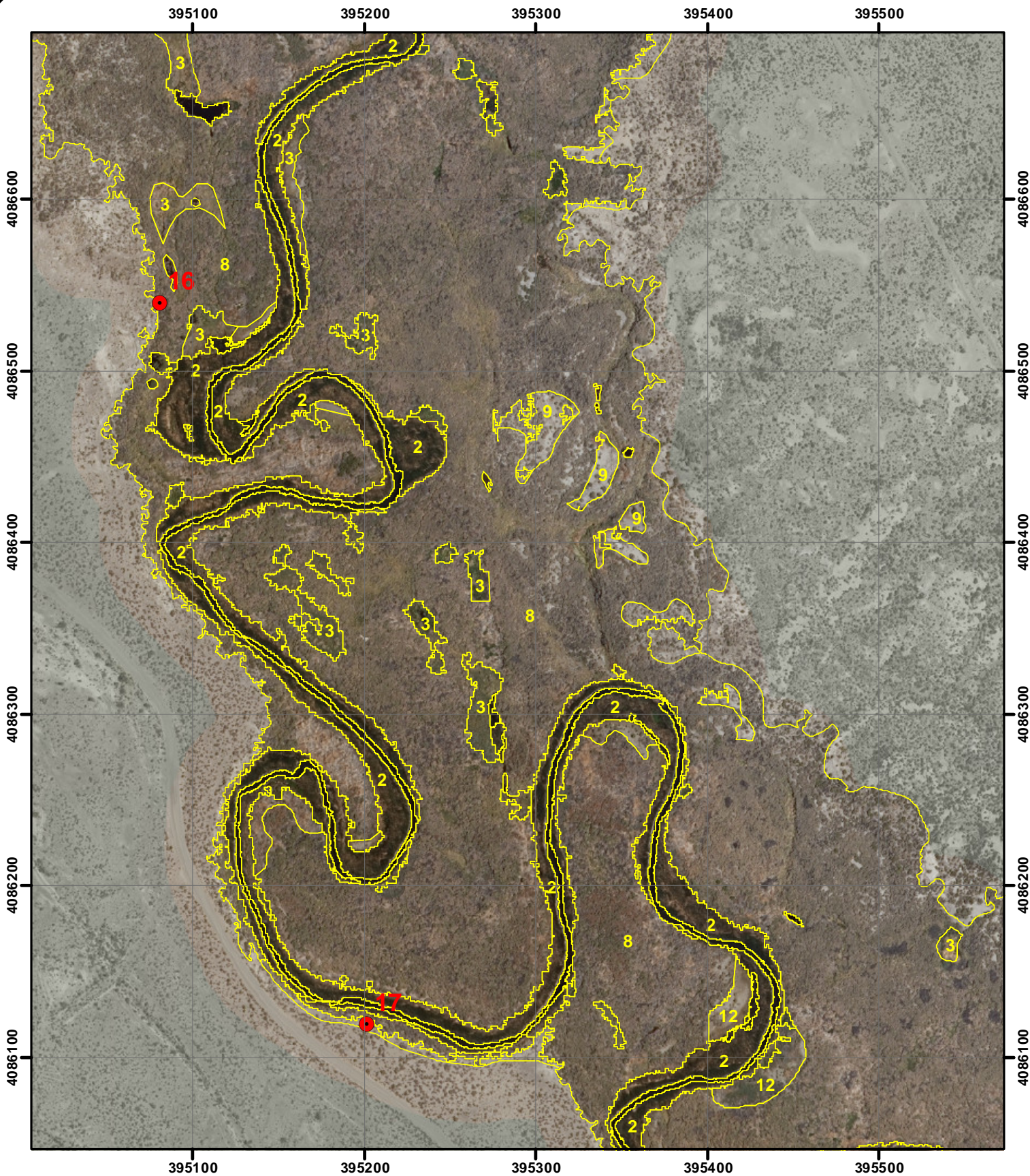
MAP 14



● Photopoint

- | | |
|-------------------------|-----------------------|
| 1 = Water | 10 = Bassia (weeds) |
| 2 = Marsh | 12 = Streambar |
| 3 = Wet meadow | 13 = Irrigated meadow |
| 4 = Cottonwood | 14 = Tamarisk |
| 5 = Riparian shrub | 15 = Reedgrass |
| 6 = Riparian forest | 85 = Alkali scrub |
| 7 = Alkali meadow | 97 = Paved road |
| 8 = Alkali scrub/meadow | 98 = Dirt road |
| 9 = Upland scrub | 99 = Misc feature |

Note: Photopoint symbols are links to photographs in APPENDIX C.



LORP42 MAPPING

1:3,000 Scale

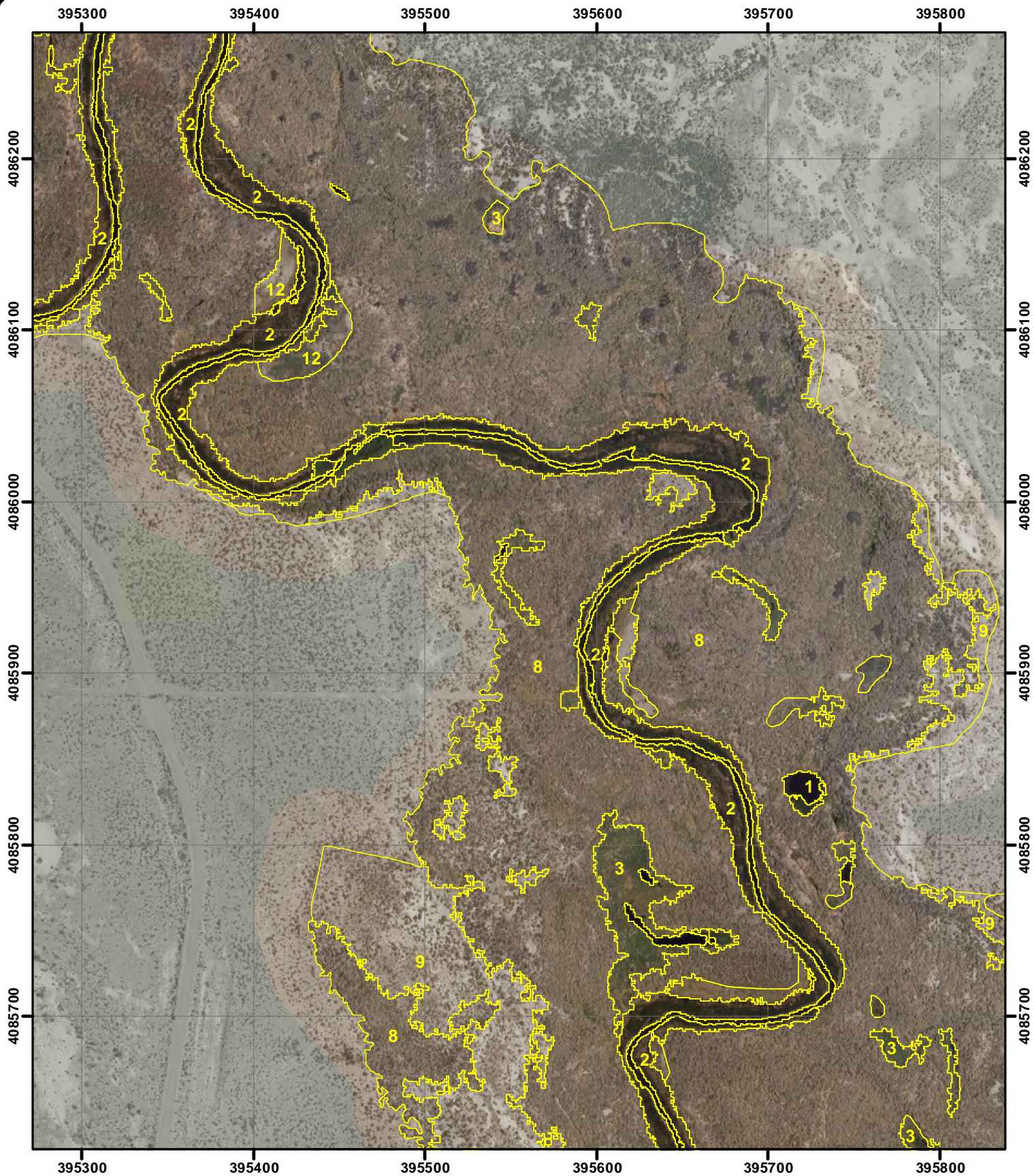
MAP 15



● Photopoint

- | | |
|-------------------------|-----------------------|
| 1 = Water | 10 = Bassia (weeds) |
| 2 = Marsh | 12 = Streambar |
| 3 = Wet meadow | 13 = Irrigated meadow |
| 4 = Cottonwood | 14 = Tamarisk |
| 5 = Riparian shrub | 15 = Reedgrass |
| 6 = Riparian forest | 85 = Alkali scrub |
| 7 = Alkali meadow | 97 = Paved road |
| 8 = Alkali scrub/meadow | 98 = Dirt road |
| 9 = Upland scrub | 99 = Misc feature |

Note: Photopoint symbols are links to photographs in APPENDIX C.



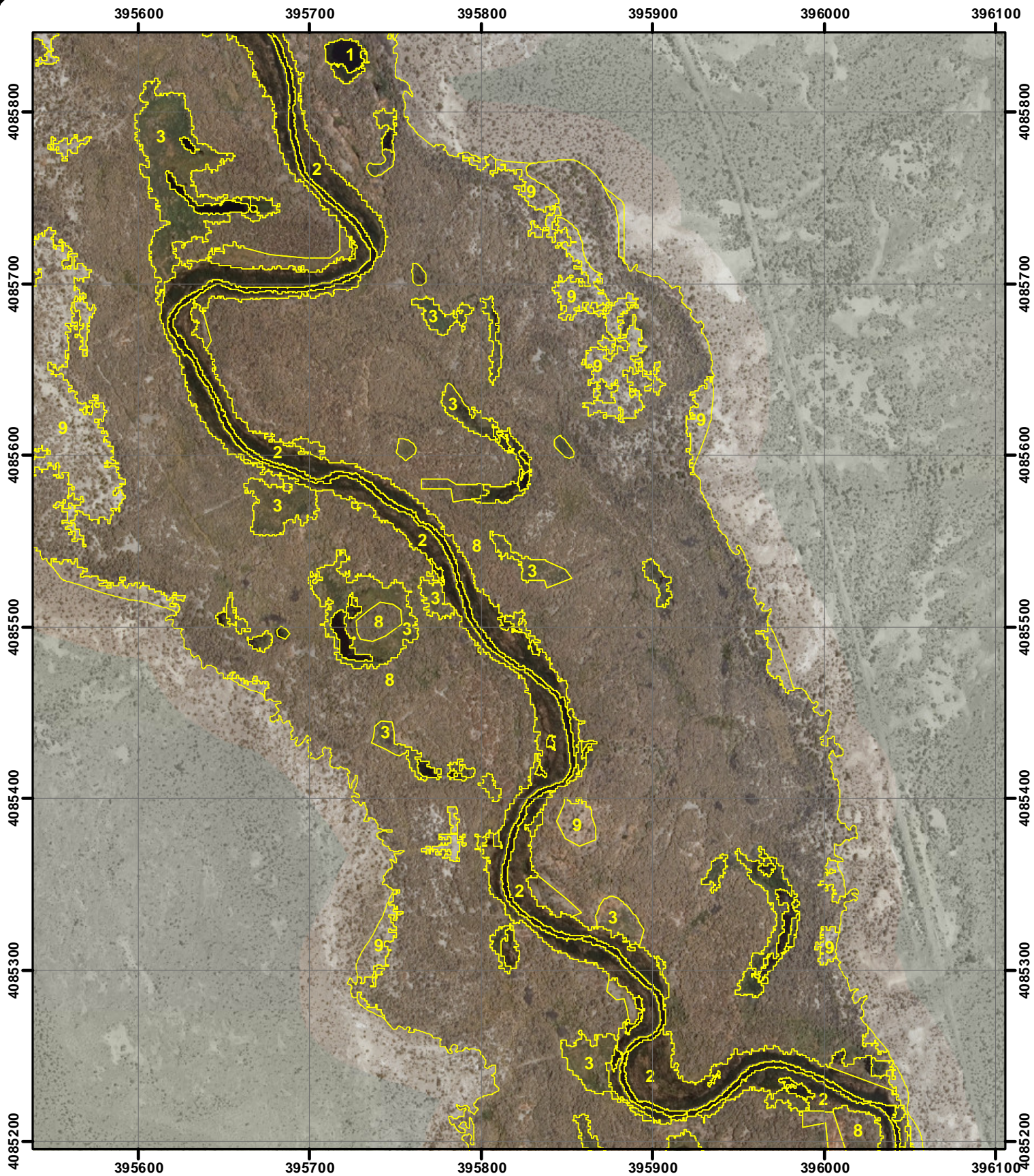
LORP42 MAPPING
1:3,000 Scale
MAP 16



● Photopoint

- | | |
|-------------------------|-----------------------|
| 1 = Water | 10 = Bassia (weeds) |
| 2 = Marsh | 12 = Streambar |
| 3 = Wet meadow | 13 = Irrigated meadow |
| 4 = Cottonwood | 14 = Tamarisk |
| 5 = Riparian shrub | 15 = Reedgrass |
| 6 = Riparian forest | 85 = Alkali scrub |
| 7 = Alkali meadow | 97 = Paved road |
| 8 = Alkali scrub/meadow | 98 = Dirt road |
| 9 = Upland scrub | 99 = Misc feature |

Note: Photopoint symbols are links to photographs in APPENDIX C.



LORP42 MAPPING

1:3,000 Scale

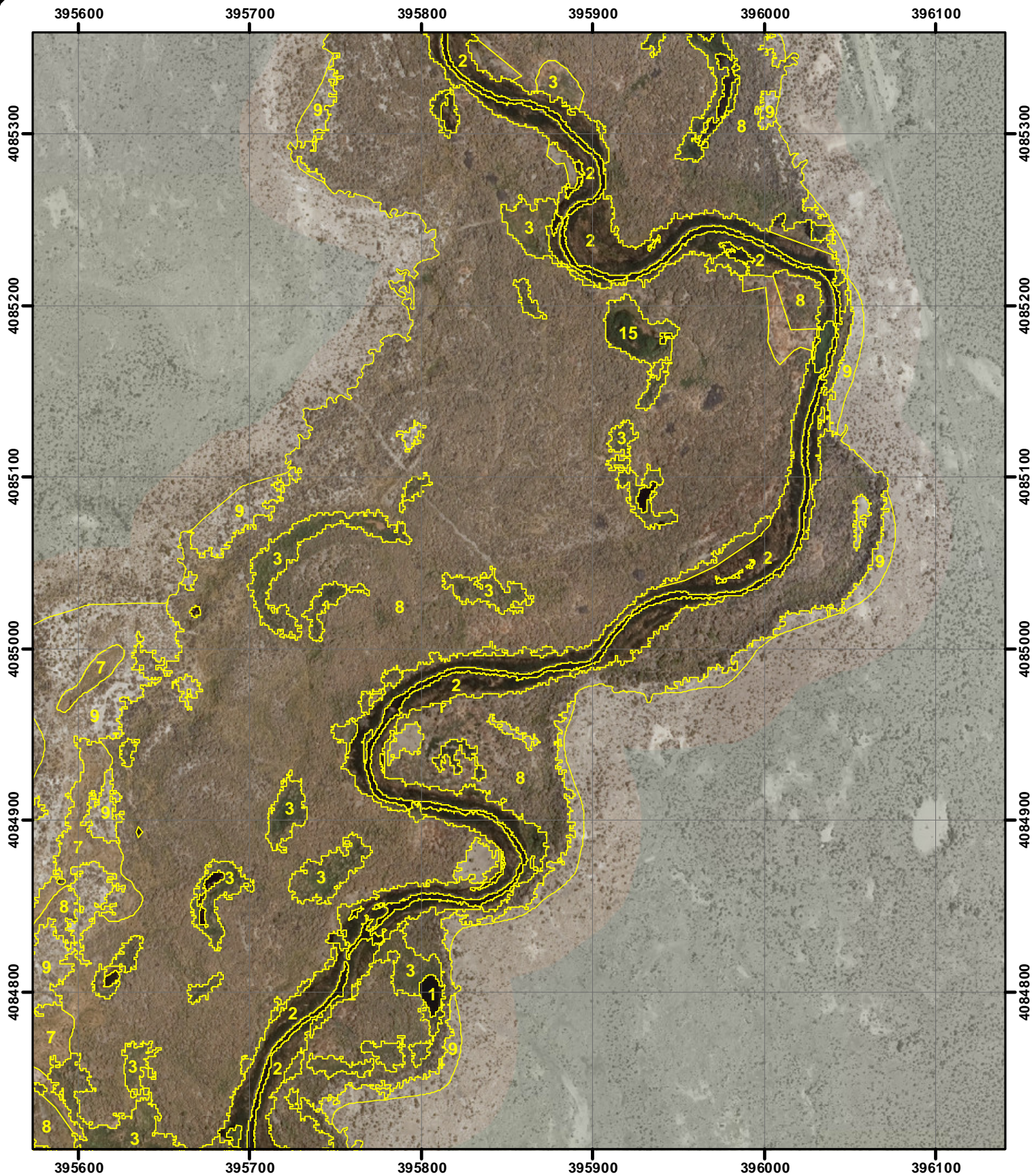
MAP 17



● Photopoint

- | | |
|-------------------------|-----------------------|
| 1 = Water | 10 = Bassia (weeds) |
| 2 = Marsh | 12 = Streambar |
| 3 = Wet meadow | 13 = Irrigated meadow |
| 4 = Cottonwood | 14 = Tamarisk |
| 5 = Riparian shrub | 15 = Reedgrass |
| 6 = Riparian forest | 85 = Alkali scrub |
| 7 = Alkali meadow | 97 = Paved road |
| 8 = Alkali scrub/meadow | 98 = Dirt road |
| 9 = Upland scrub | 99 = Misc feature |

Note: Photopoint symbols are links to photographs in APPENDIX C.



LORP42 MAPPING

1:3,000 Scale


MAP 18



● Photopoint

- | | |
|-------------------------|-----------------------|
| 1 = Water | 10 = Bassia (weeds) |
| 2 = Marsh | 12 = Streambar |
| 3 = Wet meadow | 13 = Irrigated meadow |
| 4 = Cottonwood | 14 = Tamarisk |
| 5 = Riparian shrub | 15 = Reedgrass |
| 6 = Riparian forest | 85 = Alkali scrub |
| 7 = Alkali meadow | 97 = Paved road |
| 8 = Alkali scrub/meadow | 98 = Dirt road |
| 9 = Upland scrub | 99 = Misc feature |

Note: Photopoint symbols are links to photographs in APPENDIX C.



LORP42 MAPPING

1:3,000 Scale

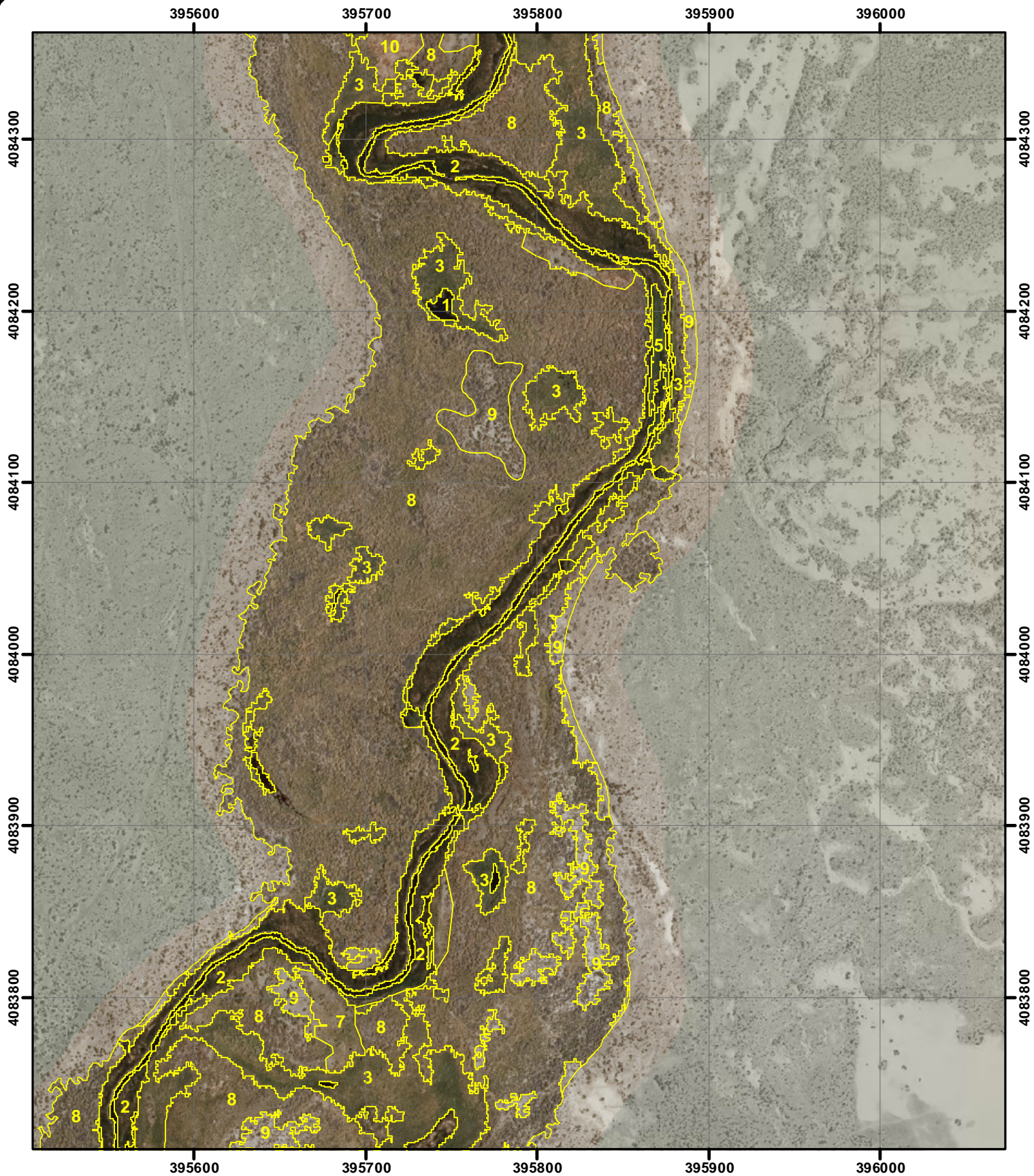
MAP 19



● Photopoint

- | | |
|-------------------------|-----------------------|
| 1 = Water | 10 = Bassia (weeds) |
| 2 = Marsh | 12 = Streambar |
| 3 = Wet meadow | 13 = Irrigated meadow |
| 4 = Cottonwood | 14 = Tamarisk |
| 5 = Riparian shrub | 15 = Reedgrass |
| 6 = Riparian forest | 85 = Alkali scrub |
| 7 = Alkali meadow | 97 = Paved road |
| 8 = Alkali scrub/meadow | 98 = Dirt road |
| 9 = Upland scrub | 99 = Misc feature |

Note: Photopoint symbols are links to photographs in APPENDIX C.



LORP42 MAPPING

1:3,000 Scale

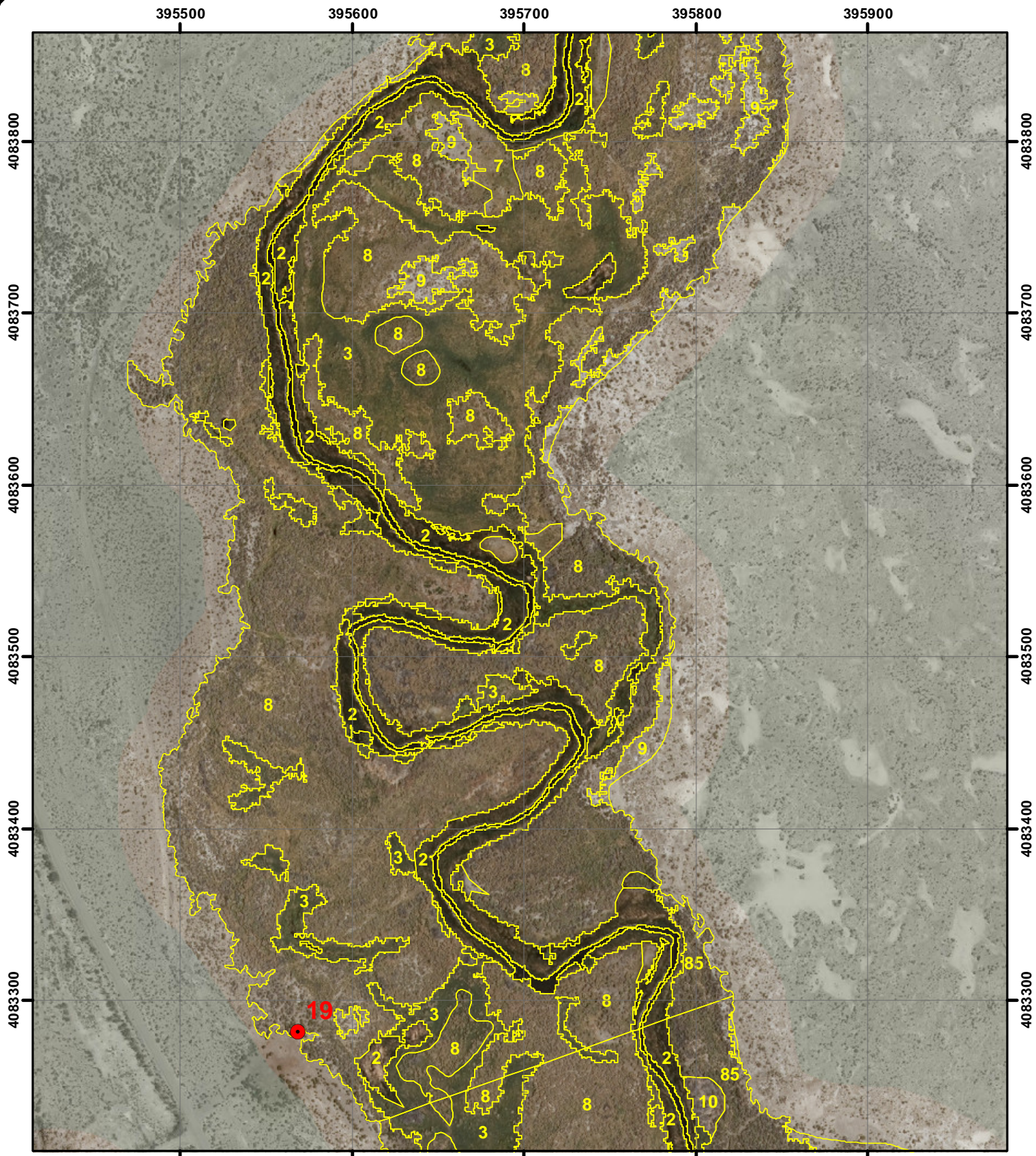
MAP 20



● Photopoint

- | | |
|-------------------------|-----------------------|
| 1 = Water | 10 = Bassia (weeds) |
| 2 = Marsh | 12 = Streambar |
| 3 = Wet meadow | 13 = Irrigated meadow |
| 4 = Cottonwood | 14 = Tamarisk |
| 5 = Riparian shrub | 15 = Reedgrass |
| 6 = Riparian forest | 85 = Alkali scrub |
| 7 = Alkali meadow | 97 = Paved road |
| 8 = Alkali scrub/meadow | 98 = Dirt road |
| 9 = Upland scrub | 99 = Misc feature |

Note: Photopoint symbols are links to photographs in APPENDIX C.



LORP42 MAPPING

1:3,000 Scale

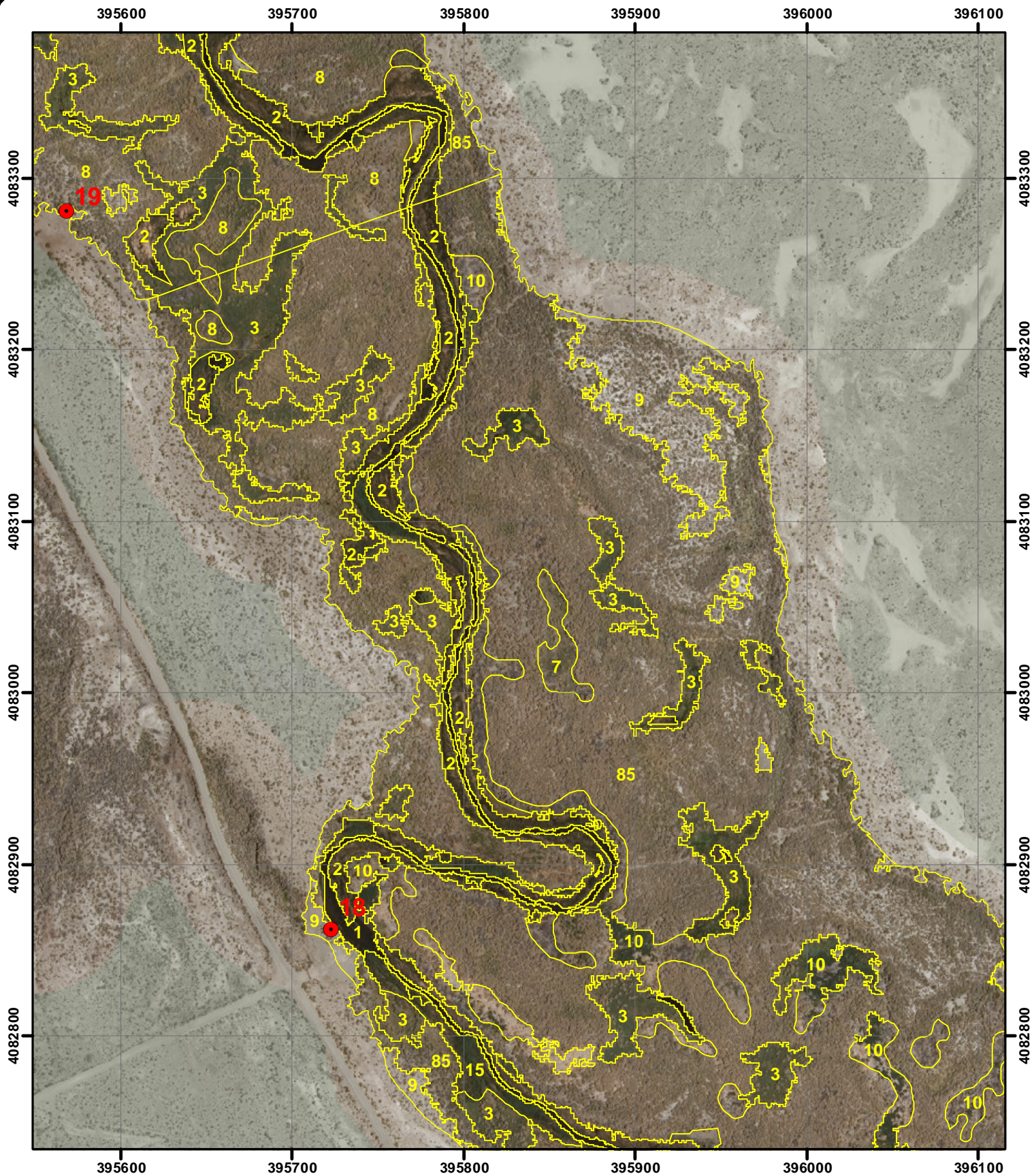
MAP 21



● Photopoint

- | | |
|-------------------------|-----------------------|
| 1 = Water | 10 = Bassia (weeds) |
| 2 = Marsh | 12 = Streambar |
| 3 = Wet meadow | 13 = Irrigated meadow |
| 4 = Cottonwood | 14 = Tamarisk |
| 5 = Riparian shrub | 15 = Reedgrass |
| 6 = Riparian forest | 85 = Alkali scrub |
| 7 = Alkali meadow | 97 = Paved road |
| 8 = Alkali scrub/meadow | 98 = Dirt road |
| 9 = Upland scrub | 99 = Misc feature |

Note: Photopoint symbols are links to photographs in APPENDIX C.



LORP42 MAPPING

1:3,000 Scale

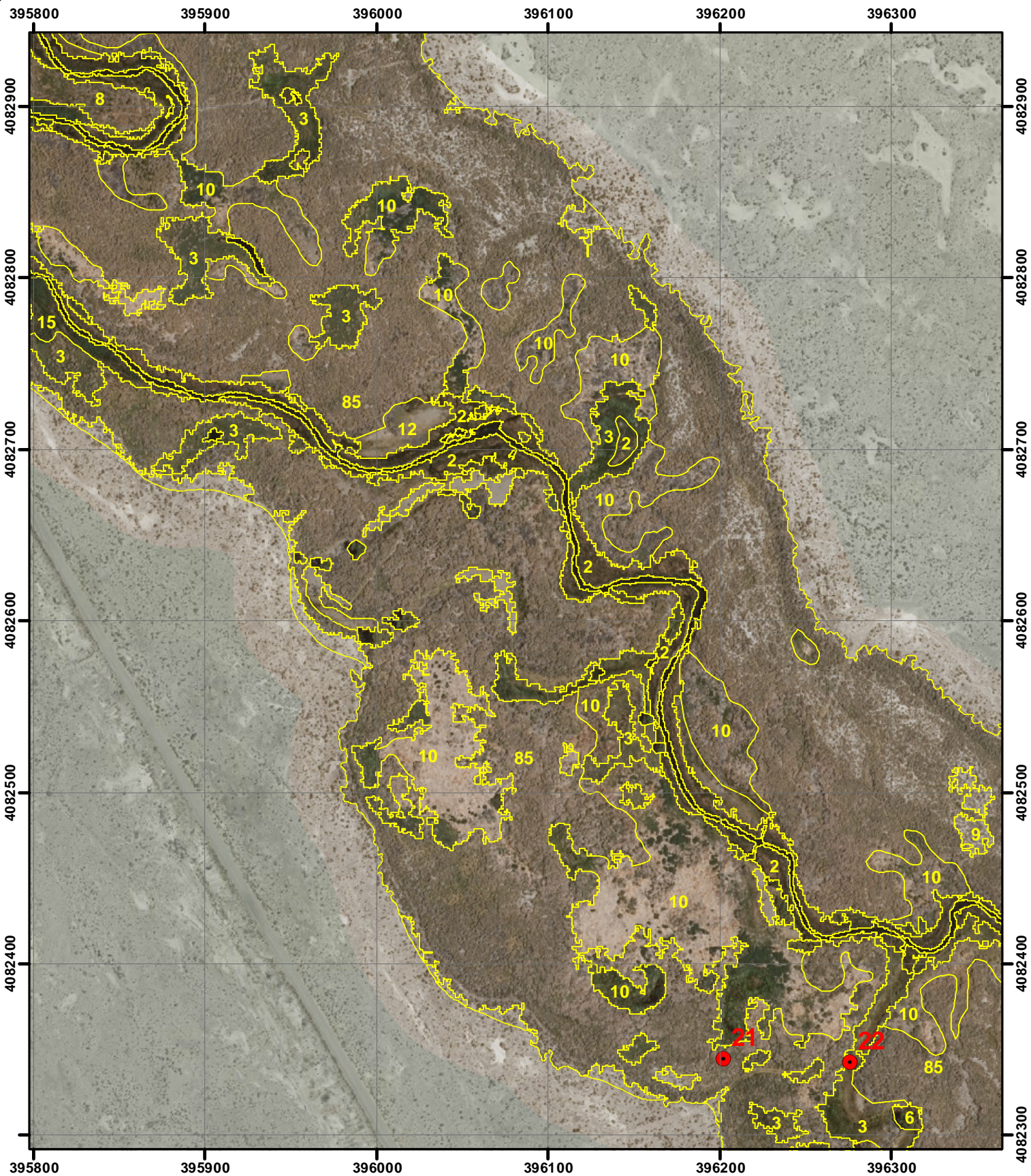
MAP 22



● Photopoint

- | | |
|-------------------------|-----------------------|
| 1 = Water | 10 = Bassia (weeds) |
| 2 = Marsh | 12 = Streambar |
| 3 = Wet meadow | 13 = Irrigated meadow |
| 4 = Cottonwood | 14 = Tamarisk |
| 5 = Riparian shrub | 15 = Reedgrass |
| 6 = Riparian forest | 85 = Alkali scrub |
| 7 = Alkali meadow | 97 = Paved road |
| 8 = Alkali scrub/meadow | 98 = Dirt road |
| 9 = Upland scrub | 99 = Misc feature |

Note: Photopoint symbols are links to photographs in APPENDIX C.



LORP42 MAPPING

1:3,000 Scale

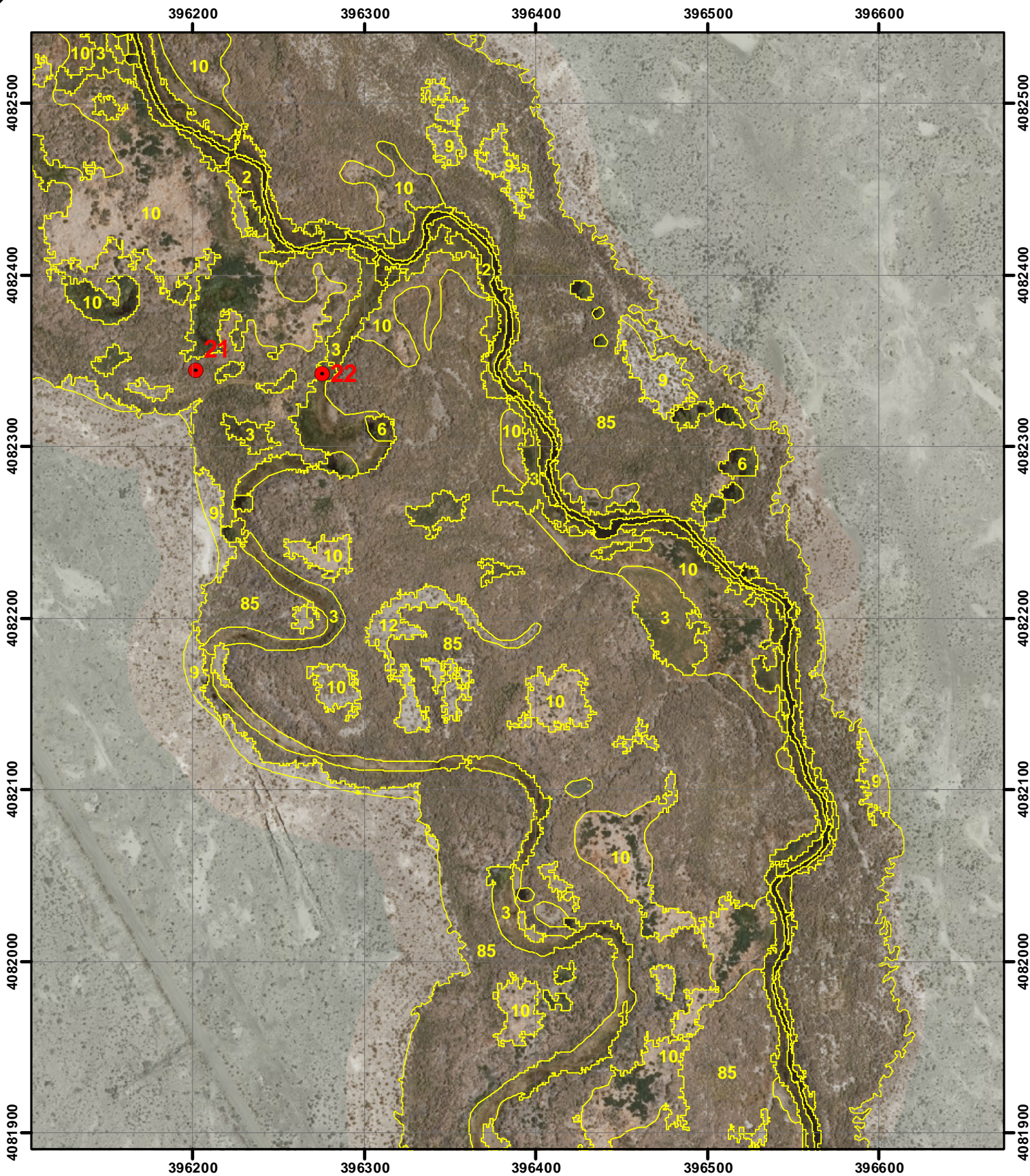
MAP 23



● Photopoint

- | | |
|-------------------------|-----------------------|
| 1 = Water | 10 = Bassia (weeds) |
| 2 = Marsh | 12 = Streambar |
| 3 = Wet meadow | 13 = Irrigated meadow |
| 4 = Cottonwood | 14 = Tamarisk |
| 5 = Riparian shrub | 15 = Reedgrass |
| 6 = Riparian forest | 85 = Alkali scrub |
| 7 = Alkali meadow | 97 = Paved road |
| 8 = Alkali scrub/meadow | 98 = Dirt road |
| 9 = Upland scrub | 99 = Misc feature |

Note: Photopoint symbols are links to photographs in APPENDIX C.



LORP42 MAPPING

1:3,000 Scale

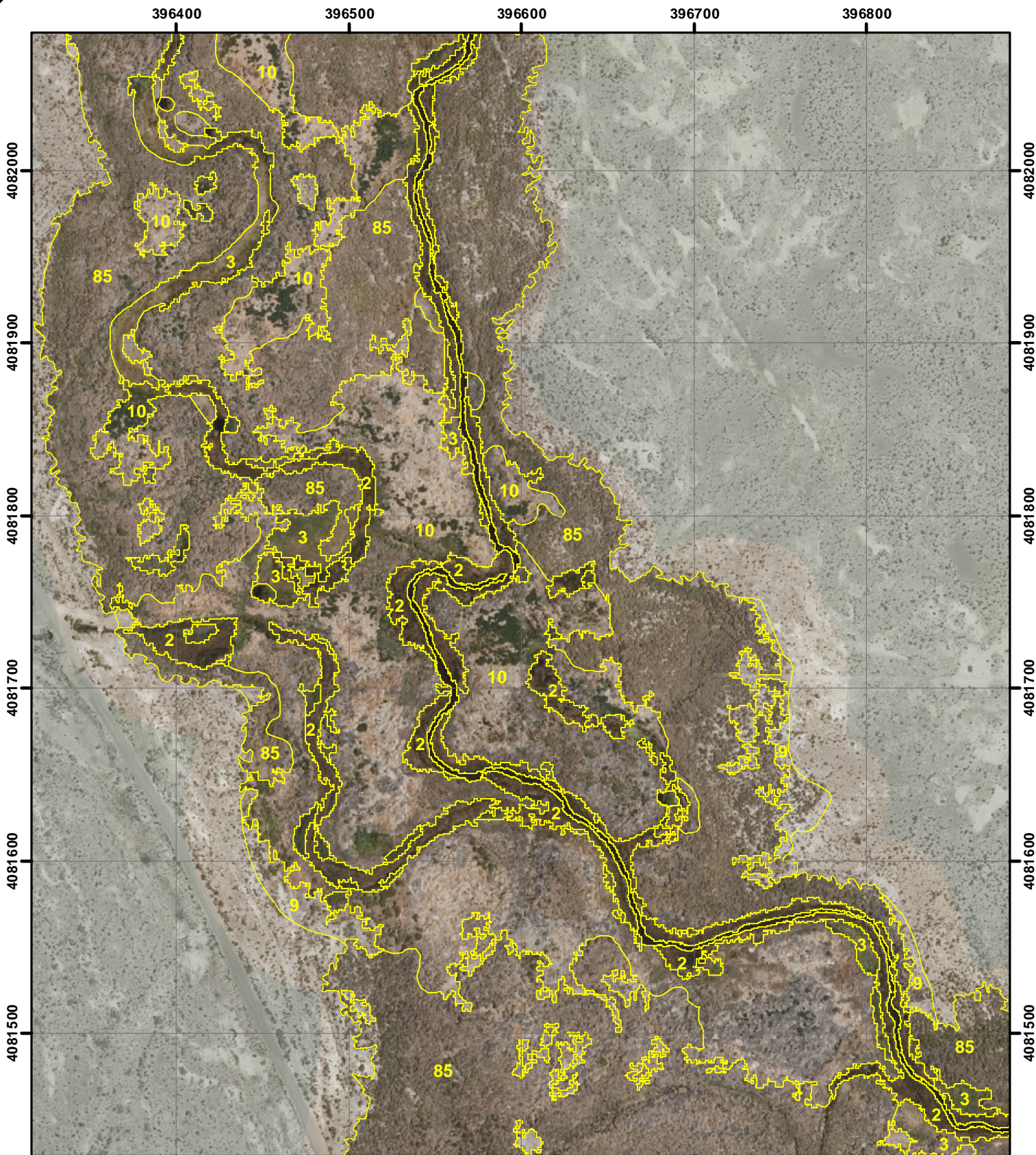
MAP 24



● Photopoint

- | | |
|-------------------------|-----------------------|
| 1 = Water | 10 = Bassia (weeds) |
| 2 = Marsh | 12 = Streambar |
| 3 = Wet meadow | 13 = Irrigated meadow |
| 4 = Cottonwood | 14 = Tamarisk |
| 5 = Riparian shrub | 15 = Reedgrass |
| 6 = Riparian forest | 85 = Alkali scrub |
| 7 = Alkali meadow | 97 = Paved road |
| 8 = Alkali scrub/meadow | 98 = Dirt road |
| 9 = Upland scrub | 99 = Misc feature |

Note: Photopoint symbols are links to photographs in APPENDIX C.



LORP42 MAPPING

1:3,000 Scale

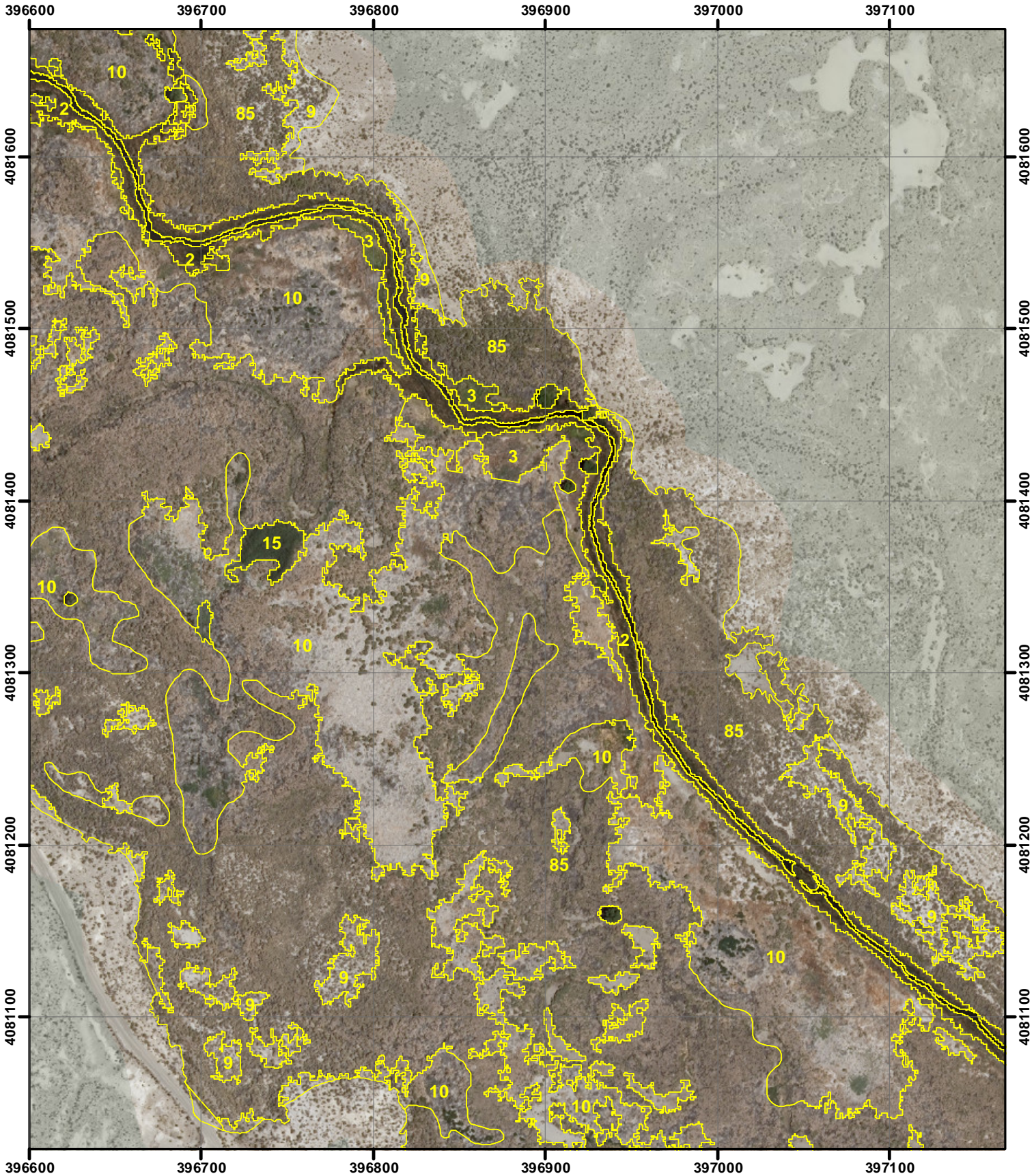
MAP 25



● Photopoint

- | | |
|-------------------------|-----------------------|
| 1 = Water | 10 = Bassia (weeds) |
| 2 = Marsh | 12 = Streambar |
| 3 = Wet meadow | 13 = Irrigated meadow |
| 4 = Cottonwood | 14 = Tamarisk |
| 5 = Riparian shrub | 15 = Reedgrass |
| 6 = Riparian forest | 85 = Alkali scrub |
| 7 = Alkali meadow | 97 = Paved road |
| 8 = Alkali scrub/meadow | 98 = Dirt road |
| 9 = Upland scrub | 99 = Misc feature |

Note: Photopoint symbols are links to photographs in APPENDIX C.



LORP42 MAPPING

1:3,000 Scale


MAP 26



● Photopoint

- | | |
|-------------------------|-----------------------|
| 1 = Water | 10 = Bassia (weeds) |
| 2 = Marsh | 12 = Streambar |
| 3 = Wet meadow | 13 = Irrigated meadow |
| 4 = Cottonwood | 14 = Tamarisk |
| 5 = Riparian shrub | 15 = Reedgrass |
| 6 = Riparian forest | 85 = Alkali scrub |
| 7 = Alkali meadow | 97 = Paved road |
| 8 = Alkali scrub/meadow | 98 = Dirt road |
| 9 = Upland scrub | 99 = Misc feature |

Note: Photopoint symbols are links to photographs in APPENDIX C.



LORP42 MAPPING

1:3,000 Scale

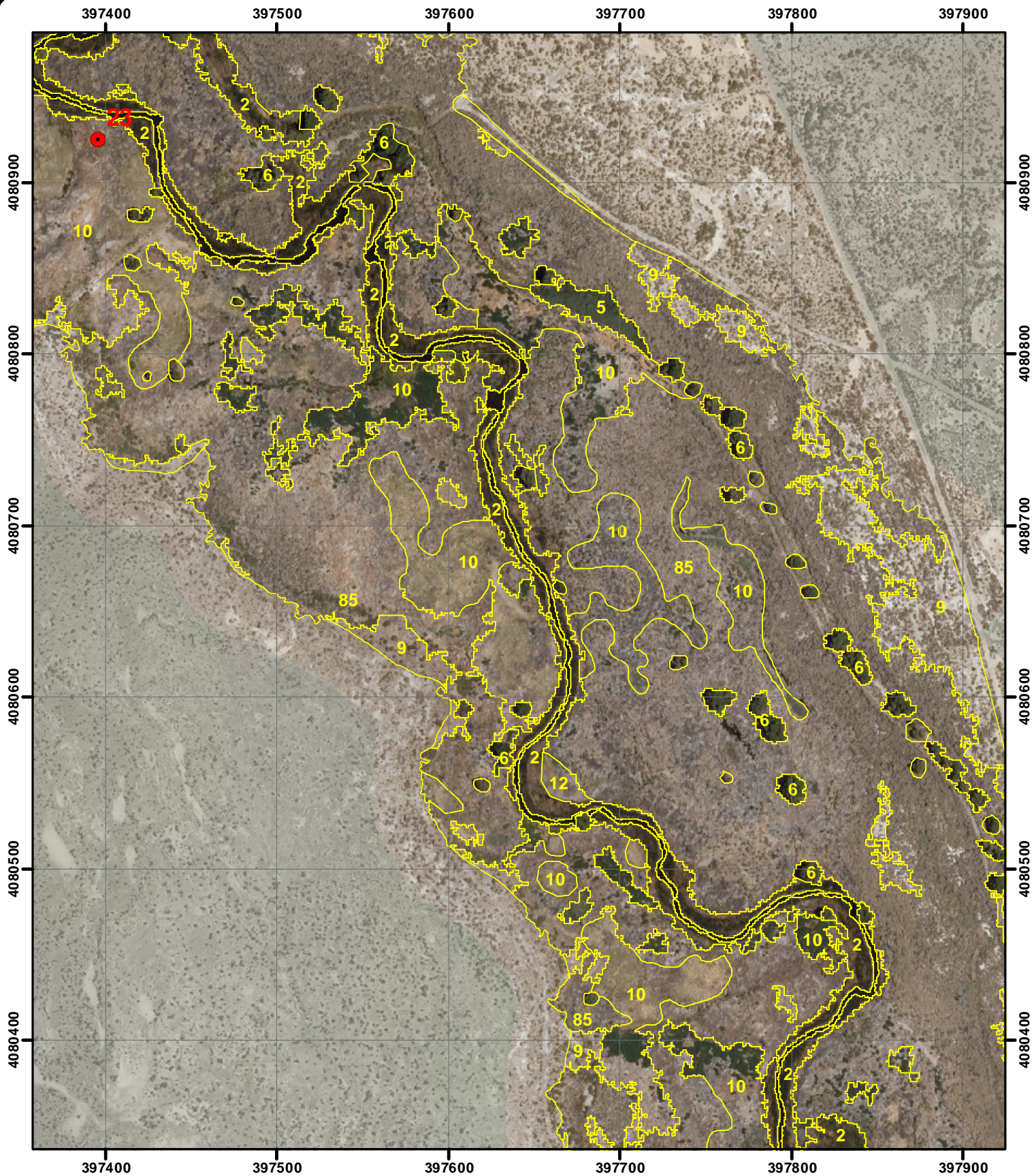
MAP 27



● Photopoint

- | | |
|-------------------------|-----------------------|
| 1 = Water | 10 = Bassia (weeds) |
| 2 = Marsh | 12 = Streambar |
| 3 = Wet meadow | 13 = Irrigated meadow |
| 4 = Cottonwood | 14 = Tamarisk |
| 5 = Riparian shrub | 15 = Reedgrass |
| 6 = Riparian forest | 85 = Alkali scrub |
| 7 = Alkali meadow | 97 = Paved road |
| 8 = Alkali scrub/meadow | 98 = Dirt road |
| 9 = Upland scrub | 99 = Misc feature |

Note: Photopoint symbols are links to photographs in APPENDIX C.



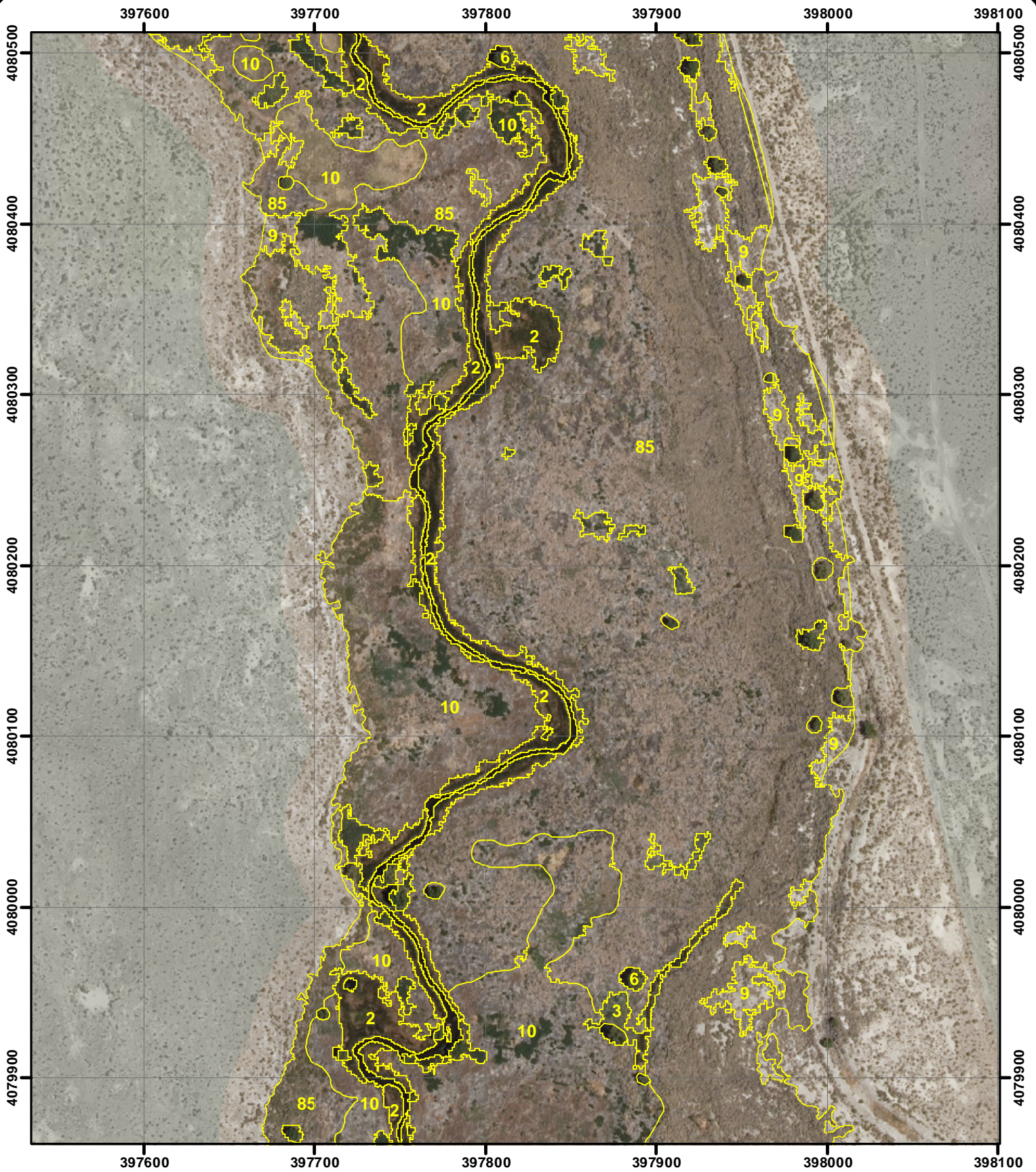
LORP42 MAPPING
1:3,000 Scale
MAP 28



● Photopoint

- | | |
|-------------------------|-----------------------|
| 1 = Water | 10 = Bassia (weeds) |
| 2 = Marsh | 12 = Streambar |
| 3 = Wet meadow | 13 = Irrigated meadow |
| 4 = Cottonwood | 14 = Tamarisk |
| 5 = Riparian shrub | 15 = Reedgrass |
| 6 = Riparian forest | 85 = Alkali scrub |
| 7 = Alkali meadow | 97 = Paved road |
| 8 = Alkali scrub/meadow | 98 = Dirt road |
| 9 = Upland scrub | 99 = Misc feature |

Note: Photopoint symbols are links to photographs in APPENDIX C.



LORP42 MAPPING

1:3,000 Scale

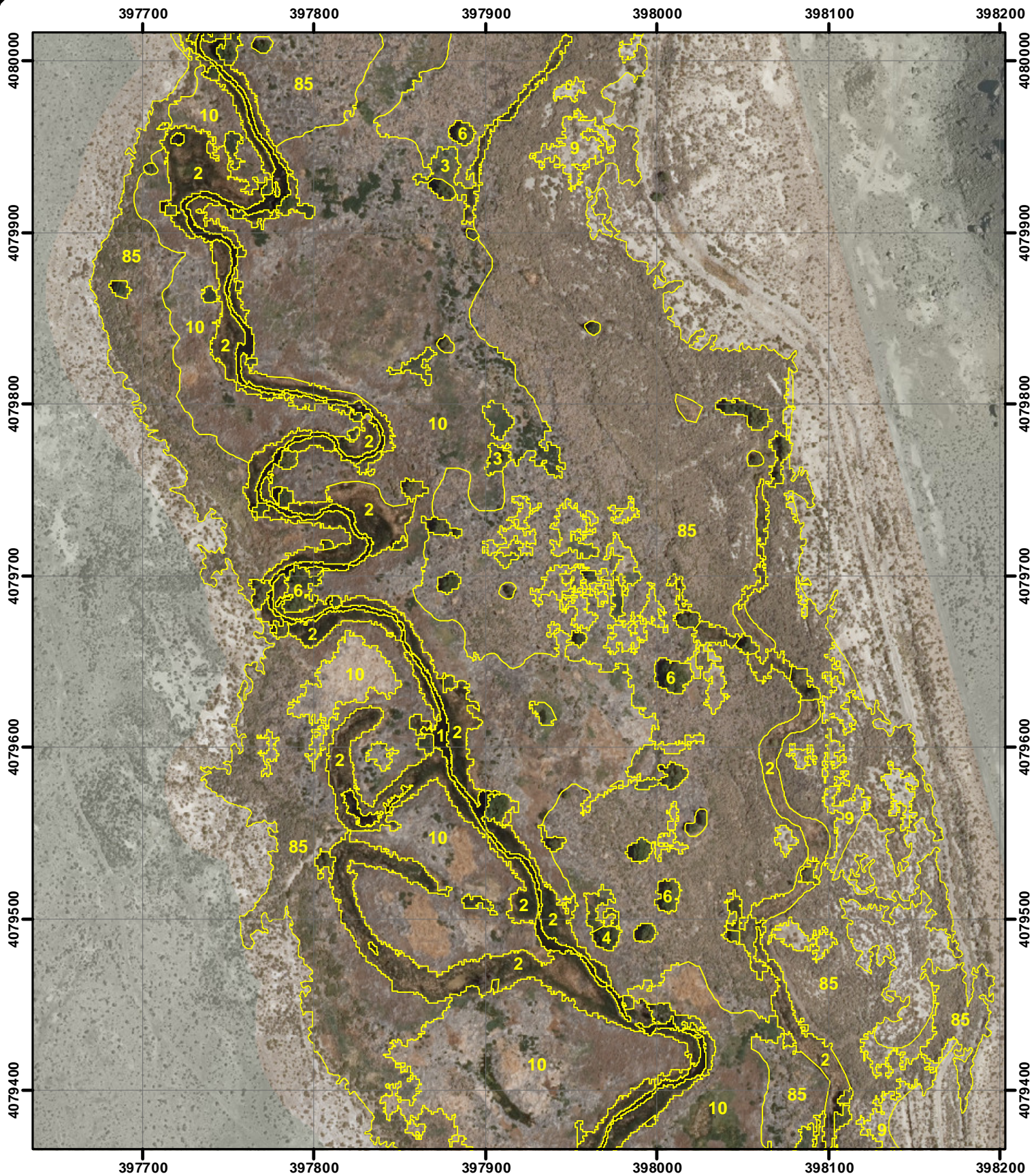
MAP 29



● Photopoint

- | | |
|-------------------------|-----------------------|
| 1 = Water | 10 = Bassia (weeds) |
| 2 = Marsh | 12 = Streambar |
| 3 = Wet meadow | 13 = Irrigated meadow |
| 4 = Cottonwood | 14 = Tamarisk |
| 5 = Riparian shrub | 15 = Reedgrass |
| 6 = Riparian forest | 85 = Alkali scrub |
| 7 = Alkali meadow | 97 = Paved road |
| 8 = Alkali scrub/meadow | 98 = Dirt road |
| 9 = Upland scrub | 99 = Misc feature |

Note: Photopoint symbols are links to photographs in APPENDIX C.



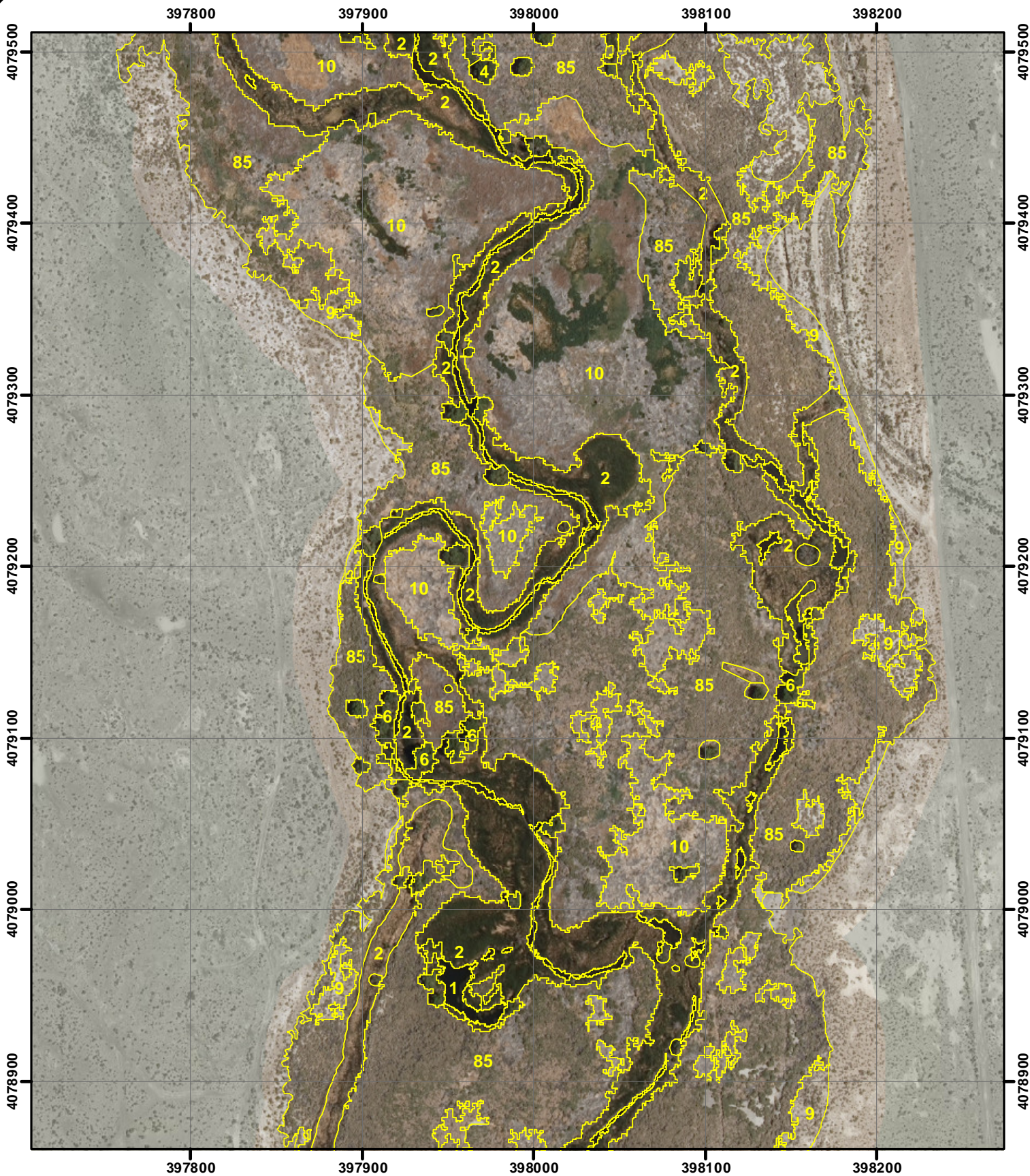
LORP42 MAPPING
1:3,000 Scale
MAP 30



● Photopoint

- | | |
|-------------------------|-----------------------|
| 1 = Water | 10 = Bassia (weeds) |
| 2 = Marsh | 12 = Streambar |
| 3 = Wet meadow | 13 = Irrigated meadow |
| 4 = Cottonwood | 14 = Tamarisk |
| 5 = Riparian shrub | 15 = Reedgrass |
| 6 = Riparian forest | 85 = Alkali scrub |
| 7 = Alkali meadow | 97 = Paved road |
| 8 = Alkali scrub/meadow | 98 = Dirt road |
| 9 = Upland scrub | 99 = Misc feature |

Note: Photopoint symbols are links to photographs in APPENDIX C.



LORP42 MAPPING

1:3,000 Scale

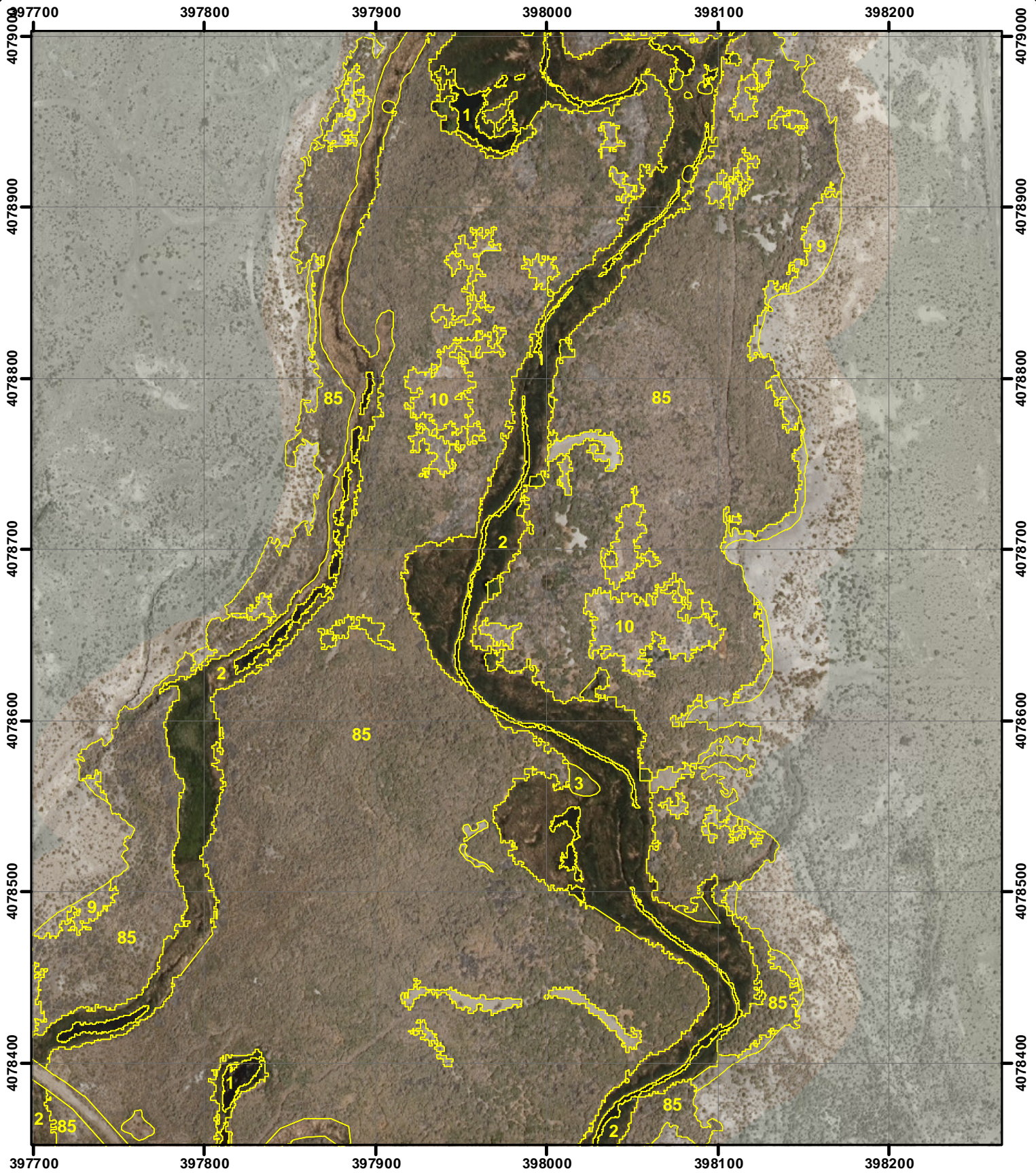
MAP 31



● Photopoint

- | | |
|-------------------------|-----------------------|
| 1 = Water | 10 = Bassia (weeds) |
| 2 = Marsh | 12 = Streambar |
| 3 = Wet meadow | 13 = Irrigated meadow |
| 4 = Cottonwood | 14 = Tamarisk |
| 5 = Riparian shrub | 15 = Reedgrass |
| 6 = Riparian forest | 85 = Alkali scrub |
| 7 = Alkali meadow | 97 = Paved road |
| 8 = Alkali scrub/meadow | 98 = Dirt road |
| 9 = Upland scrub | 99 = Misc feature |

Note: Photopoint symbols are links to photographs in APPENDIX C.



LORP42 MAPPING

1:3,000 Scale

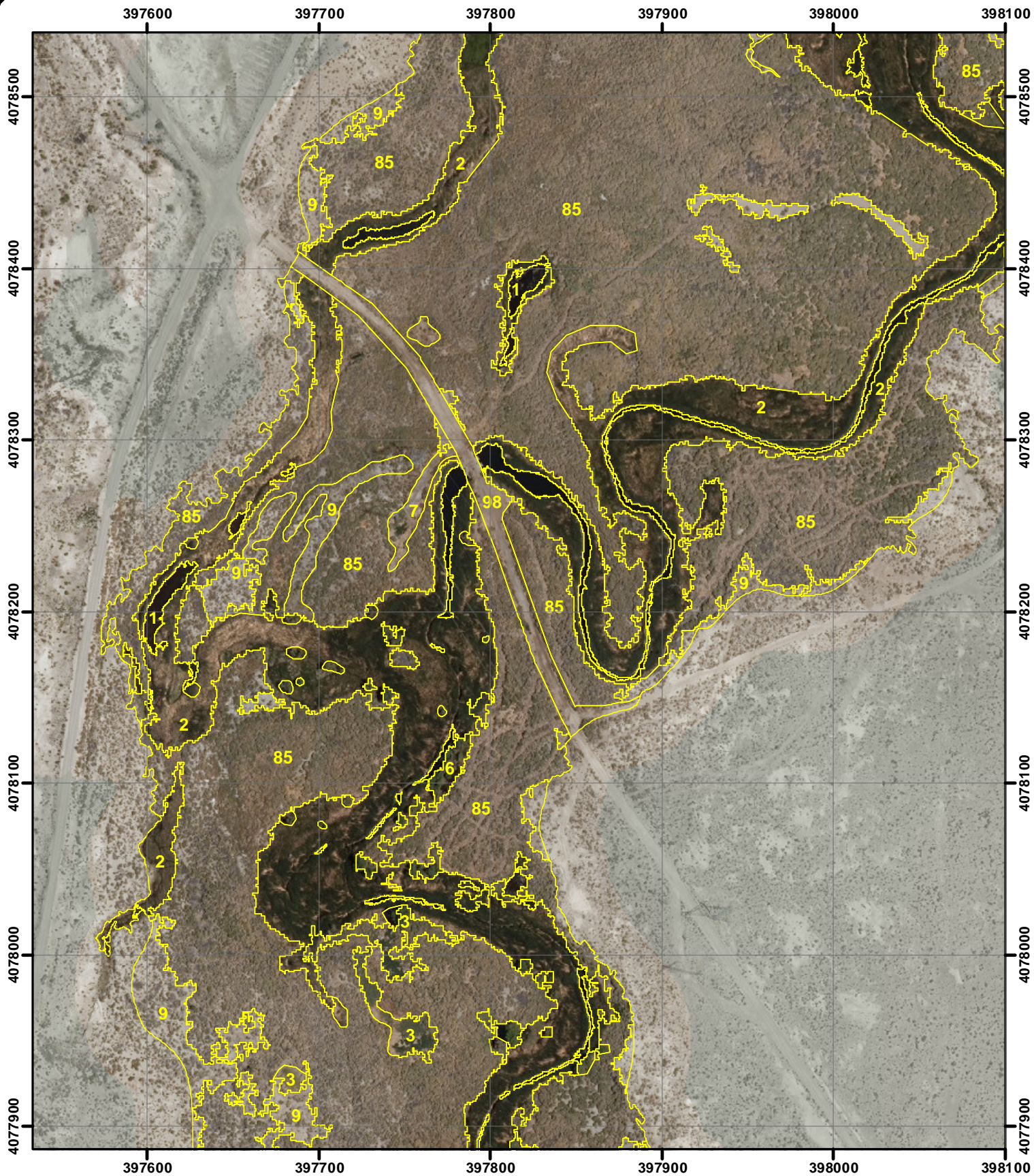
MAP 32



● Photopoint

- | | |
|-------------------------|-----------------------|
| 1 = Water | 10 = Bassia (weeds) |
| 2 = Marsh | 12 = Streambar |
| 3 = Wet meadow | 13 = Irrigated meadow |
| 4 = Cottonwood | 14 = Tamarisk |
| 5 = Riparian shrub | 15 = Reedgrass |
| 6 = Riparian forest | 85 = Alkali scrub |
| 7 = Alkali meadow | 97 = Paved road |
| 8 = Alkali scrub/meadow | 98 = Dirt road |
| 9 = Upland scrub | 99 = Misc feature |

Note: Photopoint symbols are links to photographs in APPENDIX C.



LORP42 MAPPING

1:3,000 Scale

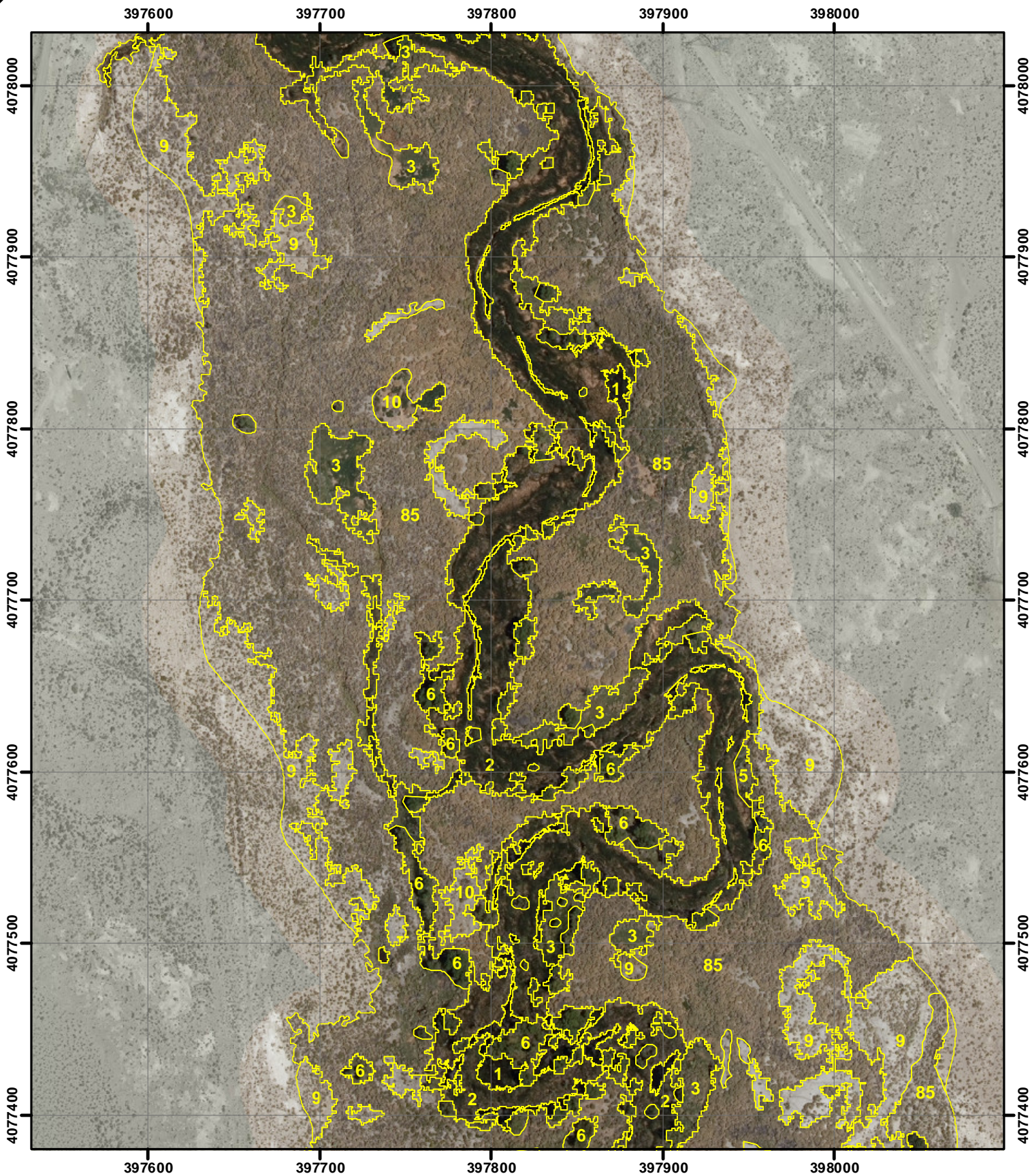
MAP 33



● Photopoint

- | | |
|-------------------------|-----------------------|
| 1 = Water | 10 = Bassia (weeds) |
| 2 = Marsh | 12 = Streambar |
| 3 = Wet meadow | 13 = Irrigated meadow |
| 4 = Cottonwood | 14 = Tamarisk |
| 5 = Riparian shrub | 15 = Reedgrass |
| 6 = Riparian forest | 85 = Alkali scrub |
| 7 = Alkali meadow | 97 = Paved road |
| 8 = Alkali scrub/meadow | 98 = Dirt road |
| 9 = Upland scrub | 99 = Misc feature |

Note: Photopoint symbols are links to photographs in APPENDIX C.



LORP42 MAPPING

1:3,000 Scale


MAP 34



● Photopoint

- | | |
|-------------------------|-----------------------|
| 1 = Water | 10 = Bassia (weeds) |
| 2 = Marsh | 12 = Streambar |
| 3 = Wet meadow | 13 = Irrigated meadow |
| 4 = Cottonwood | 14 = Tamarisk |
| 5 = Riparian shrub | 15 = Reedgrass |
| 6 = Riparian forest | 85 = Alkali scrub |
| 7 = Alkali meadow | 97 = Paved road |
| 8 = Alkali scrub/meadow | 98 = Dirt road |
| 9 = Upland scrub | 99 = Misc feature |

Note: Photopoint symbols are links to photographs in APPENDIX C.



LORP42 MAPPING

1:3,000 Scale

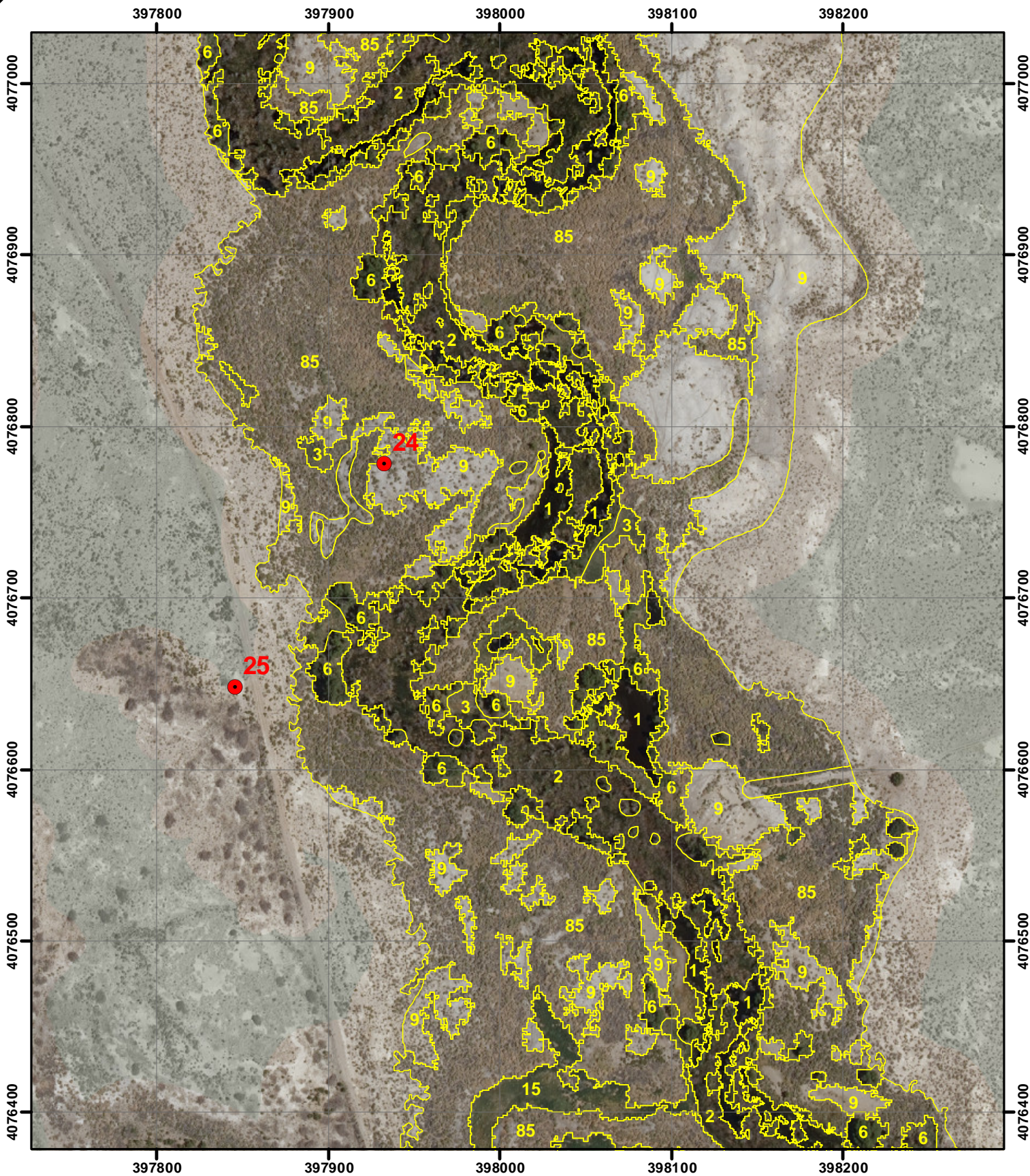
MAP 35



● Photopoint

- | | |
|-------------------------|-----------------------|
| 1 = Water | 10 = Bassia (weeds) |
| 2 = Marsh | 12 = Streambar |
| 3 = Wet meadow | 13 = Irrigated meadow |
| 4 = Cottonwood | 14 = Tamarisk |
| 5 = Riparian shrub | 15 = Reedgrass |
| 6 = Riparian forest | 85 = Alkali scrub |
| 7 = Alkali meadow | 97 = Paved road |
| 8 = Alkali scrub/meadow | 98 = Dirt road |
| 9 = Upland scrub | 99 = Misc feature |

Note: Photopoint symbols are links to photographs in APPENDIX C.



LORP42 MAPPING

1:3,000 Scale

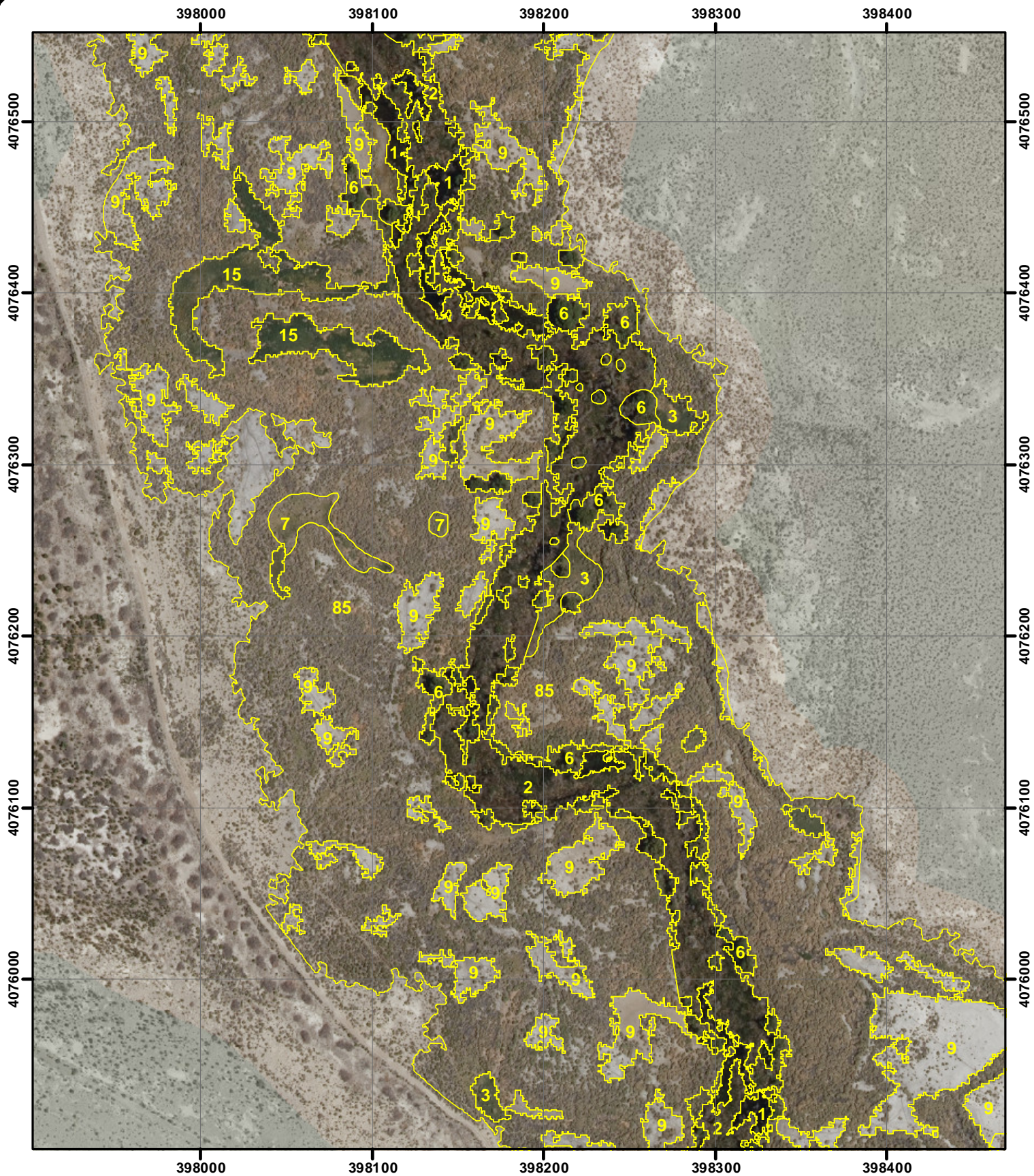
MAP 36



● Photopoint

- | | |
|-------------------------|-----------------------|
| 1 = Water | 10 = Bassia (weeds) |
| 2 = Marsh | 12 = Streambar |
| 3 = Wet meadow | 13 = Irrigated meadow |
| 4 = Cottonwood | 14 = Tamarisk |
| 5 = Riparian shrub | 15 = Reedgrass |
| 6 = Riparian forest | 85 = Alkali scrub |
| 7 = Alkali meadow | 97 = Paved road |
| 8 = Alkali scrub/meadow | 98 = Dirt road |
| 9 = Upland scrub | 99 = Misc feature |

Note: Photopoint symbols are links to photographs in APPENDIX C.



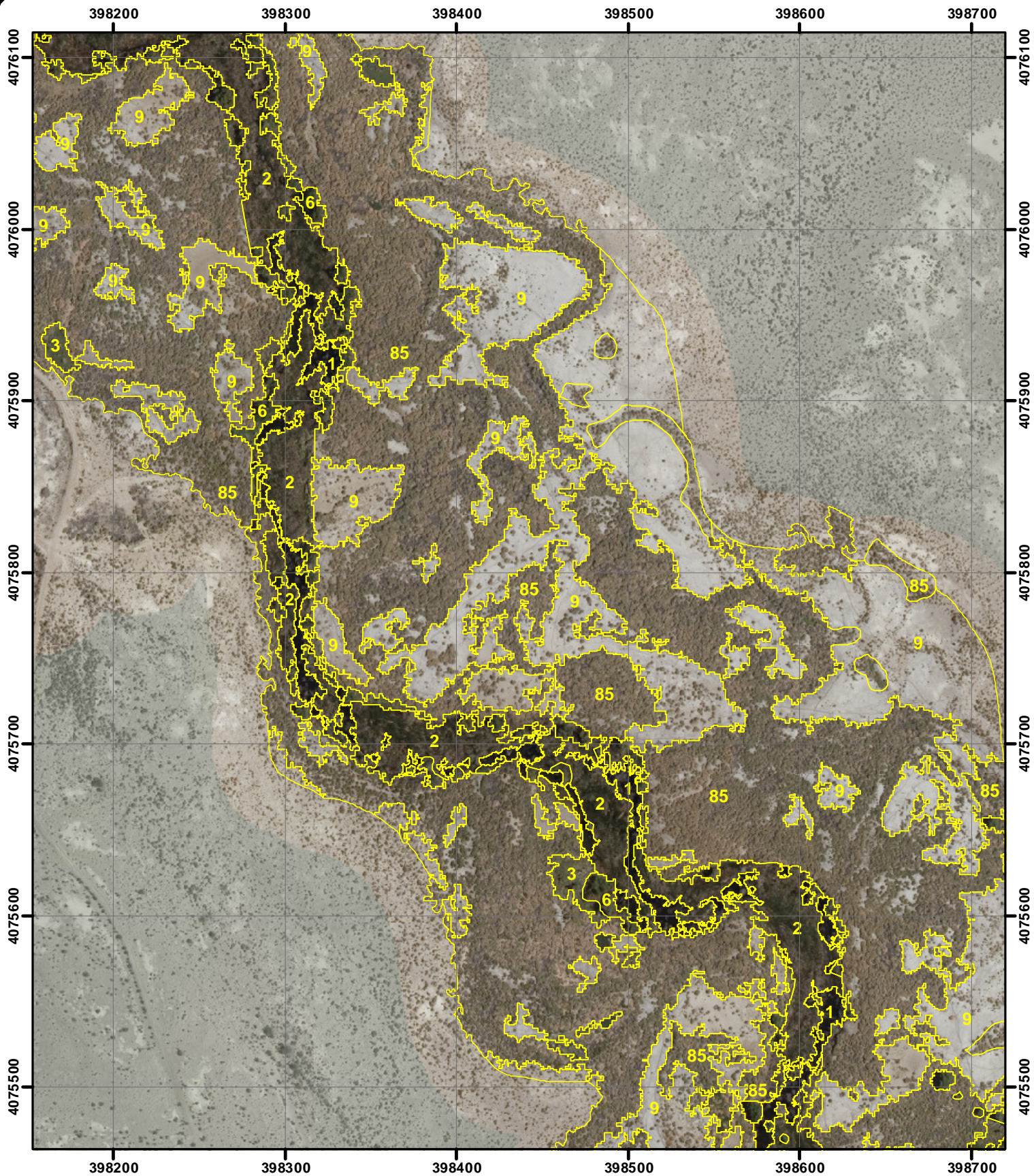
LORP42 MAPPING
1:3,000 Scale
MAP 37



● Photopoint

- | | |
|-------------------------|-----------------------|
| 1 = Water | 10 = Bassia (weeds) |
| 2 = Marsh | 12 = Streambar |
| 3 = Wet meadow | 13 = Irrigated meadow |
| 4 = Cottonwood | 14 = Tamarisk |
| 5 = Riparian shrub | 15 = Reedgrass |
| 6 = Riparian forest | 85 = Alkali scrub |
| 7 = Alkali meadow | 97 = Paved road |
| 8 = Alkali scrub/meadow | 98 = Dirt road |
| 9 = Upland scrub | 99 = Misc feature |

Note: Photopoint symbols are links to photographs in APPENDIX C.



LORP42 MAPPING

1:3,000 Scale

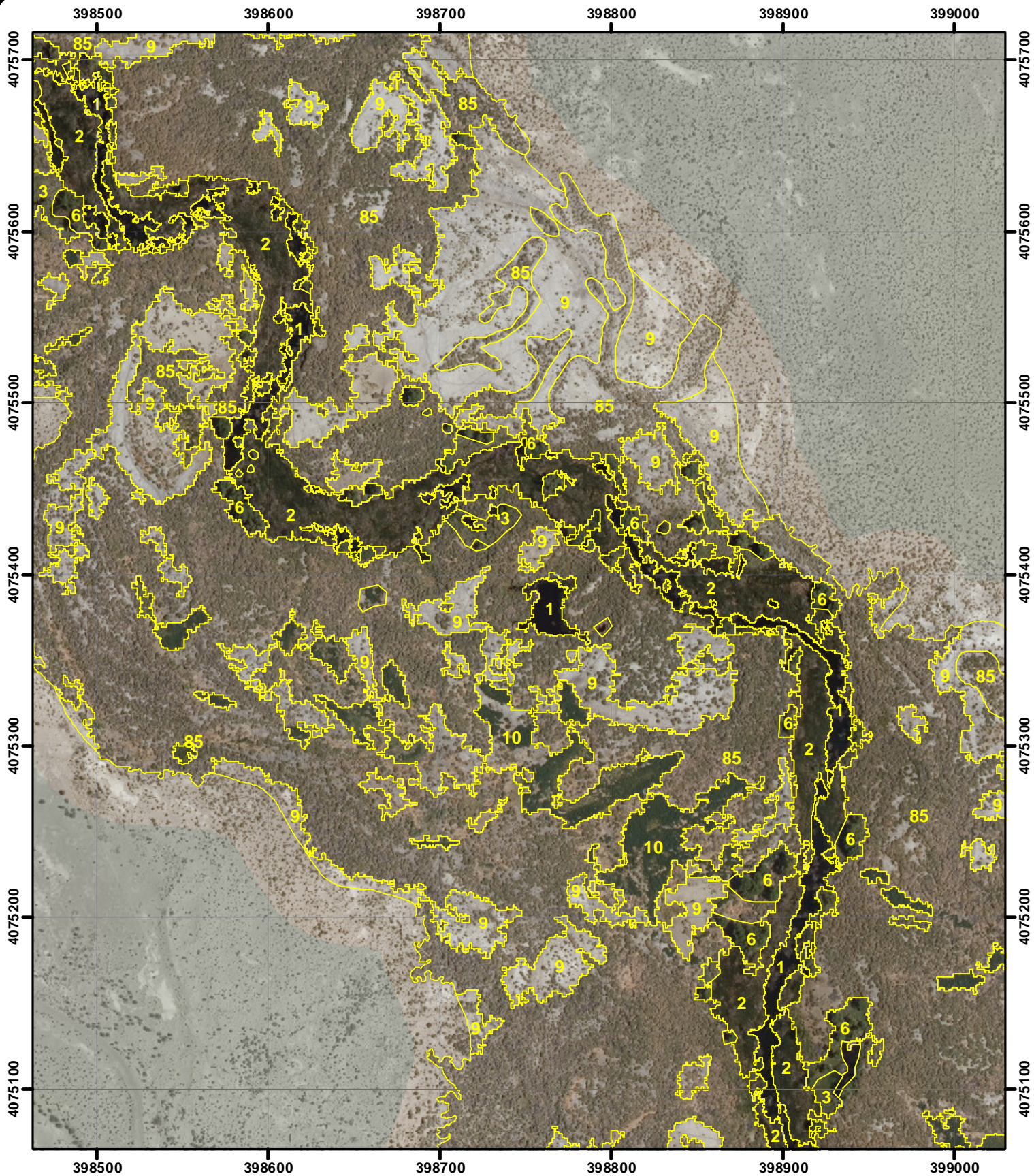
MAP 38



● Photopoint

- | | |
|-------------------------|-----------------------|
| 1 = Water | 10 = Bassia (weeds) |
| 2 = Marsh | 12 = Streambar |
| 3 = Wet meadow | 13 = Irrigated meadow |
| 4 = Cottonwood | 14 = Tamarisk |
| 5 = Riparian shrub | 15 = Reedgrass |
| 6 = Riparian forest | 85 = Alkali scrub |
| 7 = Alkali meadow | 97 = Paved road |
| 8 = Alkali scrub/meadow | 98 = Dirt road |
| 9 = Upland scrub | 99 = Misc feature |

Note: Photopoint symbols are links to photographs in APPENDIX C.



LORP42 MAPPING

1:3,000 Scale


MAP 39



● Photopoint

- | | |
|-------------------------|-----------------------|
| 1 = Water | 10 = Bassia (weeds) |
| 2 = Marsh | 12 = Streambar |
| 3 = Wet meadow | 13 = Irrigated meadow |
| 4 = Cottonwood | 14 = Tamarisk |
| 5 = Riparian shrub | 15 = Reedgrass |
| 6 = Riparian forest | 85 = Alkali scrub |
| 7 = Alkali meadow | 97 = Paved road |
| 8 = Alkali scrub/meadow | 98 = Dirt road |
| 9 = Upland scrub | 99 = Misc feature |

Note: Photopoint symbols are links to photographs in APPENDIX C.



LORP42 MAPPING

1:3,000 Scale

MAP 40



● Photopoint

- | | |
|-------------------------|-----------------------|
| 1 = Water | 10 = Bassia (weeds) |
| 2 = Marsh | 12 = Streambar |
| 3 = Wet meadow | 13 = Irrigated meadow |
| 4 = Cottonwood | 14 = Tamarisk |
| 5 = Riparian shrub | 15 = Reedgrass |
| 6 = Riparian forest | 85 = Alkali scrub |
| 7 = Alkali meadow | 97 = Paved road |
| 8 = Alkali scrub/meadow | 98 = Dirt road |
| 9 = Upland scrub | 99 = Misc feature |

Note: Photopoint symbols are links to photographs in APPENDIX C.

398600

398700

398800

398900

399000

399100

4074700

4074700

4074600

4074600

4074500

4074500

4074400

4074400

4074300

4074300

4074200

4074200

398600

398700

398800

398900

399000

399100

4074100

LORP42 MAPPING

1:3,000 Scale

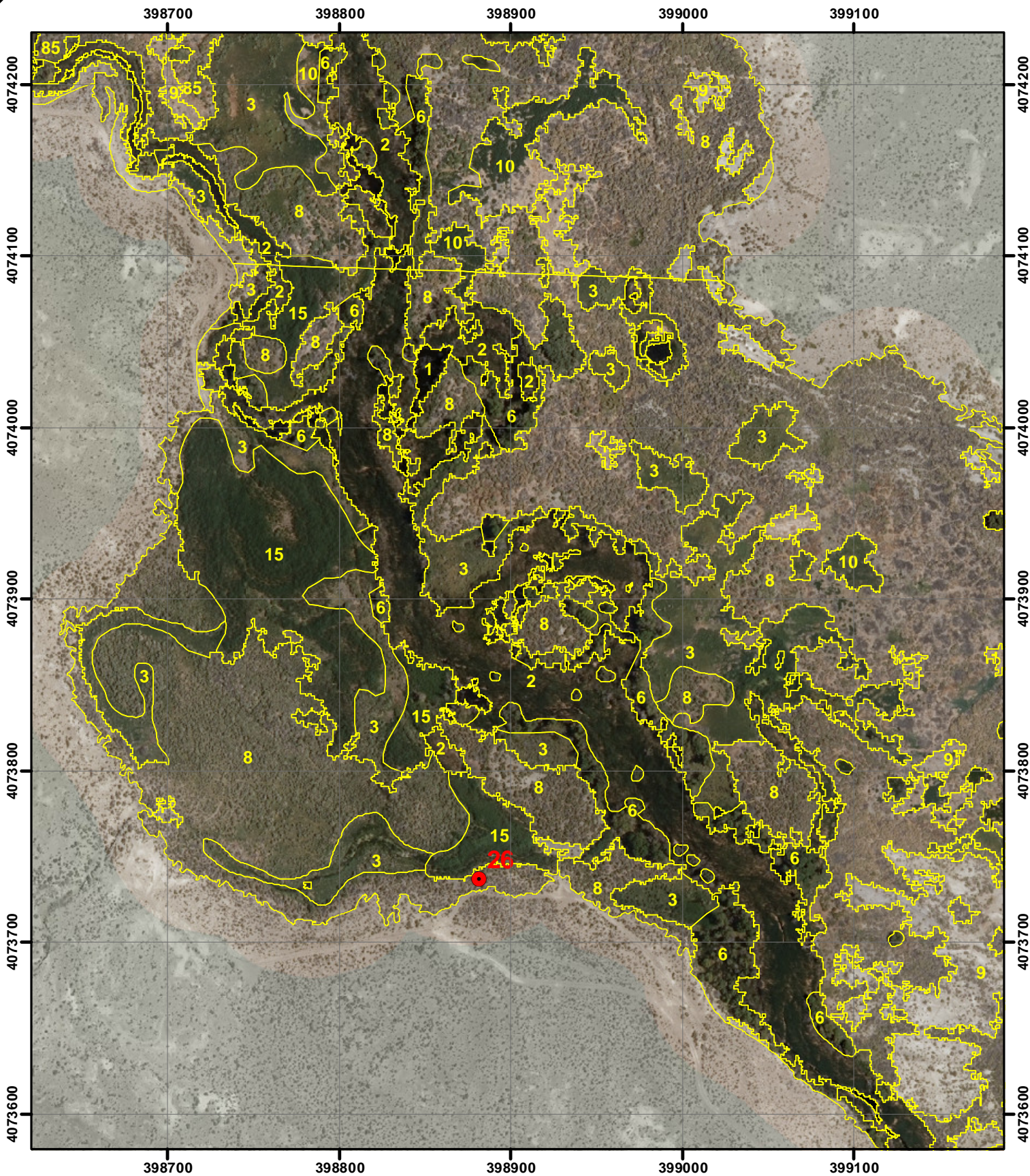
MAP 41



● Photopoint

- | | |
|-------------------------|-----------------------|
| 1 = Water | 10 = Bassia (weeds) |
| 2 = Marsh | 12 = Streambar |
| 3 = Wet meadow | 13 = Irrigated meadow |
| 4 = Cottonwood | 14 = Tamarisk |
| 5 = Riparian shrub | 15 = Reedgrass |
| 6 = Riparian forest | 85 = Alkali scrub |
| 7 = Alkali meadow | 97 = Paved road |
| 8 = Alkali scrub/meadow | 98 = Dirt road |
| 9 = Upland scrub | 99 = Misc feature |

Note: Photopoint symbols are links to photographs in APPENDIX C.



LORP42 MAPPING

1:3,000 Scale

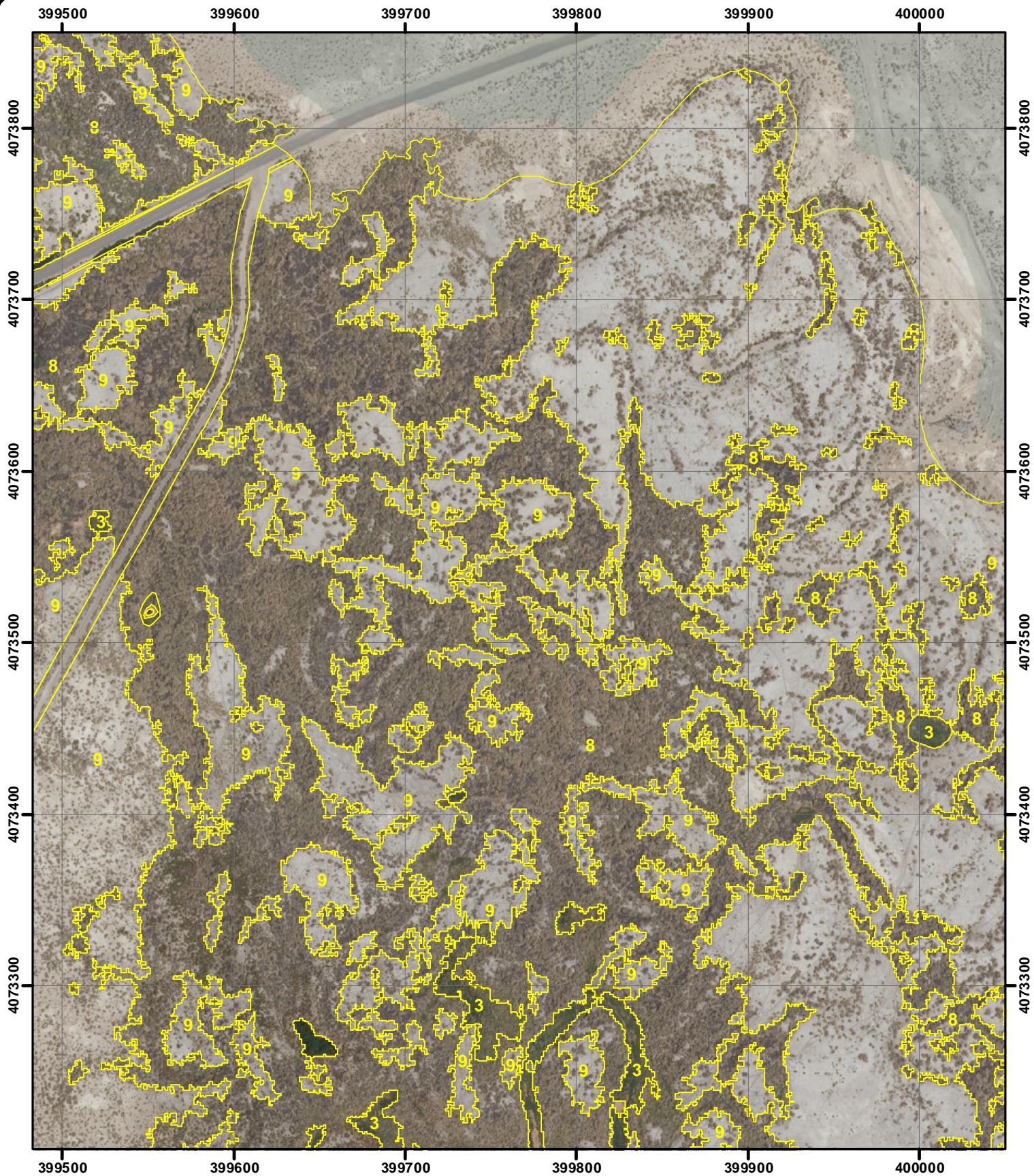
MAP 42



● Photopoint

- | | |
|-------------------------|-----------------------|
| 1 = Water | 10 = Bassia (weeds) |
| 2 = Marsh | 12 = Streambar |
| 3 = Wet meadow | 13 = Irrigated meadow |
| 4 = Cottonwood | 14 = Tamarisk |
| 5 = Riparian shrub | 15 = Reedgrass |
| 6 = Riparian forest | 85 = Alkali scrub |
| 7 = Alkali meadow | 97 = Paved road |
| 8 = Alkali scrub/meadow | 98 = Dirt road |
| 9 = Upland scrub | 99 = Misc feature |

Note: Photopoint symbols are links to photographs in APPENDIX C.



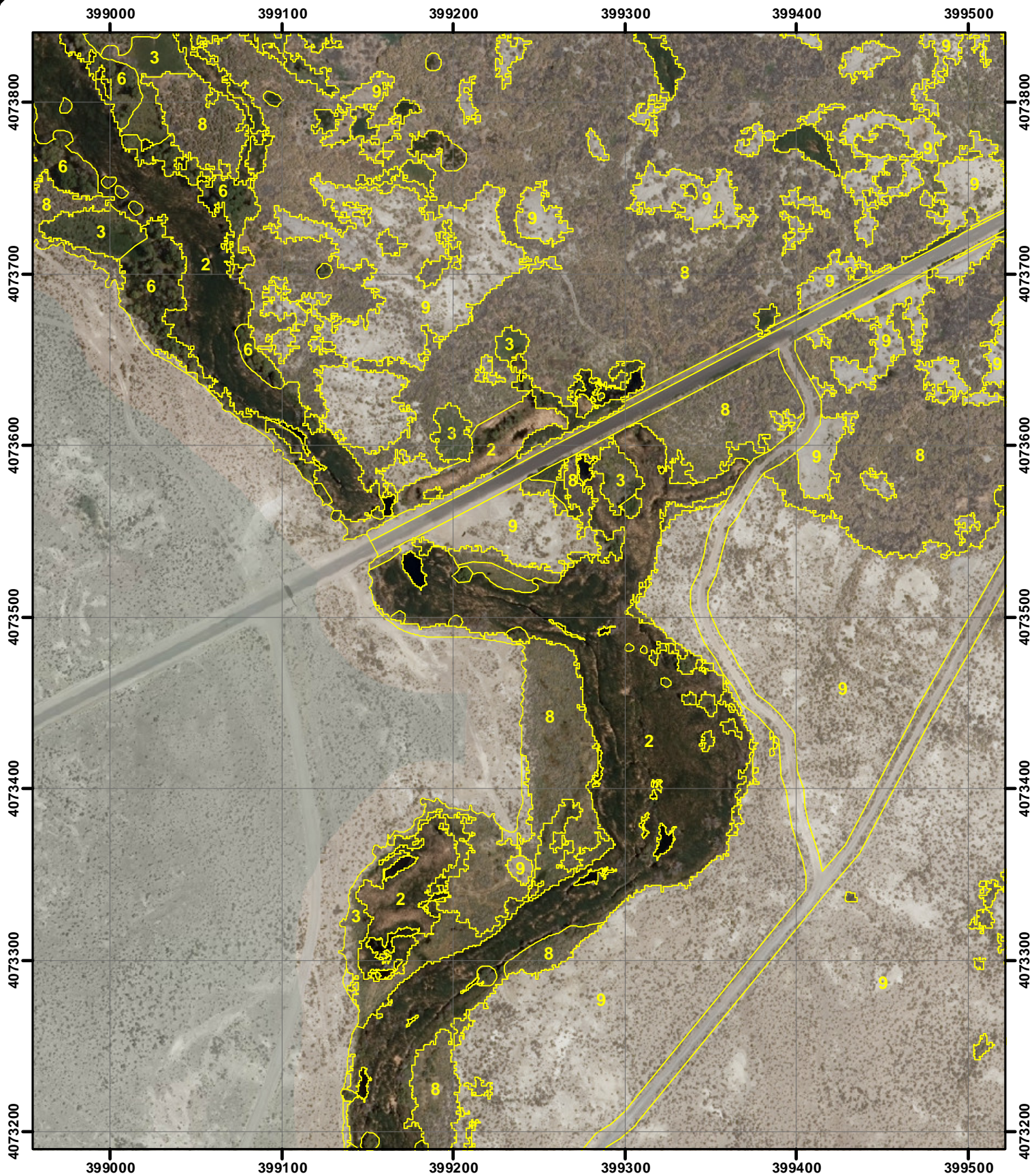
LORP42 MAPPING
1:3,000 Scale
MAP 43E



● Photopoint

- | | |
|-------------------------|-----------------------|
| 1 = Water | 10 = Bassia (weeds) |
| 2 = Marsh | 12 = Streambar |
| 3 = Wet meadow | 13 = Irrigated meadow |
| 4 = Cottonwood | 14 = Tamarisk |
| 5 = Riparian shrub | 15 = Reedgrass |
| 6 = Riparian forest | 85 = Alkali scrub |
| 7 = Alkali meadow | 97 = Paved road |
| 8 = Alkali scrub/meadow | 98 = Dirt road |
| 9 = Upland scrub | 99 = Misc feature |

Note: Photopoint symbols are links to photographs in APPENDIX C.




LORP42 MAPPING
1:3,000 Scale
MAP 43W



● Photopoint

- | | |
|-------------------------|-----------------------|
| 1 = Water | 10 = Bassia (weeds) |
| 2 = Marsh | 12 = Streambar |
| 3 = Wet meadow | 13 = Irrigated meadow |
| 4 = Cottonwood | 14 = Tamarisk |
| 5 = Riparian shrub | 15 = Reedgrass |
| 6 = Riparian forest | 85 = Alkali scrub |
| 7 = Alkali meadow | 97 = Paved road |
| 8 = Alkali scrub/meadow | 98 = Dirt road |
| 9 = Upland scrub | 99 = Misc feature |

Note: Photopoint symbols are links to photographs in APPENDIX C.



LORP42 MAPPING

1:3,000 Scale

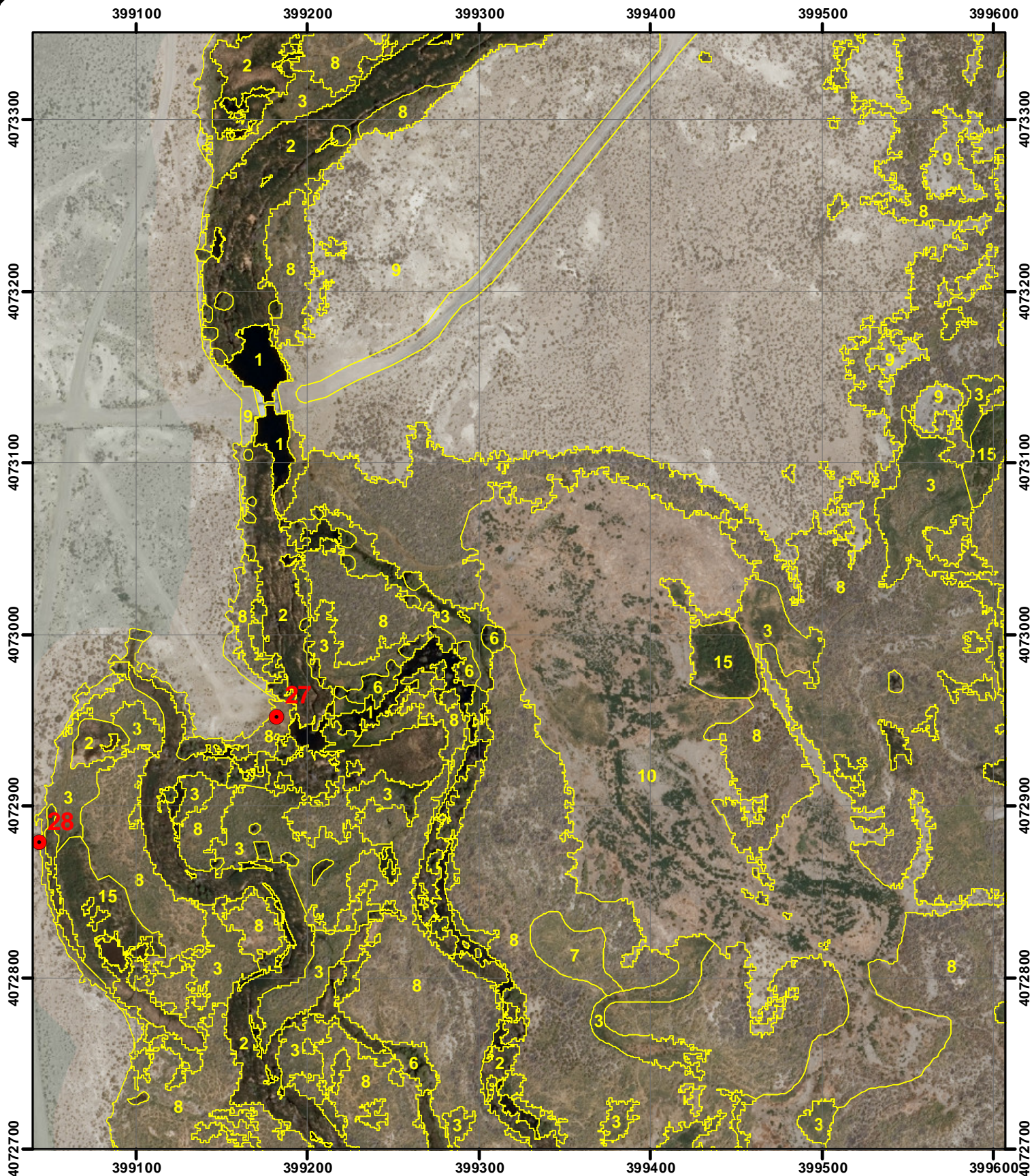
MAP 44E



● Photopoint

- | | |
|-------------------------|-----------------------|
| 1 = Water | 10 = Bassia (weeds) |
| 2 = Marsh | 12 = Streambar |
| 3 = Wet meadow | 13 = Irrigated meadow |
| 4 = Cottonwood | 14 = Tamarisk |
| 5 = Riparian shrub | 15 = Reedgrass |
| 6 = Riparian forest | 85 = Alkali scrub |
| 7 = Alkali meadow | 97 = Paved road |
| 8 = Alkali scrub/meadow | 98 = Dirt road |
| 9 = Upland scrub | 99 = Misc feature |

Note: Photopoint symbols are links to photographs in APPENDIX C.



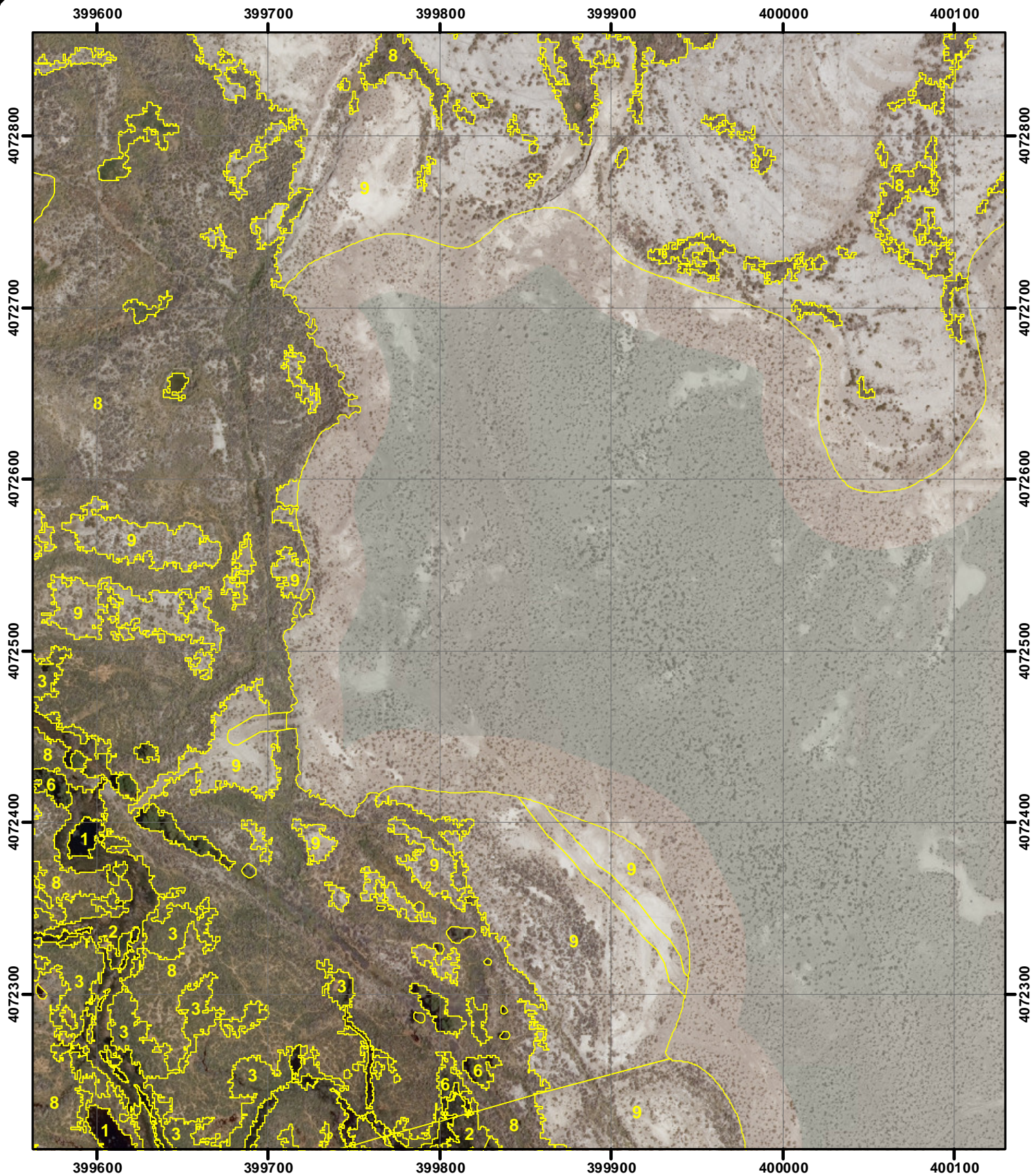
LORP42 MAPPING
1:3,000 Scale
MAP 44W



● Photopoint

- | | |
|-------------------------|-----------------------|
| 1 = Water | 10 = Bassia (weeds) |
| 2 = Marsh | 12 = Streambar |
| 3 = Wet meadow | 13 = Irrigated meadow |
| 4 = Cottonwood | 14 = Tamarisk |
| 5 = Riparian shrub | 15 = Reedgrass |
| 6 = Riparian forest | 85 = Alkali scrub |
| 7 = Alkali meadow | 97 = Paved road |
| 8 = Alkali scrub/meadow | 98 = Dirt road |
| 9 = Upland scrub | 99 = Misc feature |

Note: Photopoint symbols are links to photographs in APPENDIX C.



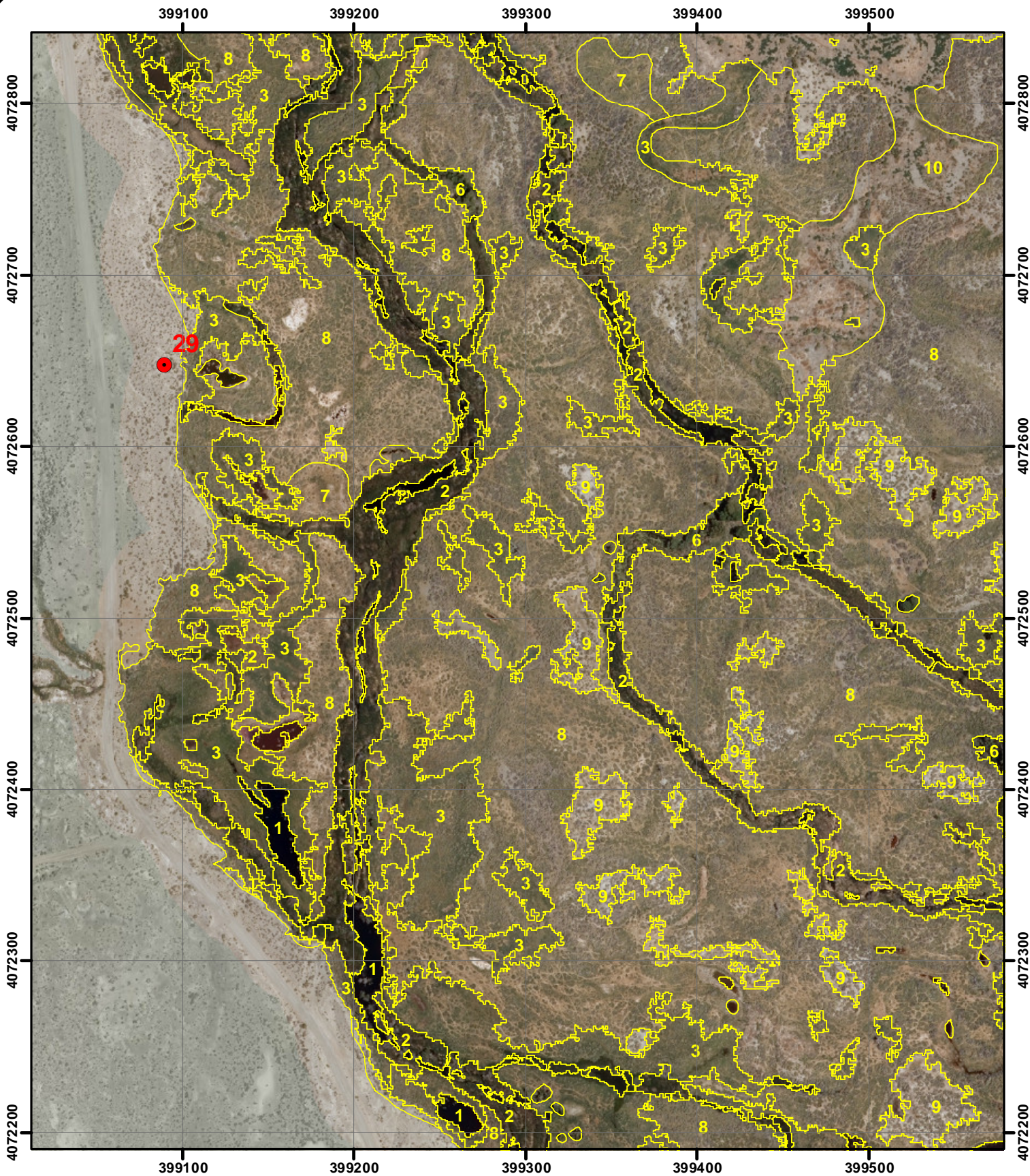
LORP42 MAPPING
1:3,000 Scale
MAP 45E



● Photopoint

- | | |
|-------------------------|-----------------------|
| 1 = Water | 10 = Bassia (weeds) |
| 2 = Marsh | 12 = Streambar |
| 3 = Wet meadow | 13 = Irrigated meadow |
| 4 = Cottonwood | 14 = Tamarisk |
| 5 = Riparian shrub | 15 = Reedgrass |
| 6 = Riparian forest | 85 = Alkali scrub |
| 7 = Alkali meadow | 97 = Paved road |
| 8 = Alkali scrub/meadow | 98 = Dirt road |
| 9 = Upland scrub | 99 = Misc feature |

Note: Photopoint symbols are links to photographs in APPENDIX C.



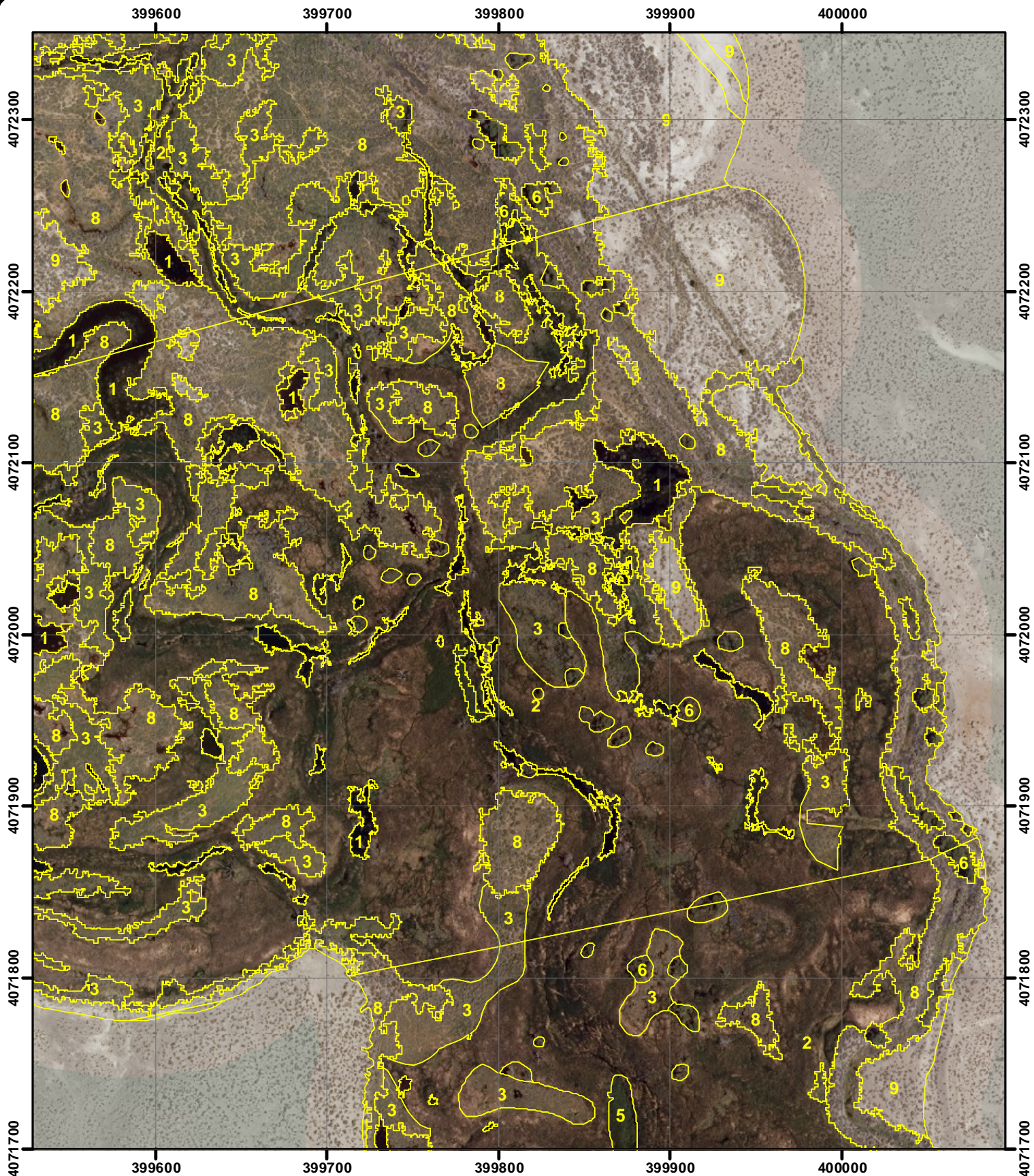
LORP42 MAPPING
1:3,000 Scale
MAP 45W



● Photopoint

- | | |
|-------------------------|-----------------------|
| 1 = Water | 10 = Bassia (weeds) |
| 2 = Marsh | 12 = Streambar |
| 3 = Wet meadow | 13 = Irrigated meadow |
| 4 = Cottonwood | 14 = Tamarisk |
| 5 = Riparian shrub | 15 = Reedgrass |
| 6 = Riparian forest | 85 = Alkali scrub |
| 7 = Alkali meadow | 97 = Paved road |
| 8 = Alkali scrub/meadow | 98 = Dirt road |
| 9 = Upland scrub | 99 = Misc feature |

Note: Photopoint symbols are links to photographs in APPENDIX C.



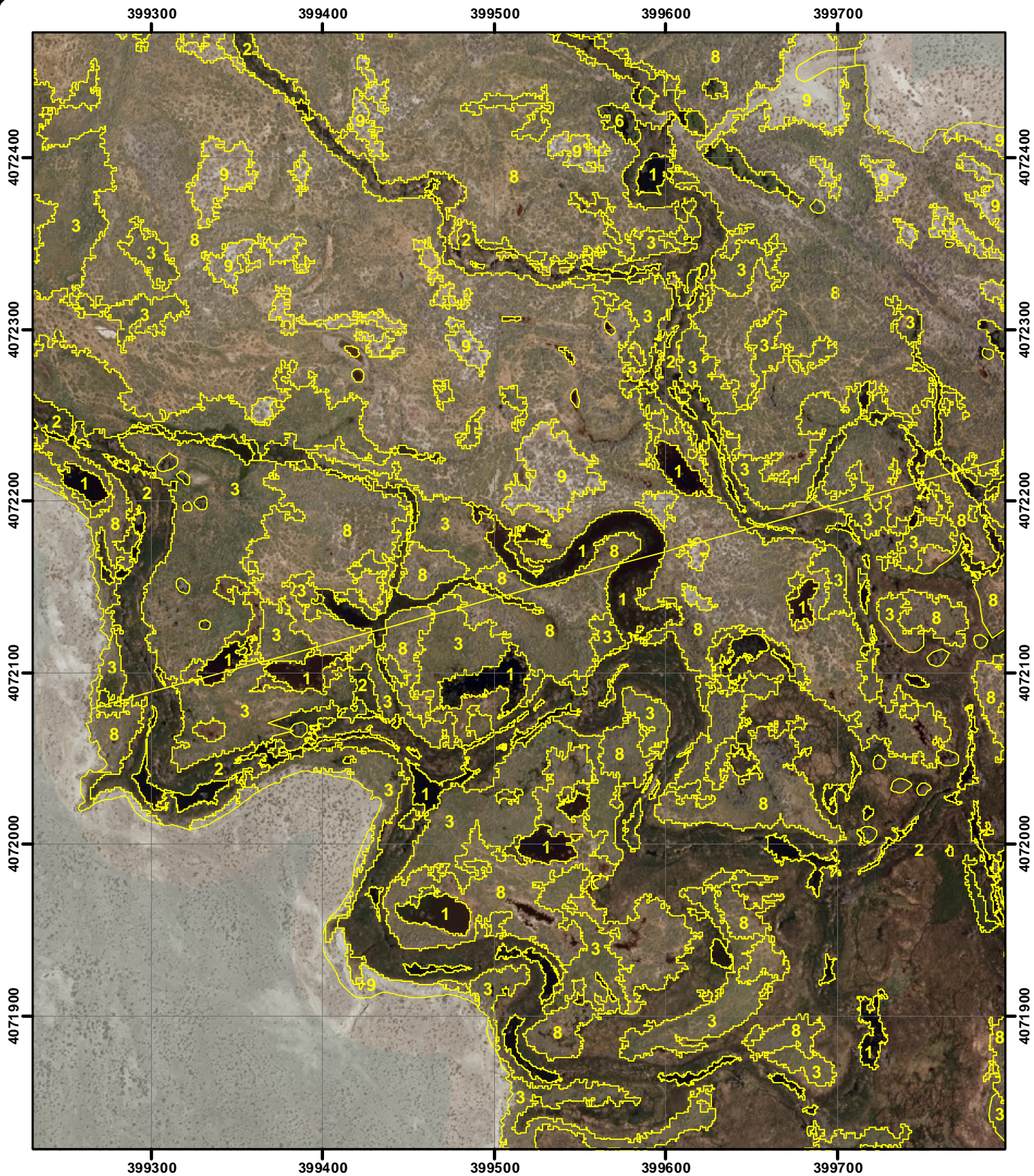
LORP42 MAPPING
1:3,000 Scale
MAP 46E



● Photopoint

- | | |
|-------------------------|-----------------------|
| 1 = Water | 10 = Bassia (weeds) |
| 2 = Marsh | 12 = Streambar |
| 3 = Wet meadow | 13 = Irrigated meadow |
| 4 = Cottonwood | 14 = Tamarisk |
| 5 = Riparian shrub | 15 = Reedgrass |
| 6 = Riparian forest | 85 = Alkali scrub |
| 7 = Alkali meadow | 97 = Paved road |
| 8 = Alkali scrub/meadow | 98 = Dirt road |
| 9 = Upland scrub | 99 = Misc feature |

Note: Photopoint symbols are links to photographs in APPENDIX C.



LORP42 MAPPING

1:3,000 Scale


MAP 46W



● Photopoint

- | | |
|-------------------------|-----------------------|
| 1 = Water | 10 = Bassia (weeds) |
| 2 = Marsh | 12 = Streambar |
| 3 = Wet meadow | 13 = Irrigated meadow |
| 4 = Cottonwood | 14 = Tamarisk |
| 5 = Riparian shrub | 15 = Reedgrass |
| 6 = Riparian forest | 85 = Alkali scrub |
| 7 = Alkali meadow | 97 = Paved road |
| 8 = Alkali scrub/meadow | 98 = Dirt road |
| 9 = Upland scrub | 99 = Misc feature |

Note: Photopoint symbols are links to photographs in APPENDIX C.



LORP42 MAPPING

1:3,000 Scale

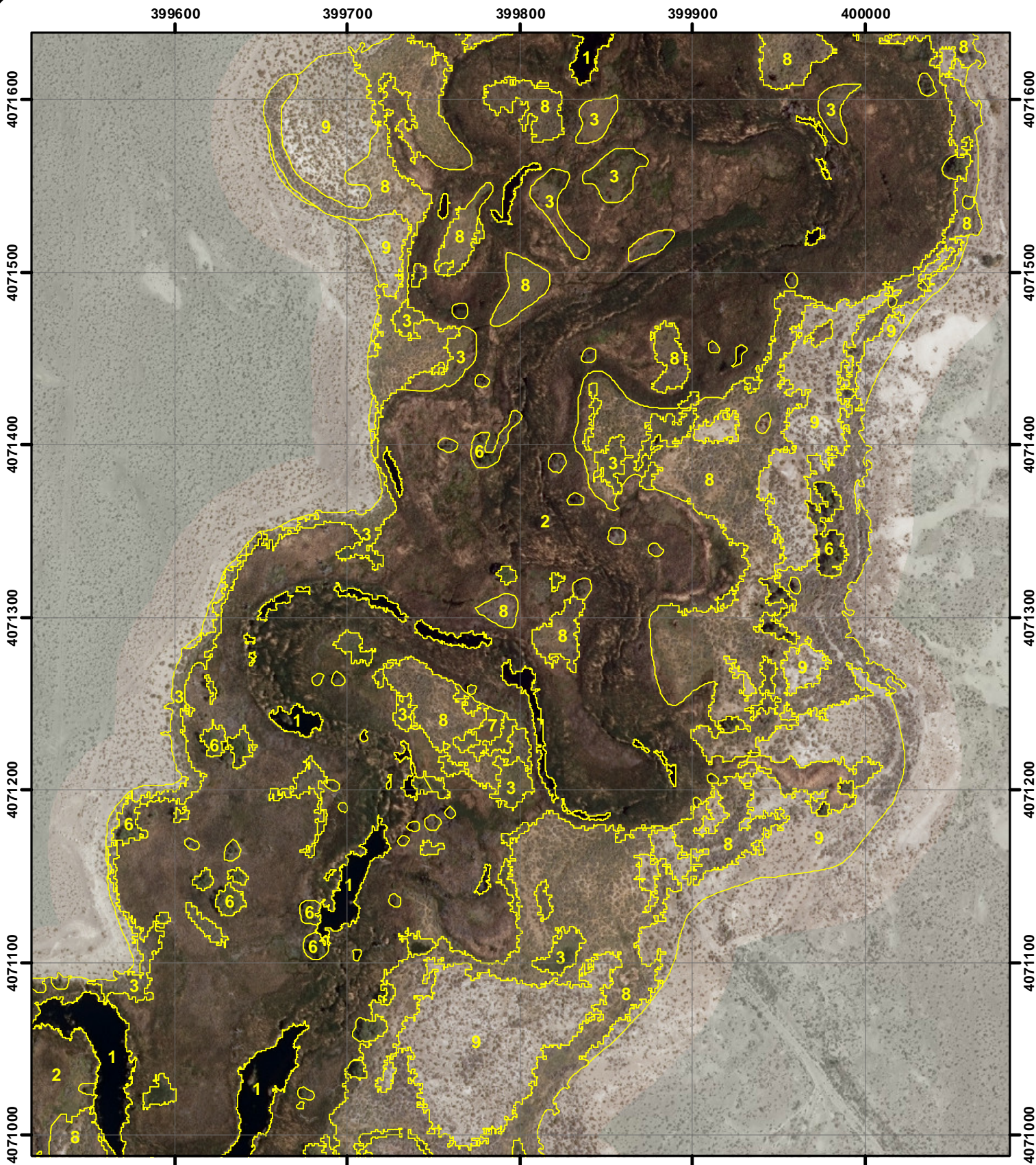
MAP 47



● Photopoint

- | | |
|-------------------------|-----------------------|
| 1 = Water | 10 = Bassia (weeds) |
| 2 = Marsh | 12 = Streambar |
| 3 = Wet meadow | 13 = Irrigated meadow |
| 4 = Cottonwood | 14 = Tamarisk |
| 5 = Riparian shrub | 15 = Reedgrass |
| 6 = Riparian forest | 85 = Alkali scrub |
| 7 = Alkali meadow | 97 = Paved road |
| 8 = Alkali scrub/meadow | 98 = Dirt road |
| 9 = Upland scrub | 99 = Misc feature |

Note: Photopoint symbols are links to photographs in APPENDIX C.



LORP42 MAPPING

1:3,000 Scale

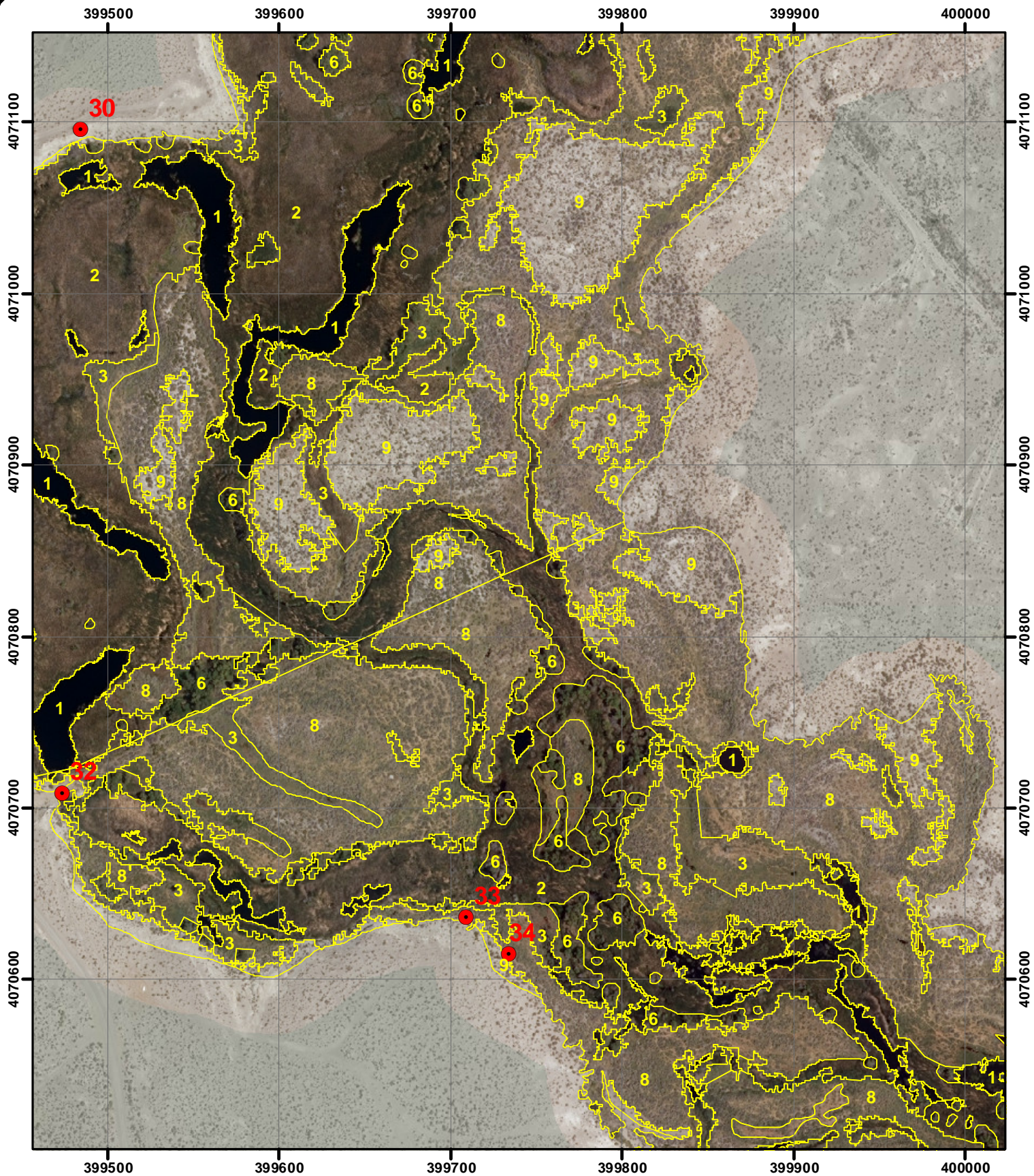
MAP 48



● Photopoint

- | | |
|-------------------------|-----------------------|
| 1 = Water | 10 = Bassia (weeds) |
| 2 = Marsh | 12 = Streambar |
| 3 = Wet meadow | 13 = Irrigated meadow |
| 4 = Cottonwood | 14 = Tamarisk |
| 5 = Riparian shrub | 15 = Reedgrass |
| 6 = Riparian forest | 85 = Alkali scrub |
| 7 = Alkali meadow | 97 = Paved road |
| 8 = Alkali scrub/meadow | 98 = Dirt road |
| 9 = Upland scrub | 99 = Misc feature |

Note: Photopoint symbols are links to photographs in APPENDIX C.



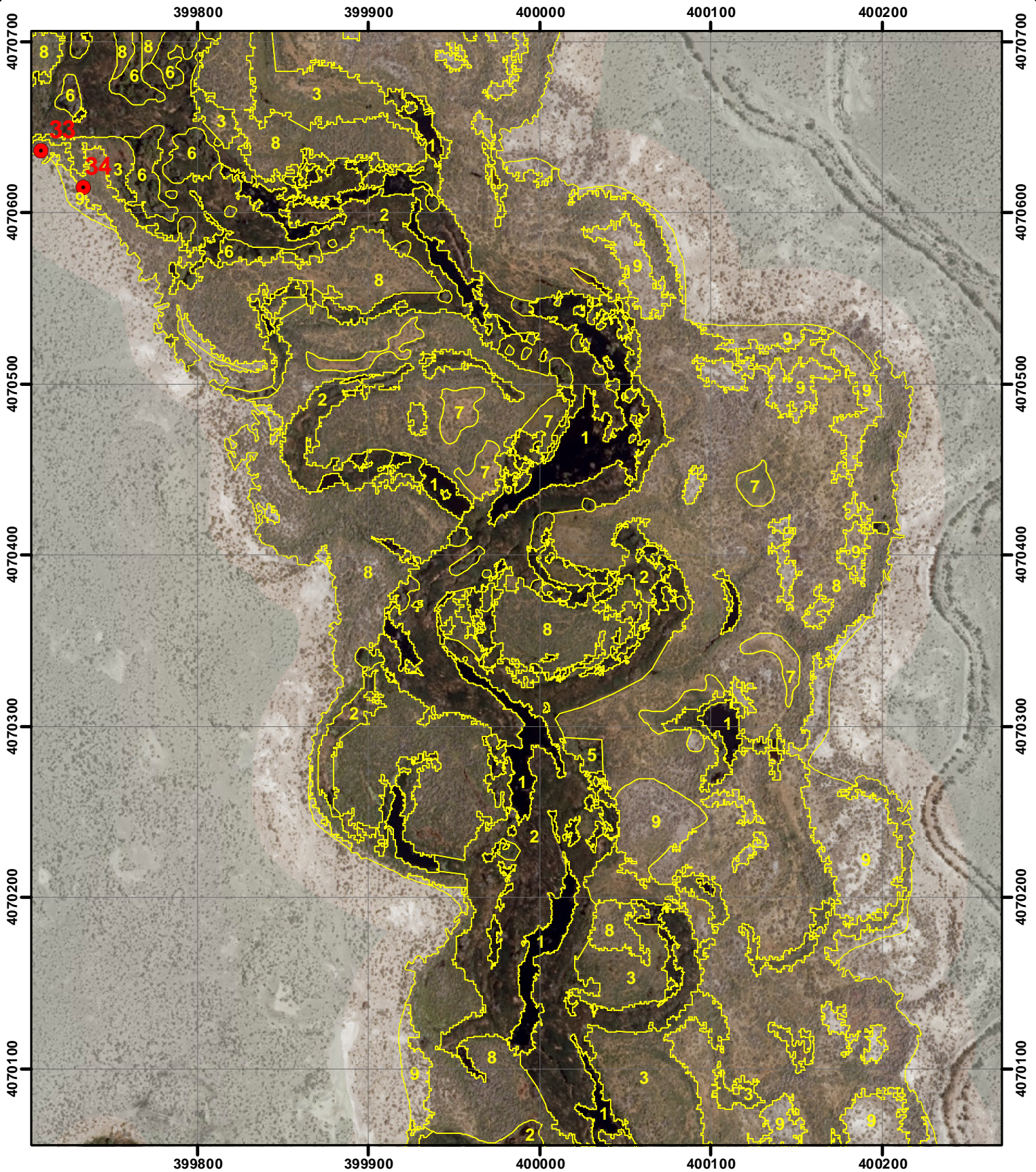
LORP42 MAPPING
1:3,000 Scale
MAP 49



● Photopoint

- | | |
|-------------------------|-----------------------|
| 1 = Water | 10 = Bassia (weeds) |
| 2 = Marsh | 12 = Streambar |
| 3 = Wet meadow | 13 = Irrigated meadow |
| 4 = Cottonwood | 14 = Tamarisk |
| 5 = Riparian shrub | 15 = Reedgrass |
| 6 = Riparian forest | 85 = Alkali scrub |
| 7 = Alkali meadow | 97 = Paved road |
| 8 = Alkali scrub/meadow | 98 = Dirt road |
| 9 = Upland scrub | 99 = Misc feature |

Note: Photopoint symbols are links to photographs in APPENDIX C.



LORP42 MAPPING

1:3,000 Scale

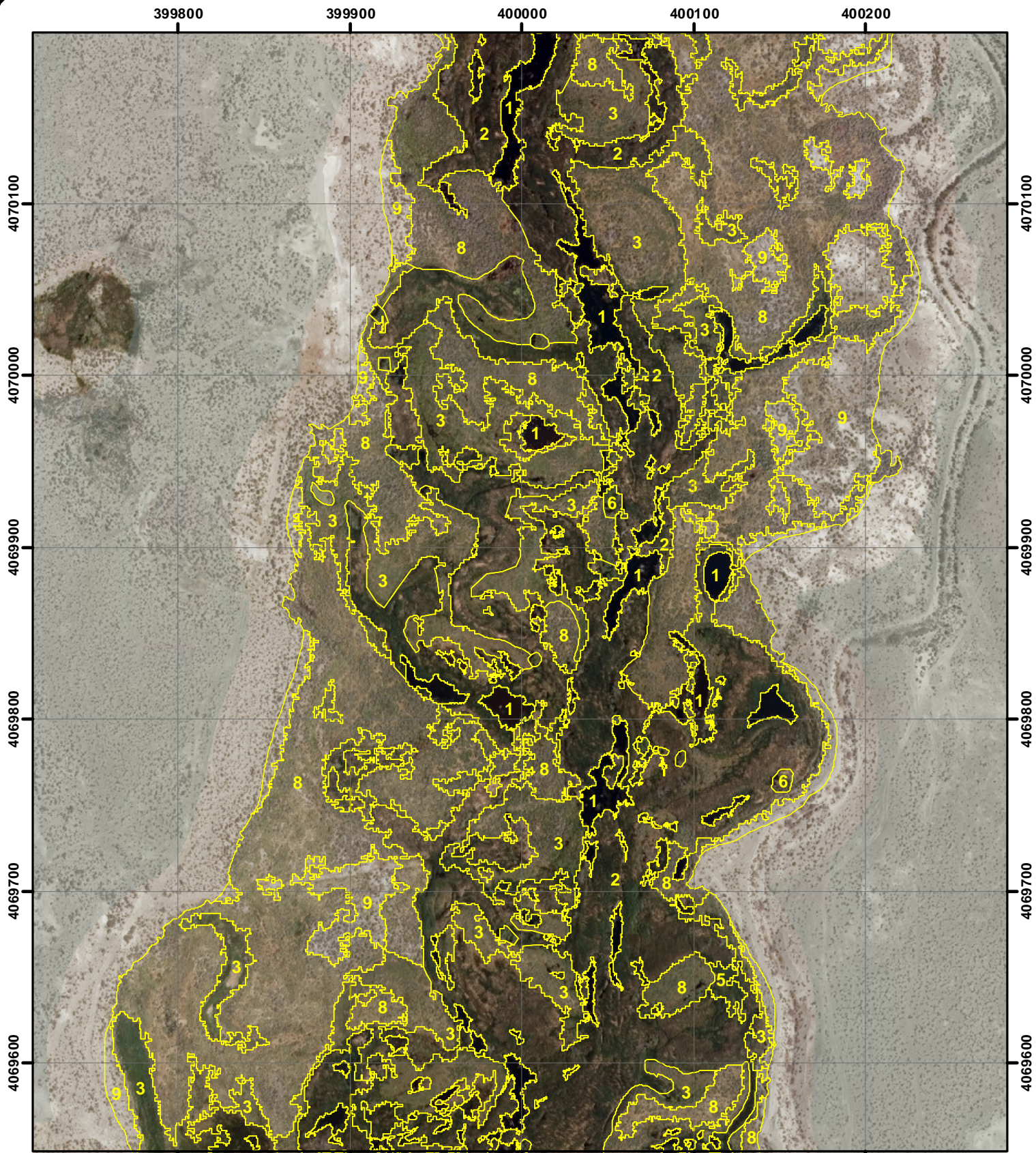
MAP 50



● Photopoint

- | | |
|-------------------------|-----------------------|
| 1 = Water | 10 = Bassia (weeds) |
| 2 = Marsh | 12 = Streambar |
| 3 = Wet meadow | 13 = Irrigated meadow |
| 4 = Cottonwood | 14 = Tamarisk |
| 5 = Riparian shrub | 15 = Reedgrass |
| 6 = Riparian forest | 85 = Alkali scrub |
| 7 = Alkali meadow | 97 = Paved road |
| 8 = Alkali scrub/meadow | 98 = Dirt road |
| 9 = Upland scrub | 99 = Misc feature |

Note: Photopoint symbols are links to photographs in APPENDIX C.



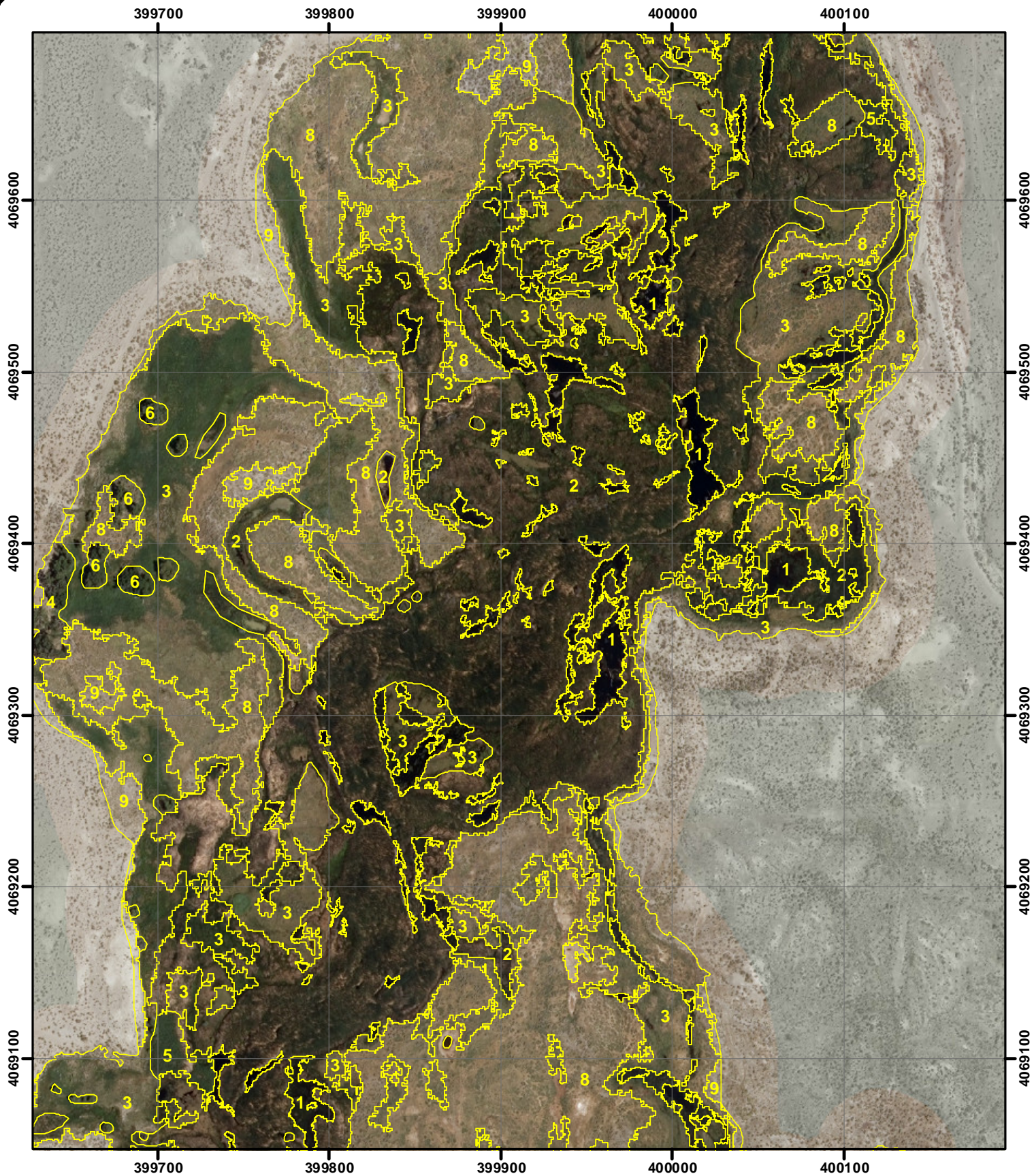
LORP42 MAPPING
1:3,000 Scale
MAP 51



● Photopoint

- | | |
|-------------------------|-----------------------|
| 1 = Water | 10 = Bassia (weeds) |
| 2 = Marsh | 12 = Streambar |
| 3 = Wet meadow | 13 = Irrigated meadow |
| 4 = Cottonwood | 14 = Tamarisk |
| 5 = Riparian shrub | 15 = Reedgrass |
| 6 = Riparian forest | 85 = Alkali scrub |
| 7 = Alkali meadow | 97 = Paved road |
| 8 = Alkali scrub/meadow | 98 = Dirt road |
| 9 = Upland scrub | 99 = Misc feature |

Note: Photopoint symbols are links to photographs in APPENDIX C.



LORP42 MAPPING

1:3,000 Scale

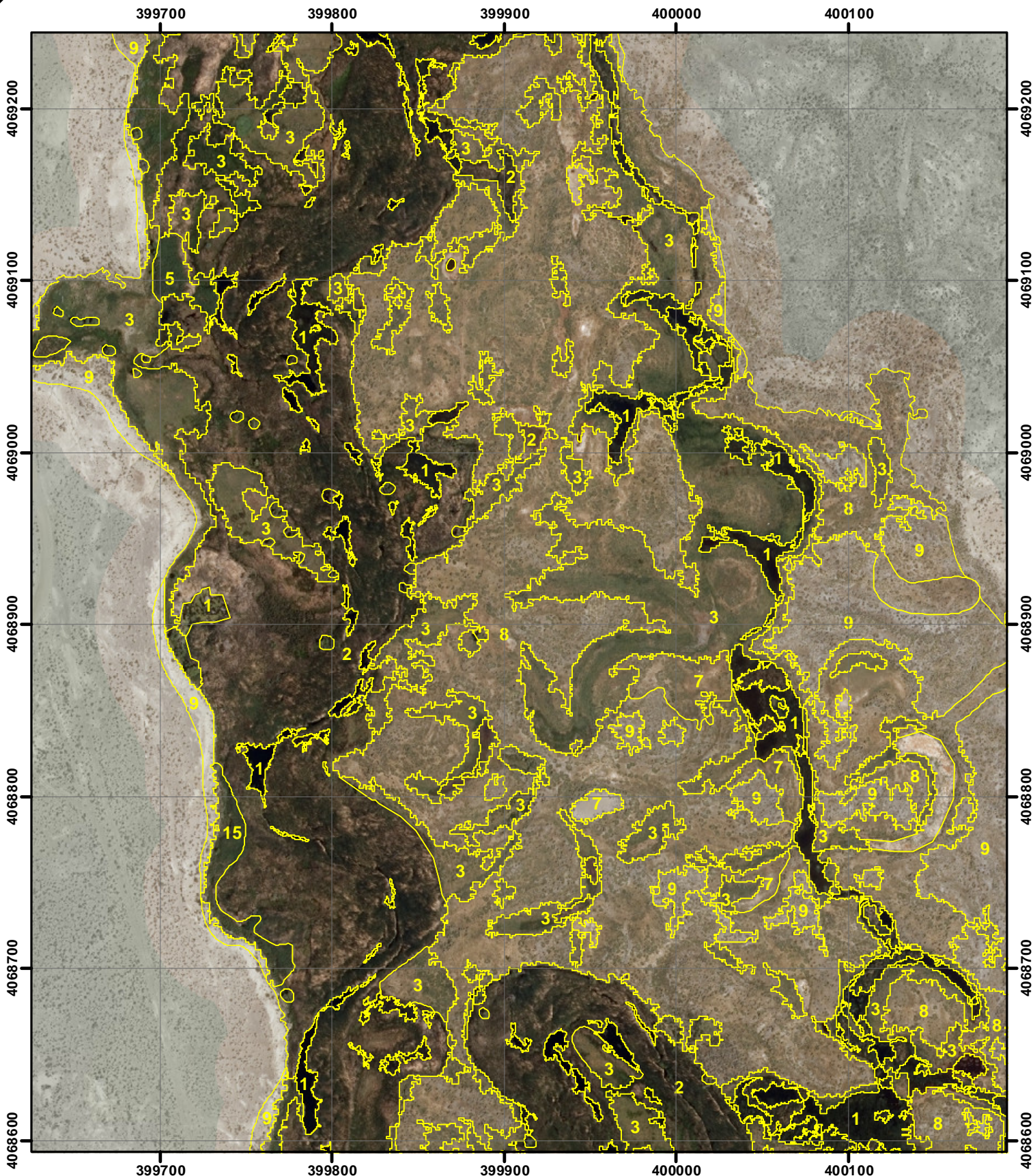
MAP 52



● Photopoint

- | | |
|-------------------------|-----------------------|
| 1 = Water | 10 = Bassia (weeds) |
| 2 = Marsh | 12 = Streambar |
| 3 = Wet meadow | 13 = Irrigated meadow |
| 4 = Cottonwood | 14 = Tamarisk |
| 5 = Riparian shrub | 15 = Reedgrass |
| 6 = Riparian forest | 85 = Alkali scrub |
| 7 = Alkali meadow | 97 = Paved road |
| 8 = Alkali scrub/meadow | 98 = Dirt road |
| 9 = Upland scrub | 99 = Misc feature |

Note: Photopoint symbols are links to photographs in APPENDIX C.



LORP42 MAPPING

1:3,000 Scale

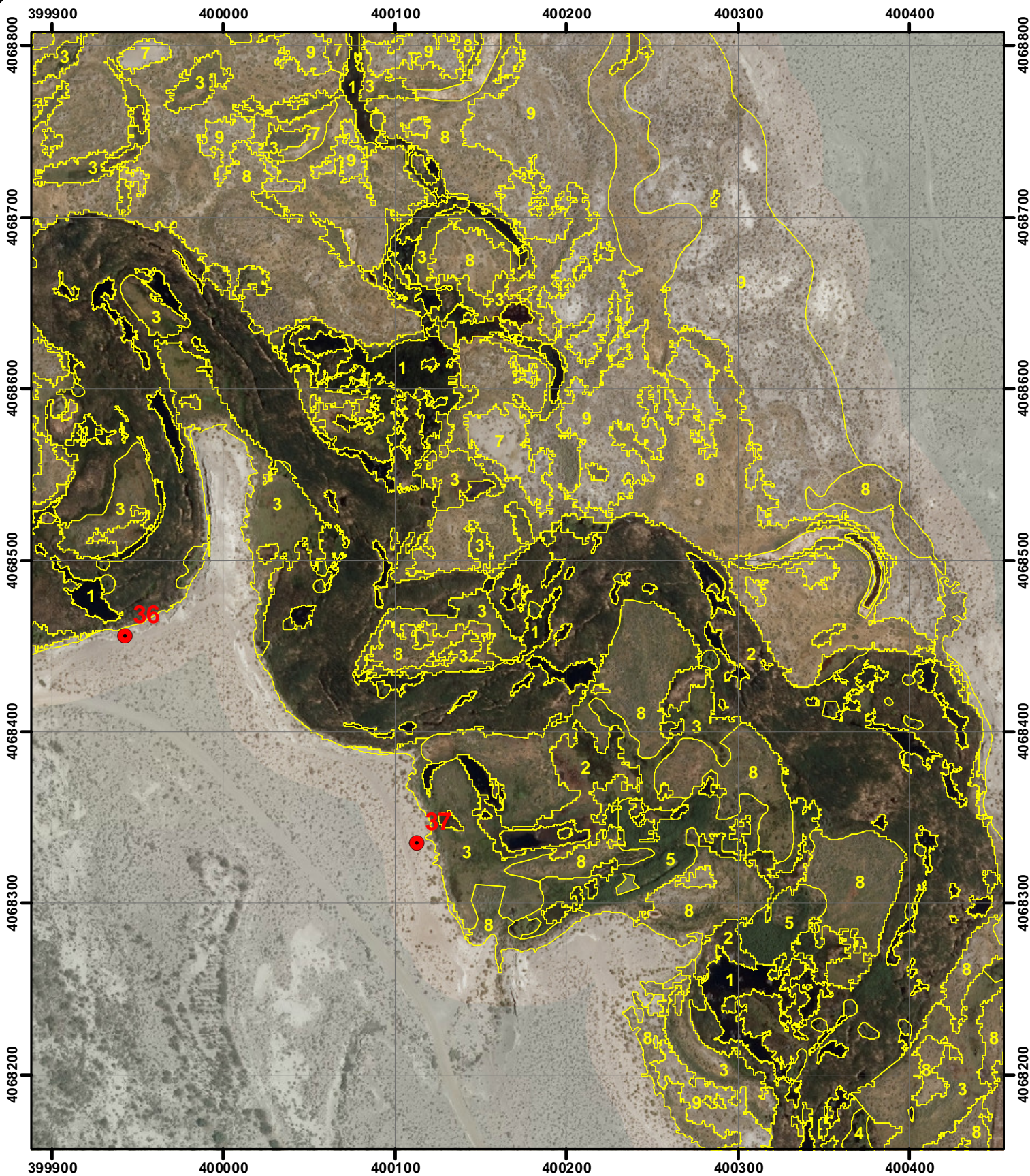
MAP 53



● Photopoint

- | | |
|-------------------------|-----------------------|
| 1 = Water | 10 = Bassia (weeds) |
| 2 = Marsh | 12 = Streambar |
| 3 = Wet meadow | 13 = Irrigated meadow |
| 4 = Cottonwood | 14 = Tamarisk |
| 5 = Riparian shrub | 15 = Reedgrass |
| 6 = Riparian forest | 85 = Alkali scrub |
| 7 = Alkali meadow | 97 = Paved road |
| 8 = Alkali scrub/meadow | 98 = Dirt road |
| 9 = Upland scrub | 99 = Misc feature |

Note: Photopoint symbols are links to photographs in APPENDIX C.



LORP42 MAPPING

1:3,000 Scale

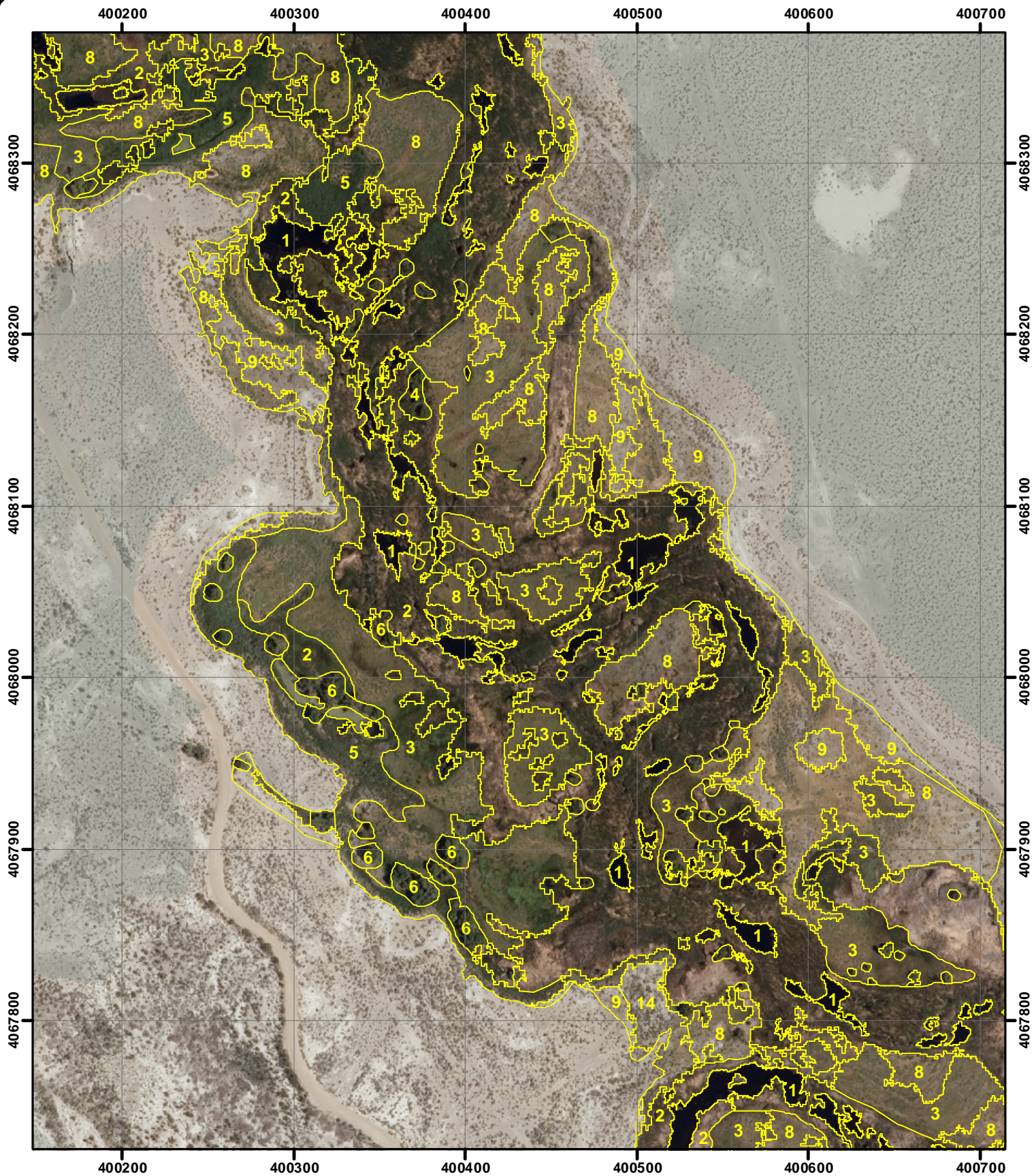
MAP 54



● Photopoint

- | | |
|-------------------------|-----------------------|
| 1 = Water | 10 = Bassia (weeds) |
| 2 = Marsh | 12 = Streambar |
| 3 = Wet meadow | 13 = Irrigated meadow |
| 4 = Cottonwood | 14 = Tamarisk |
| 5 = Riparian shrub | 15 = Reedgrass |
| 6 = Riparian forest | 85 = Alkali scrub |
| 7 = Alkali meadow | 97 = Paved road |
| 8 = Alkali scrub/meadow | 98 = Dirt road |
| 9 = Upland scrub | 99 = Misc feature |

Note: Photopoint symbols are links to photographs in APPENDIX C.



LORP42 MAPPING

1:3,000 Scale

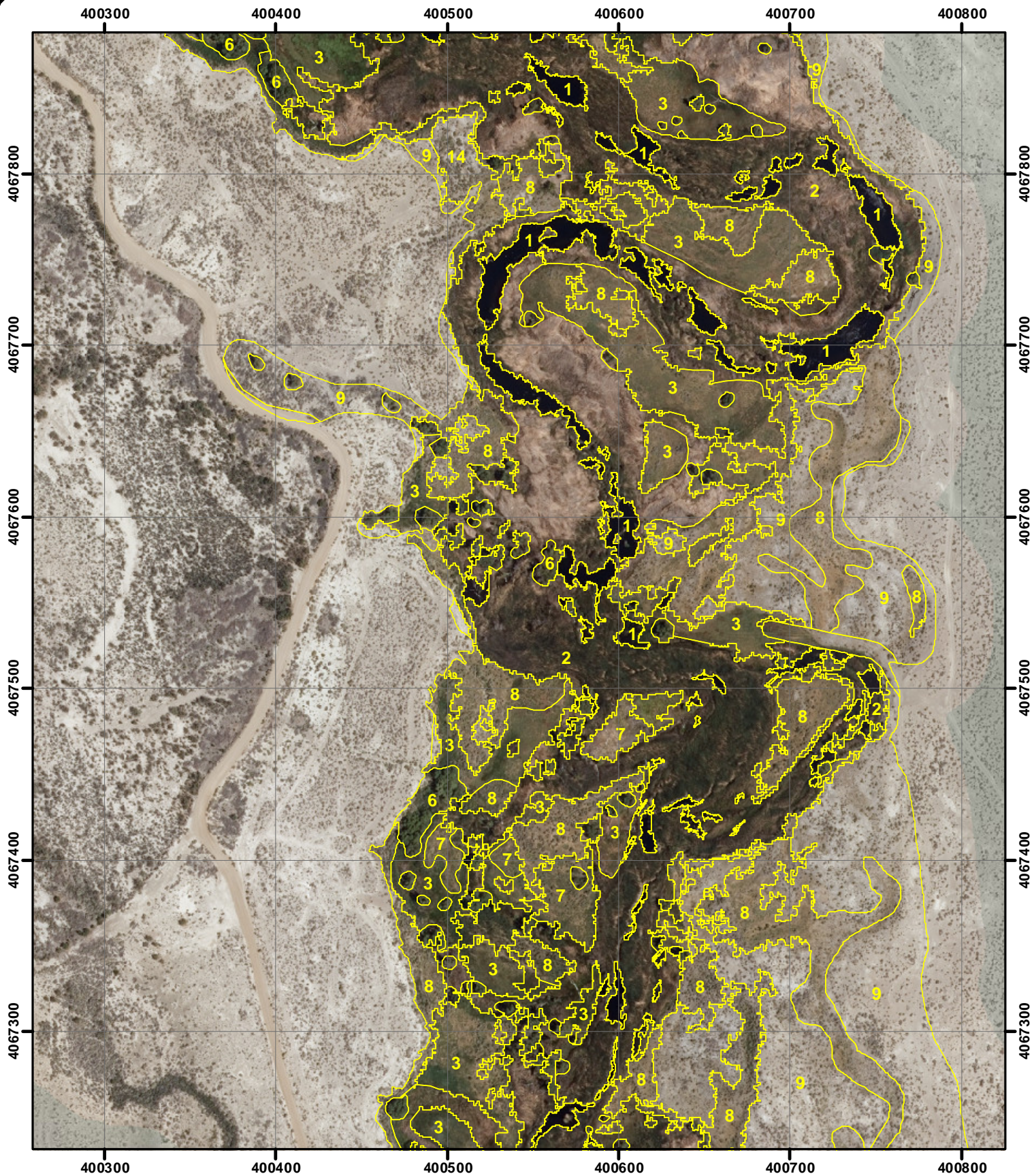
MAP 55



● Photopoint

- | | |
|-------------------------|-----------------------|
| 1 = Water | 10 = Bassia (weeds) |
| 2 = Marsh | 12 = Streambar |
| 3 = Wet meadow | 13 = Irrigated meadow |
| 4 = Cottonwood | 14 = Tamarisk |
| 5 = Riparian shrub | 15 = Reedgrass |
| 6 = Riparian forest | 85 = Alkali scrub |
| 7 = Alkali meadow | 97 = Paved road |
| 8 = Alkali scrub/meadow | 98 = Dirt road |
| 9 = Upland scrub | 99 = Misc feature |

Note: Photopoint symbols are links to photographs in APPENDIX C.



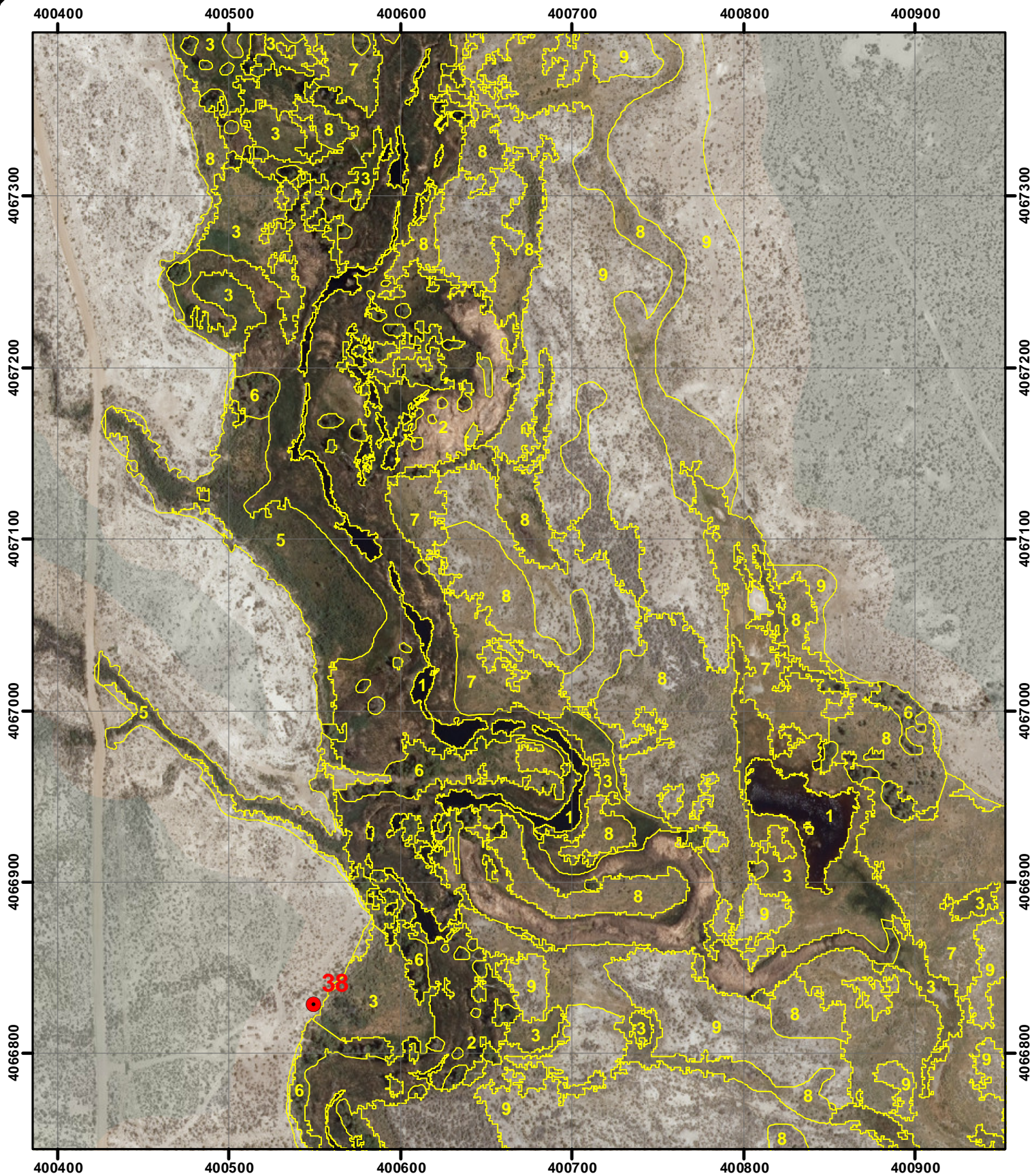
LORP42 MAPPING
1:3,000 Scale
MAP 56



● Photopoint

- | | |
|-------------------------|-----------------------|
| 1 = Water | 10 = Bassia (weeds) |
| 2 = Marsh | 12 = Streambar |
| 3 = Wet meadow | 13 = Irrigated meadow |
| 4 = Cottonwood | 14 = Tamarisk |
| 5 = Riparian shrub | 15 = Reedgrass |
| 6 = Riparian forest | 85 = Alkali scrub |
| 7 = Alkali meadow | 97 = Paved road |
| 8 = Alkali scrub/meadow | 98 = Dirt road |
| 9 = Upland scrub | 99 = Misc feature |

Note: Photopoint symbols are links to photographs in APPENDIX C.



LORP42 MAPPING

1:3,000 Scale

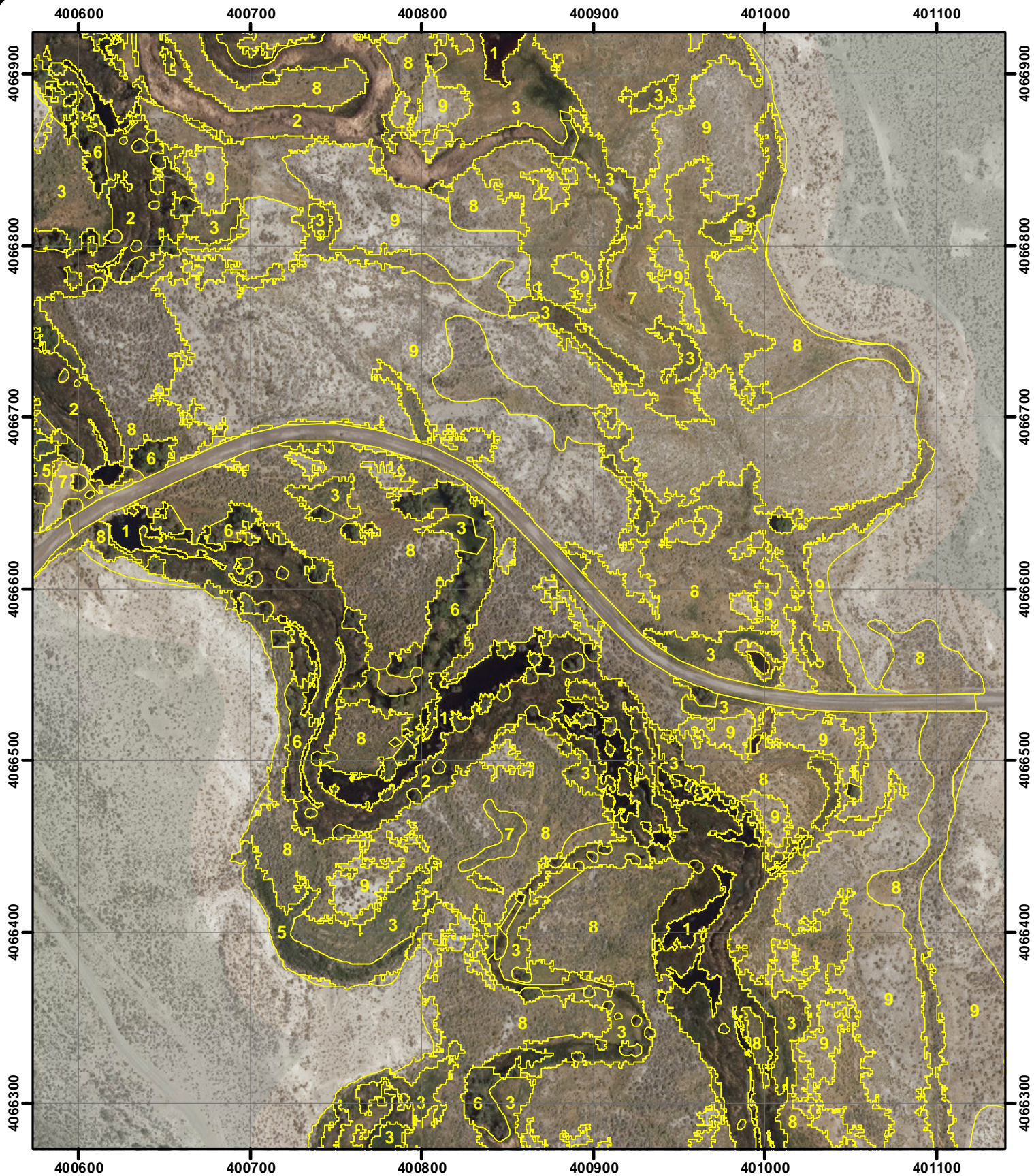
MAP 57



● Photopoint

- | | |
|-------------------------|-----------------------|
| 1 = Water | 10 = Bassia (weeds) |
| 2 = Marsh | 12 = Streambar |
| 3 = Wet meadow | 13 = Irrigated meadow |
| 4 = Cottonwood | 14 = Tamarisk |
| 5 = Riparian shrub | 15 = Reedgrass |
| 6 = Riparian forest | 85 = Alkali scrub |
| 7 = Alkali meadow | 97 = Paved road |
| 8 = Alkali scrub/meadow | 98 = Dirt road |
| 9 = Upland scrub | 99 = Misc feature |

Note: Photopoint symbols are links to photographs in APPENDIX C.



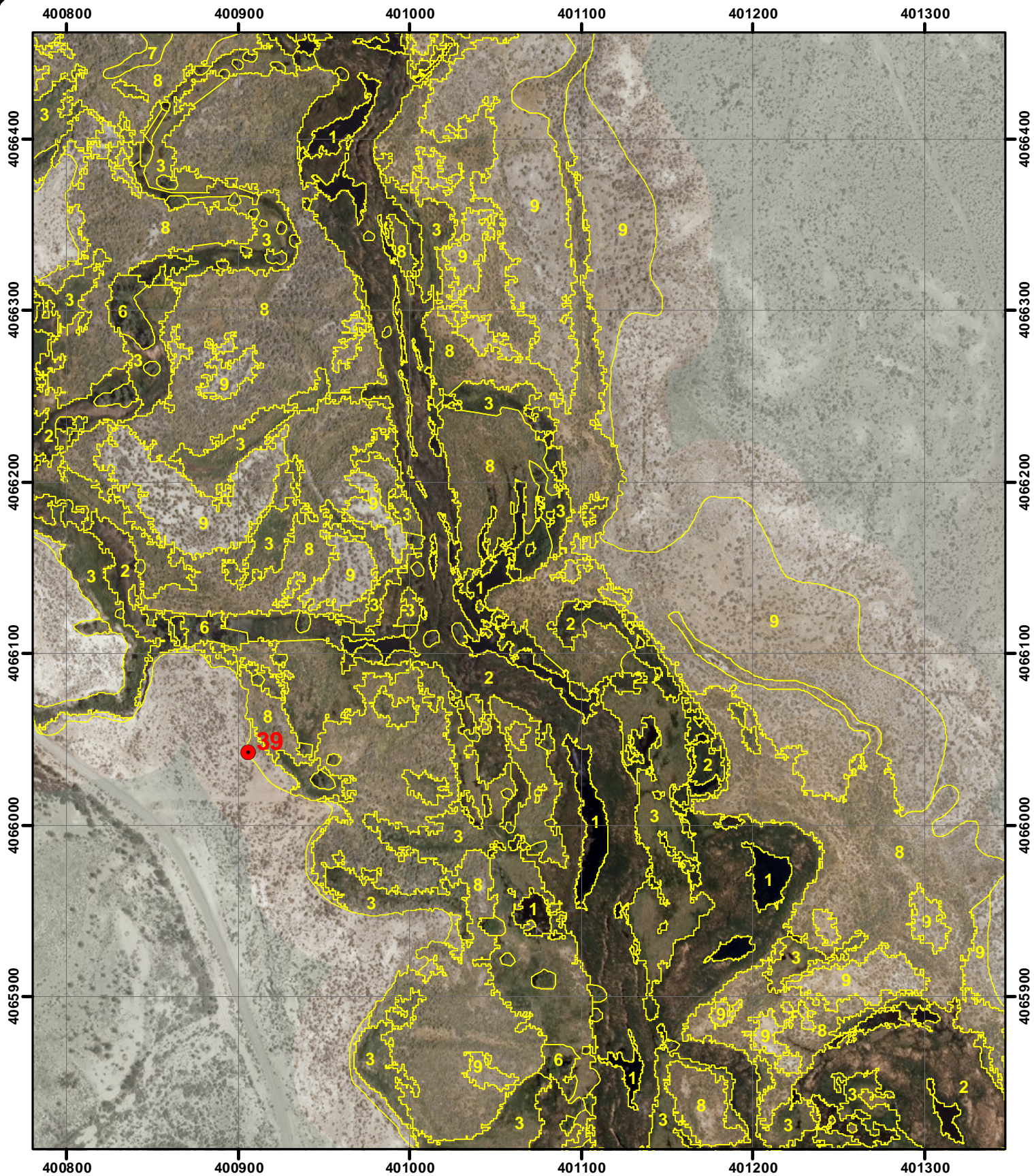
LORP42 MAPPING
1:3,000 Scale
MAP 58



● Photopoint

- | | |
|-------------------------|-----------------------|
| 1 = Water | 10 = Bassia (weeds) |
| 2 = Marsh | 12 = Streambar |
| 3 = Wet meadow | 13 = Irrigated meadow |
| 4 = Cottonwood | 14 = Tamarisk |
| 5 = Riparian shrub | 15 = Reedgrass |
| 6 = Riparian forest | 85 = Alkali scrub |
| 7 = Alkali meadow | 97 = Paved road |
| 8 = Alkali scrub/meadow | 98 = Dirt road |
| 9 = Upland scrub | 99 = Misc feature |

Note: Photopoint symbols are links to photographs in APPENDIX C.



LORP42 MAPPING

1:3,000 Scale

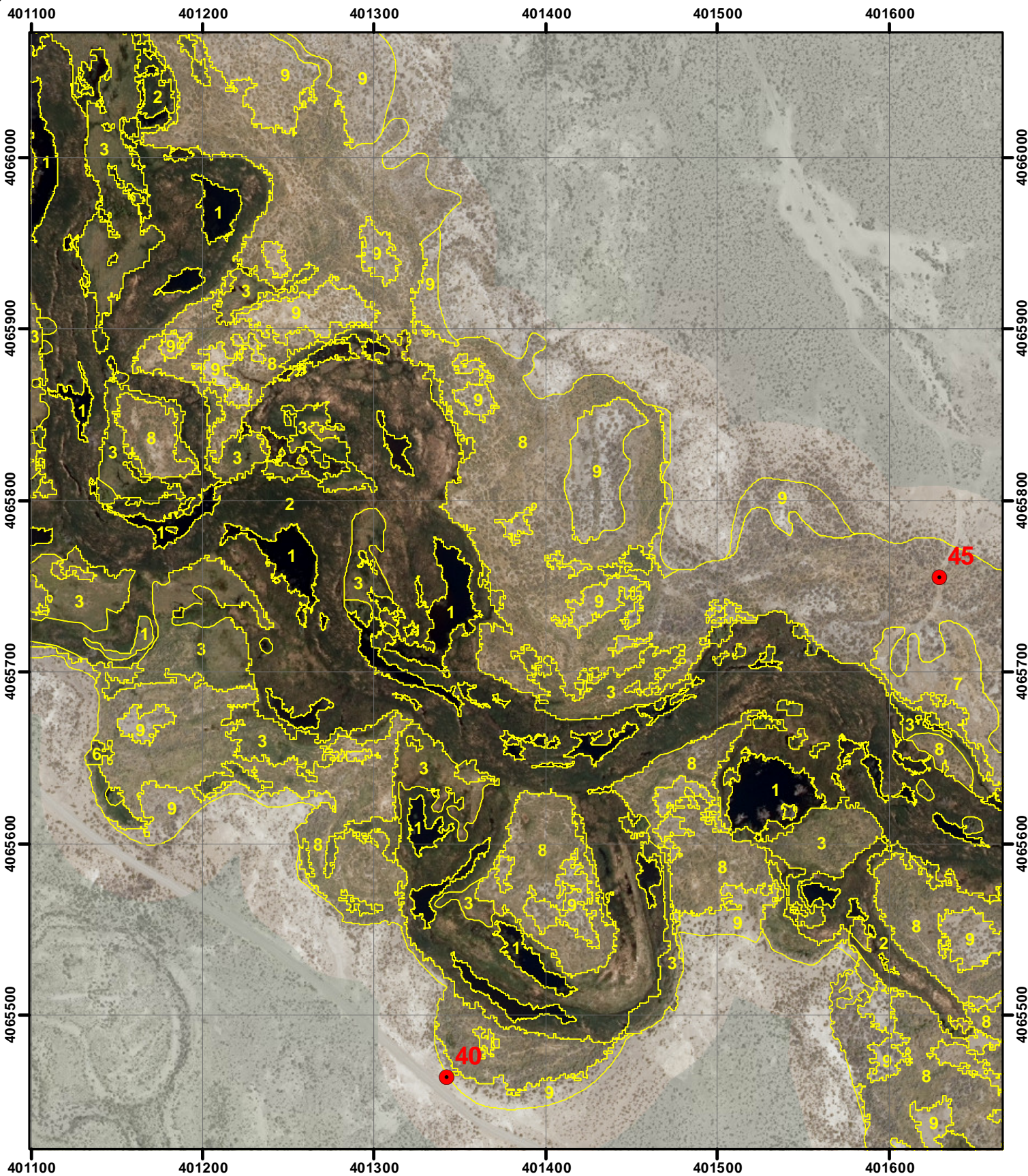
MAP 59



● Photopoint

- | | |
|-------------------------|-----------------------|
| 1 = Water | 10 = Bassia (weeds) |
| 2 = Marsh | 12 = Streambar |
| 3 = Wet meadow | 13 = Irrigated meadow |
| 4 = Cottonwood | 14 = Tamarisk |
| 5 = Riparian shrub | 15 = Reedgrass |
| 6 = Riparian forest | 85 = Alkali scrub |
| 7 = Alkali meadow | 97 = Paved road |
| 8 = Alkali scrub/meadow | 98 = Dirt road |
| 9 = Upland scrub | 99 = Misc feature |

Note: Photopoint symbols are links to photographs in APPENDIX C.



LORP42 MAPPING

1:3,000 Scale

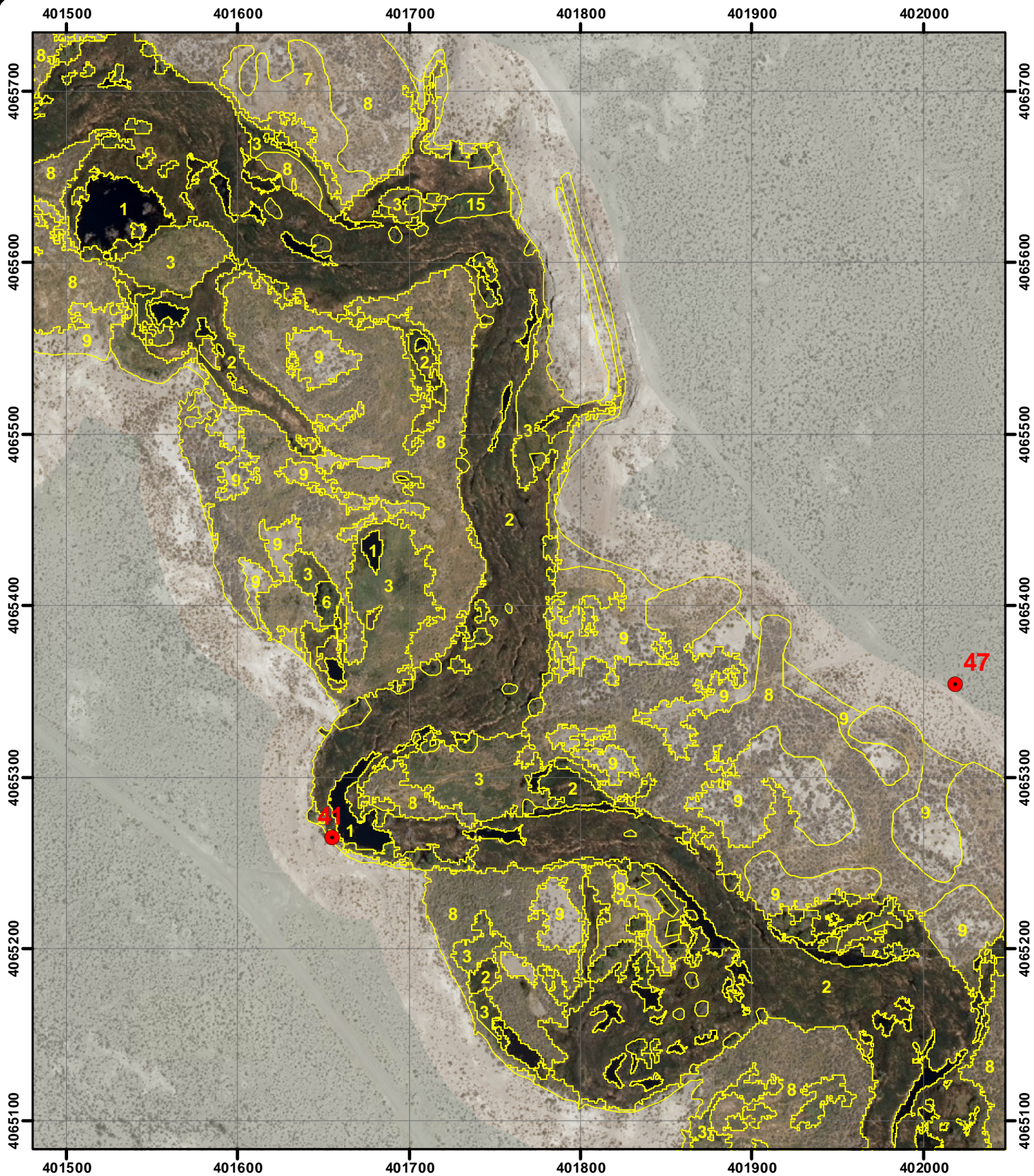
MAP 60



● Photopoint

- | | |
|-------------------------|-----------------------|
| 1 = Water | 10 = Bassia (weeds) |
| 2 = Marsh | 12 = Streambar |
| 3 = Wet meadow | 13 = Irrigated meadow |
| 4 = Cottonwood | 14 = Tamarisk |
| 5 = Riparian shrub | 15 = Reedgrass |
| 6 = Riparian forest | 85 = Alkali scrub |
| 7 = Alkali meadow | 97 = Paved road |
| 8 = Alkali scrub/meadow | 98 = Dirt road |
| 9 = Upland scrub | 99 = Misc feature |

Note: Photopoint symbols are links to photographs in APPENDIX C.



LORP42 MAPPING

1:3,000 Scale

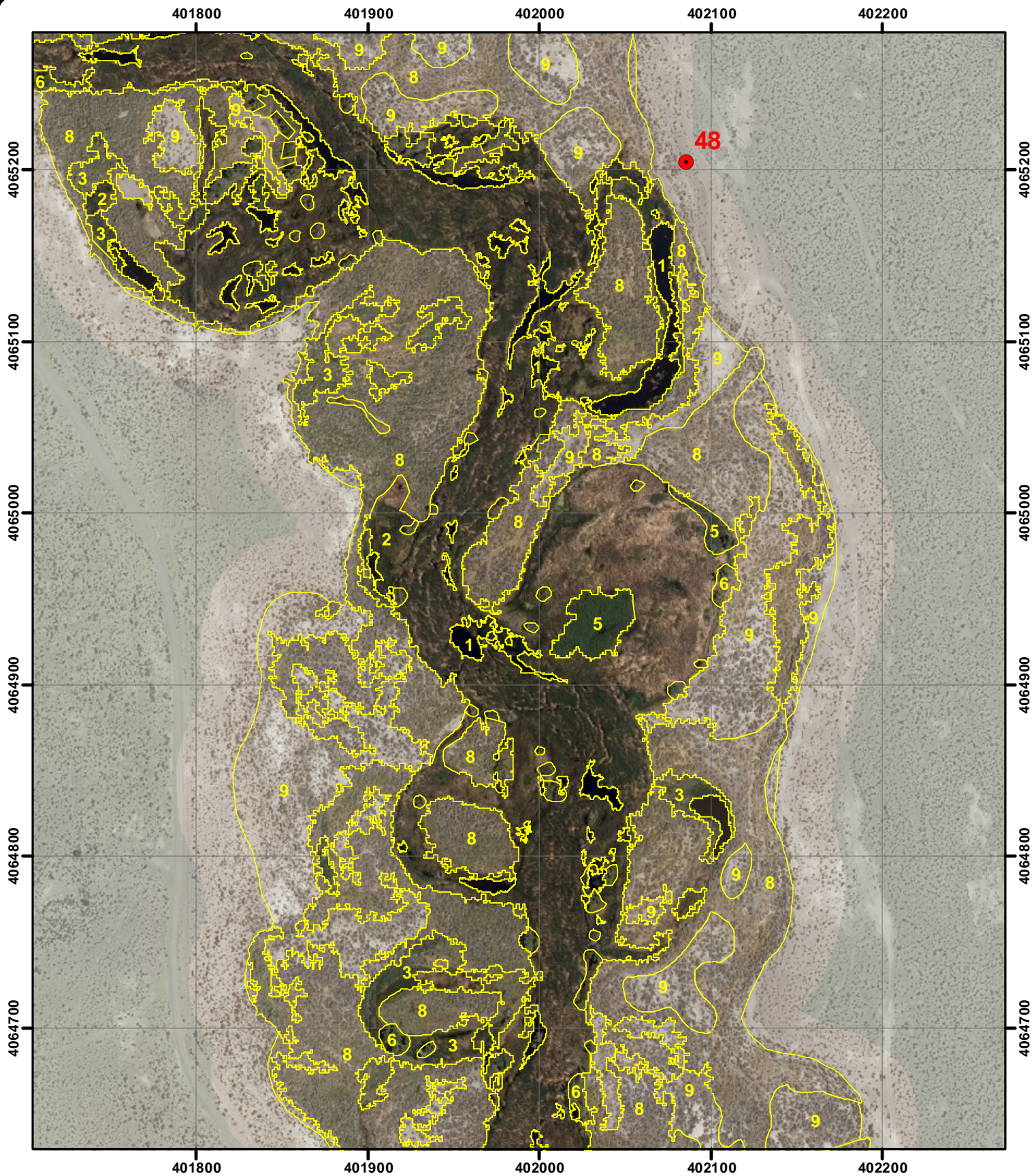
MAP 61



● Photopoint

- | | |
|-------------------------|-----------------------|
| 1 = Water | 10 = Bassia (weeds) |
| 2 = Marsh | 12 = Streambar |
| 3 = Wet meadow | 13 = Irrigated meadow |
| 4 = Cottonwood | 14 = Tamarisk |
| 5 = Riparian shrub | 15 = Reedgrass |
| 6 = Riparian forest | 85 = Alkali scrub |
| 7 = Alkali meadow | 97 = Paved road |
| 8 = Alkali scrub/meadow | 98 = Dirt road |
| 9 = Upland scrub | 99 = Misc feature |

Note: Photopoint symbols are links to photographs in APPENDIX C.



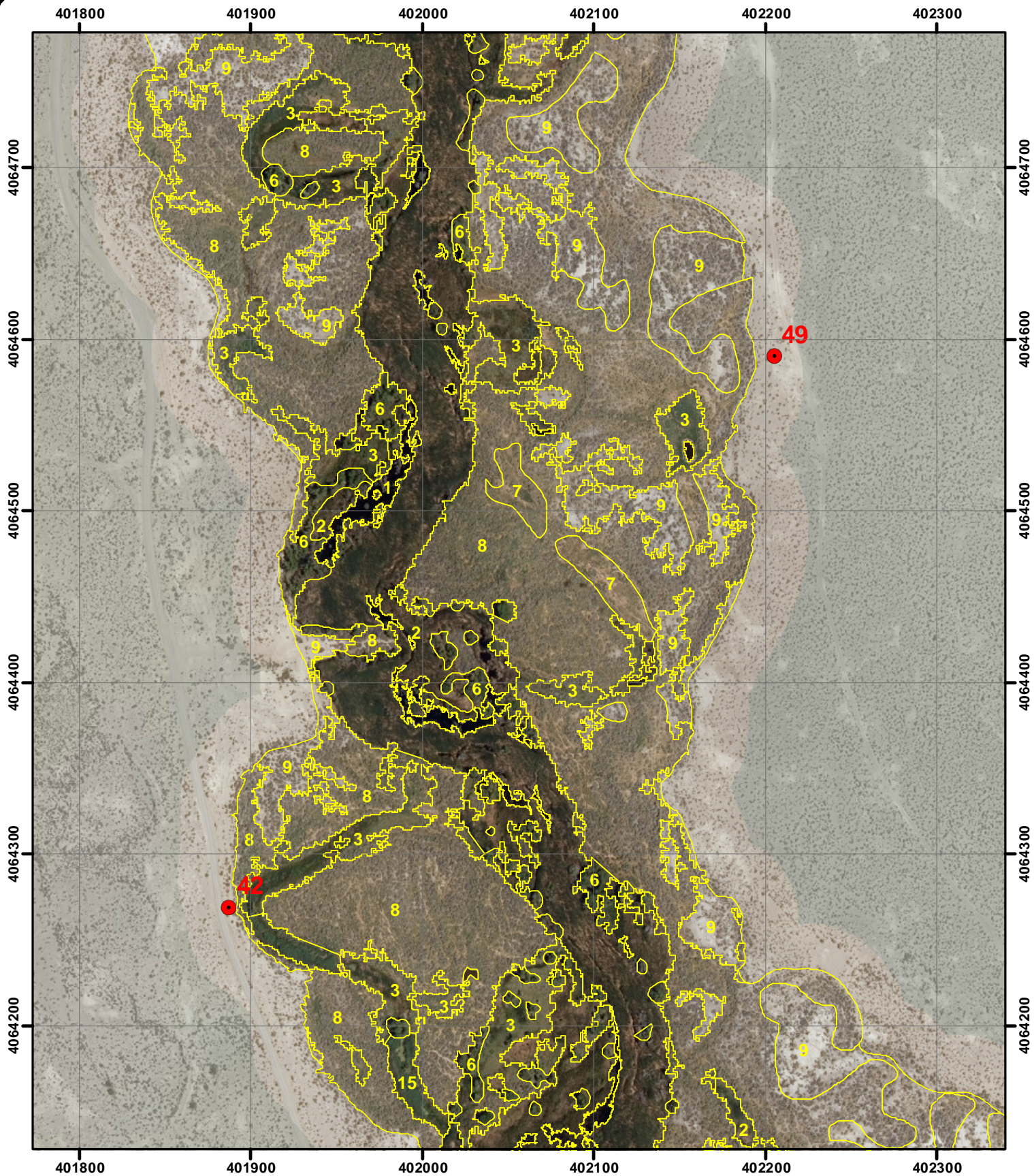
LORP42 MAPPING
1:3,000 Scale
MAP 62



● Photopoint

- | | |
|-------------------------|-----------------------|
| 1 = Water | 10 = Bassia (weeds) |
| 2 = Marsh | 12 = Streambar |
| 3 = Wet meadow | 13 = Irrigated meadow |
| 4 = Cottonwood | 14 = Tamarisk |
| 5 = Riparian shrub | 15 = Reedgrass |
| 6 = Riparian forest | 85 = Alkali scrub |
| 7 = Alkali meadow | 97 = Paved road |
| 8 = Alkali scrub/meadow | 98 = Dirt road |
| 9 = Upland scrub | 99 = Misc feature |

Note: Photopoint symbols are links to photographs in APPENDIX C.



LORP42 MAPPING

1:3,000 Scale

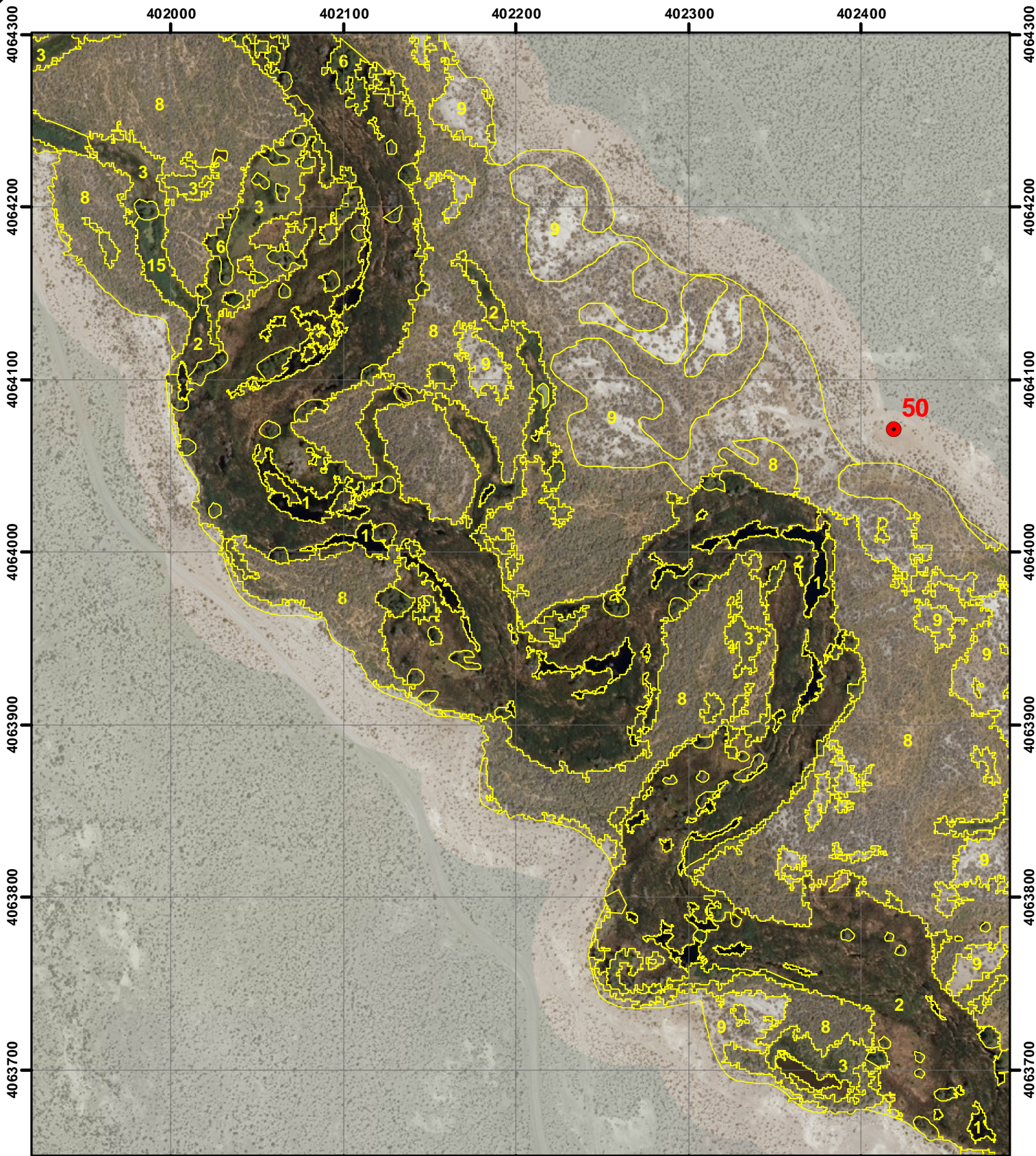
MAP 63



● Photopoint

- | | |
|-------------------------|-----------------------|
| 1 = Water | 10 = Bassia (weeds) |
| 2 = Marsh | 12 = Streambar |
| 3 = Wet meadow | 13 = Irrigated meadow |
| 4 = Cottonwood | 14 = Tamarisk |
| 5 = Riparian shrub | 15 = Reedgrass |
| 6 = Riparian forest | 85 = Alkali scrub |
| 7 = Alkali meadow | 97 = Paved road |
| 8 = Alkali scrub/meadow | 98 = Dirt road |
| 9 = Upland scrub | 99 = Misc feature |

Note: Photopoint symbols are links to photographs in APPENDIX C.



LORP42 MAPPING

1:3,000 Scale

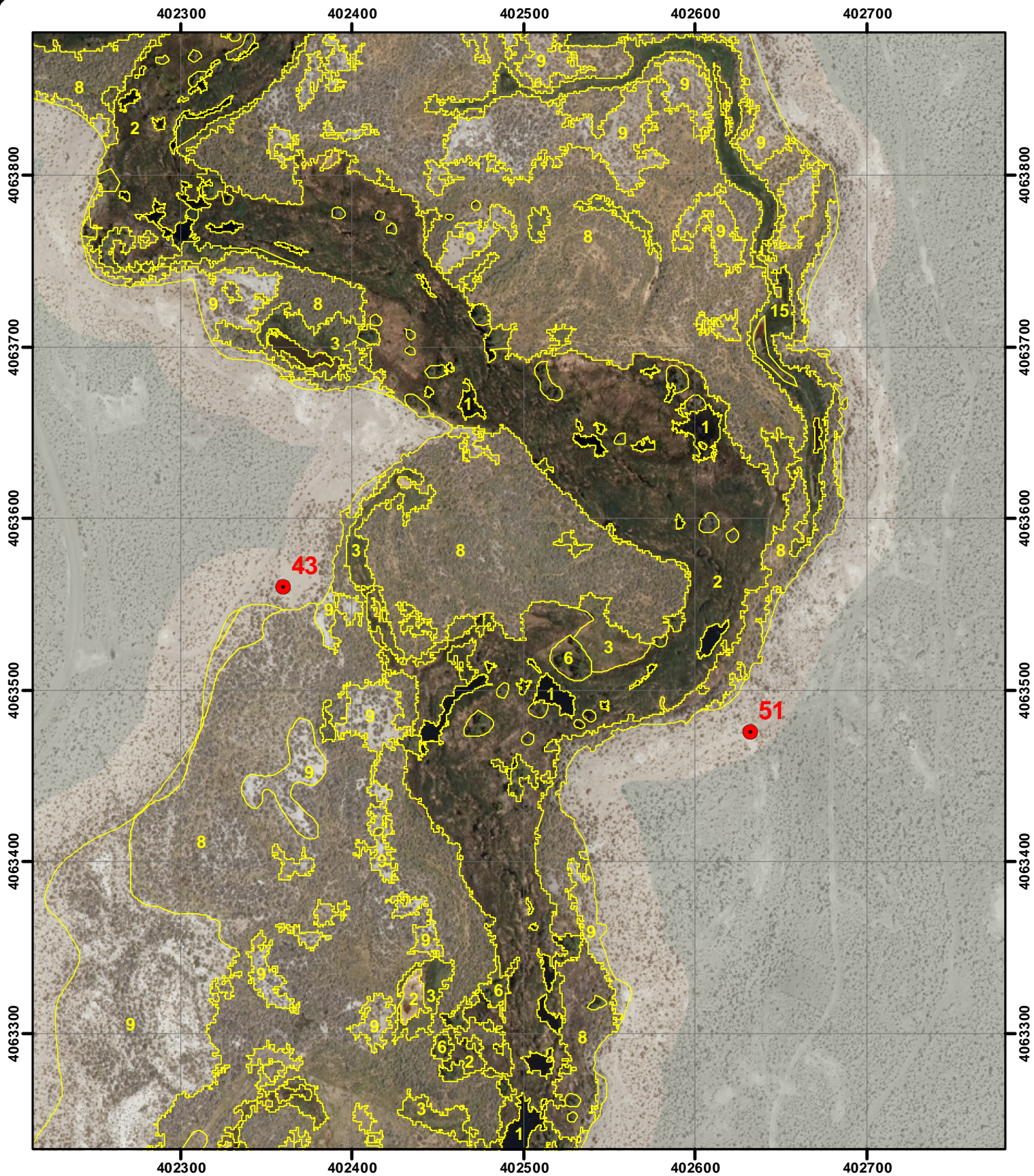
MAP 64



● Photopoint

- | | |
|-------------------------|-----------------------|
| 1 = Water | 10 = Bassia (weeds) |
| 2 = Marsh | 12 = Streambar |
| 3 = Wet meadow | 13 = Irrigated meadow |
| 4 = Cottonwood | 14 = Tamarisk |
| 5 = Riparian shrub | 15 = Reedgrass |
| 6 = Riparian forest | 85 = Alkali scrub |
| 7 = Alkali meadow | 97 = Paved road |
| 8 = Alkali scrub/meadow | 98 = Dirt road |
| 9 = Upland scrub | 99 = Misc feature |

Note: Photopoint symbols are links to photographs in APPENDIX C.



LORP42 MAPPING

1:3,000 Scale

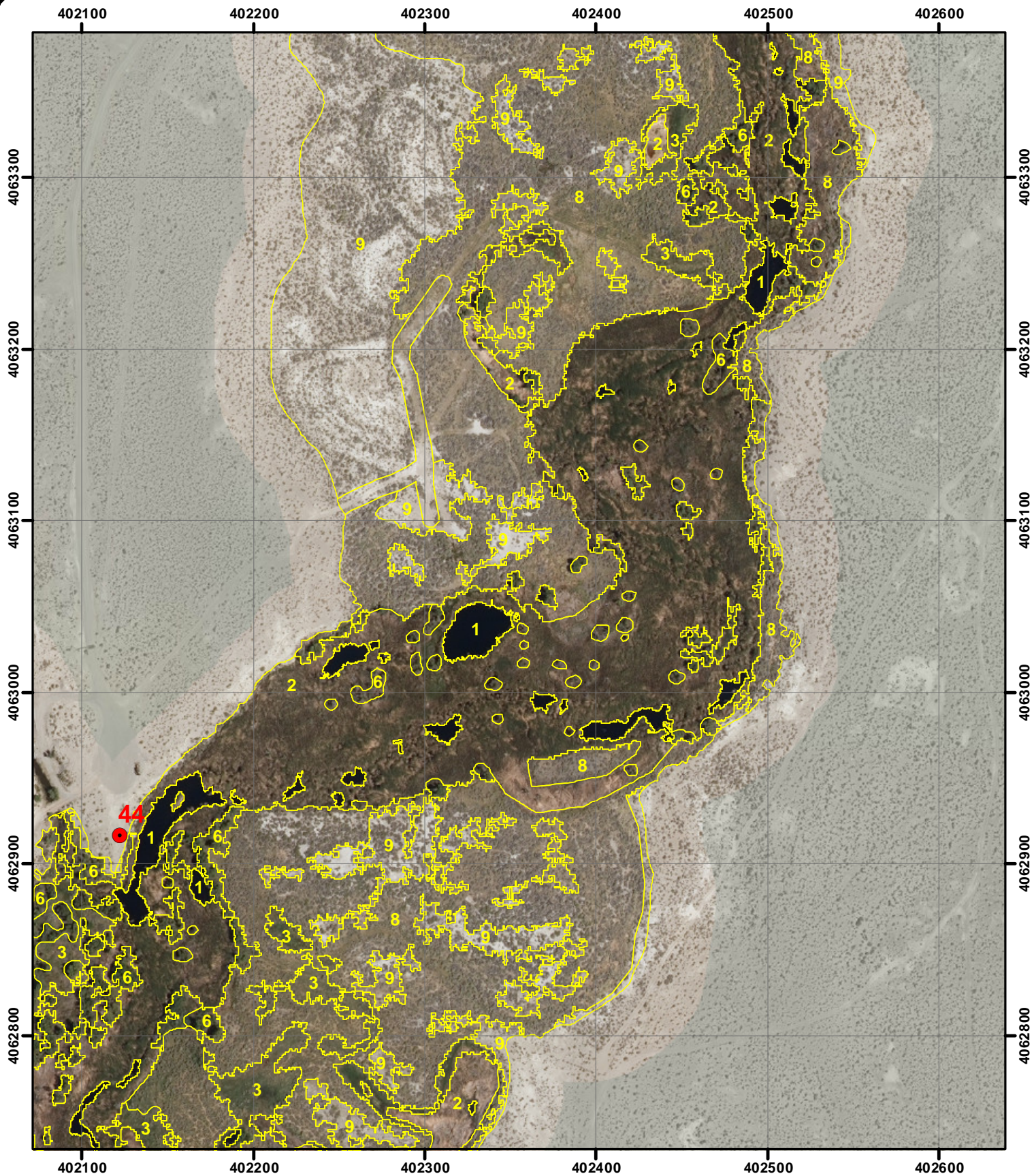
MAP 65



● Photopoint

- | | |
|-------------------------|-----------------------|
| 1 = Water | 10 = Bassia (weeds) |
| 2 = Marsh | 12 = Streambar |
| 3 = Wet meadow | 13 = Irrigated meadow |
| 4 = Cottonwood | 14 = Tamarisk |
| 5 = Riparian shrub | 15 = Reedgrass |
| 6 = Riparian forest | 85 = Alkali scrub |
| 7 = Alkali meadow | 97 = Paved road |
| 8 = Alkali scrub/meadow | 98 = Dirt road |
| 9 = Upland scrub | 99 = Misc feature |

Note: Photopoint symbols are links to photographs in APPENDIX C.



LORP42 MAPPING

1:3,000 Scale

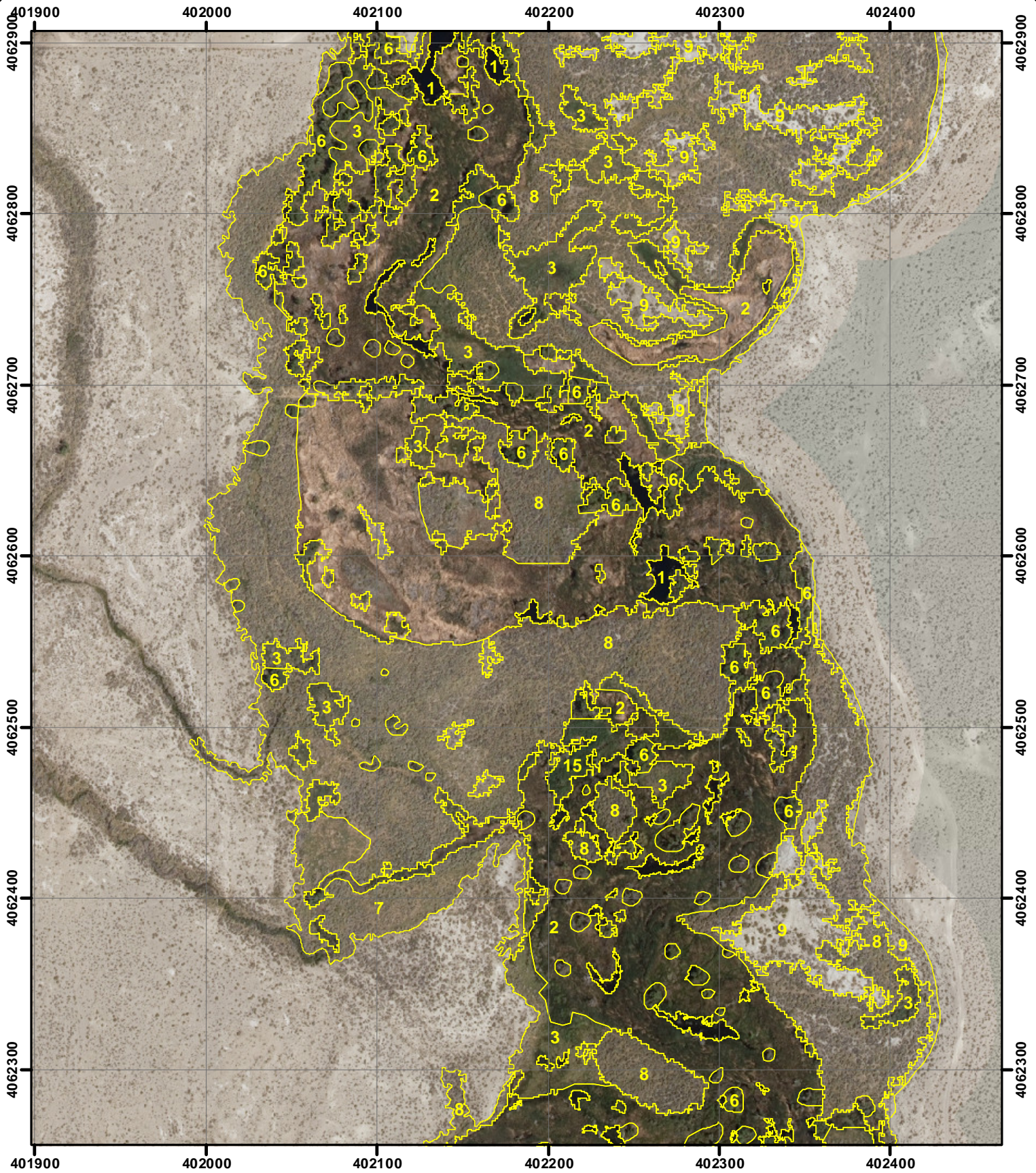
MAP 66



● Photopoint

- | | |
|-------------------------|-----------------------|
| 1 = Water | 10 = Bassia (weeds) |
| 2 = Marsh | 12 = Streambar |
| 3 = Wet meadow | 13 = Irrigated meadow |
| 4 = Cottonwood | 14 = Tamarisk |
| 5 = Riparian shrub | 15 = Reedgrass |
| 6 = Riparian forest | 85 = Alkali scrub |
| 7 = Alkali meadow | 97 = Paved road |
| 8 = Alkali scrub/meadow | 98 = Dirt road |
| 9 = Upland scrub | 99 = Misc feature |

Note: Photopoint symbols are links to photographs in APPENDIX C.



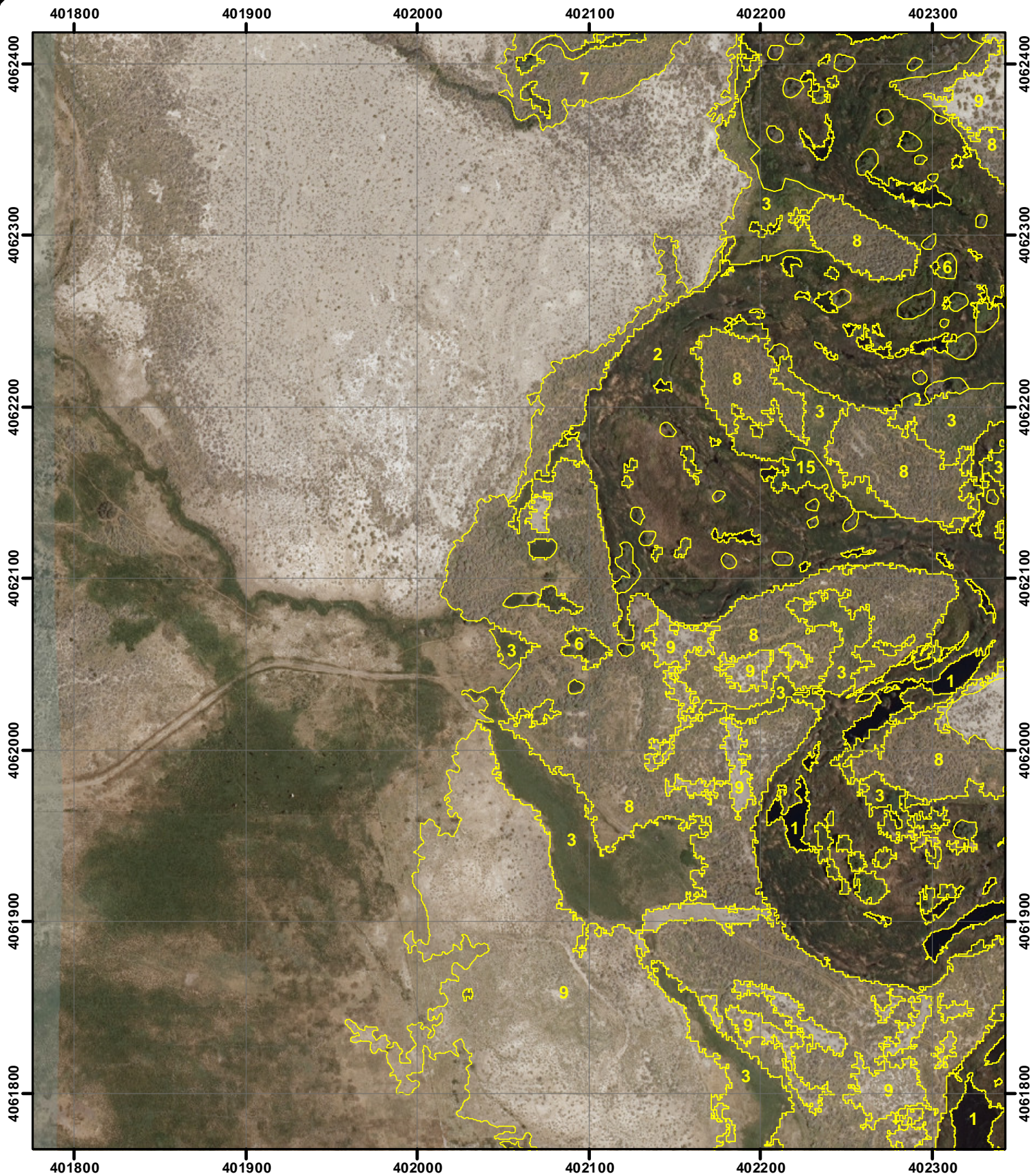
LORP42 MAPPING
1:3,000 Scale
MAP 67



● Photopoint

- | | |
|-------------------------|-----------------------|
| 1 = Water | 10 = Bassia (weeds) |
| 2 = Marsh | 12 = Streambar |
| 3 = Wet meadow | 13 = Irrigated meadow |
| 4 = Cottonwood | 14 = Tamarisk |
| 5 = Riparian shrub | 15 = Reedgrass |
| 6 = Riparian forest | 85 = Alkali scrub |
| 7 = Alkali meadow | 97 = Paved road |
| 8 = Alkali scrub/meadow | 98 = Dirt road |
| 9 = Upland scrub | 99 = Misc feature |

Note: Photopoint symbols are links to photographs in APPENDIX C.



LORP42 MAPPING

1:3,000 Scale

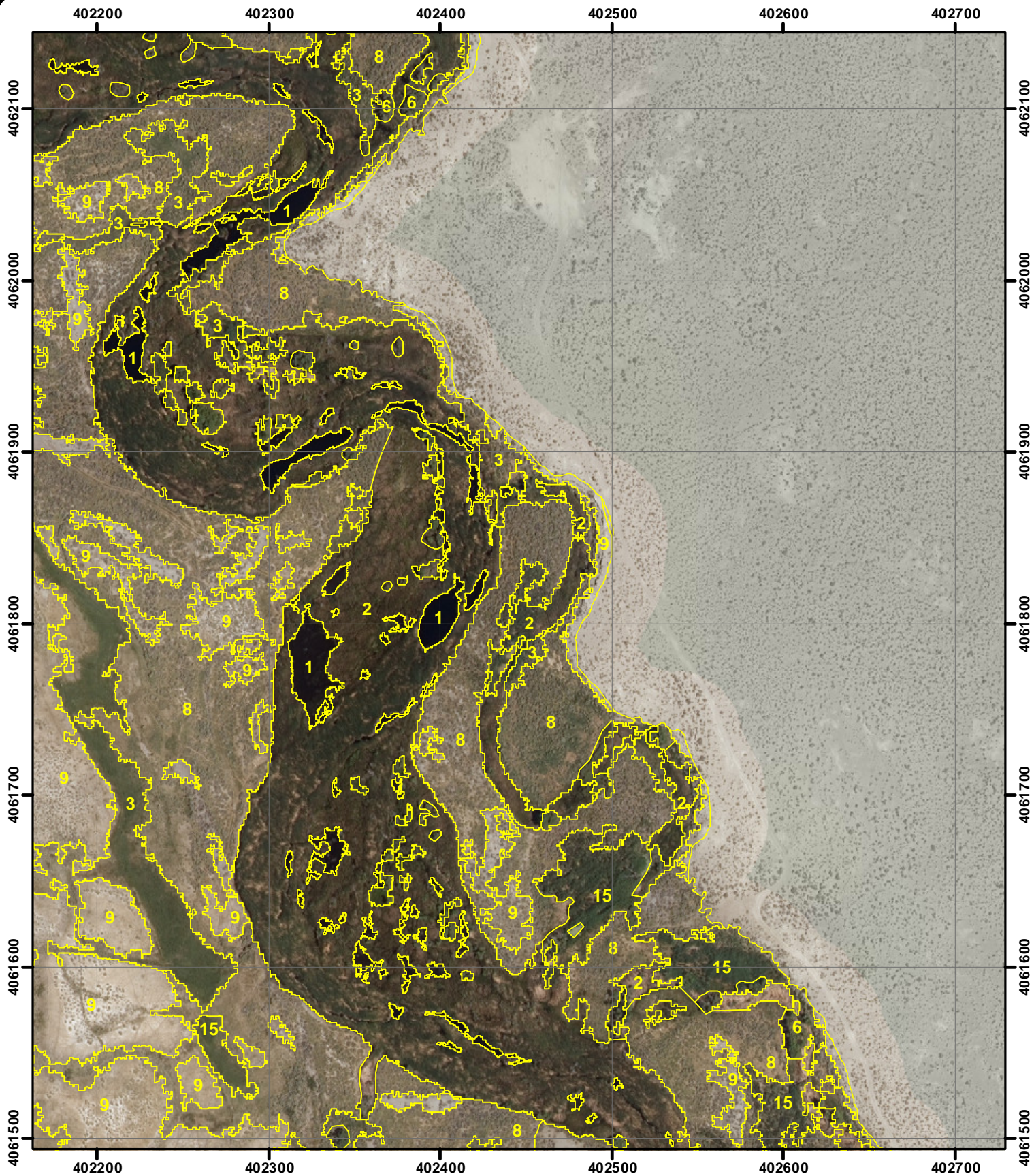
MAP 68



● Photopoint

- | | |
|-------------------------|-----------------------|
| 1 = Water | 10 = Bassia (weeds) |
| 2 = Marsh | 12 = Streambar |
| 3 = Wet meadow | 13 = Irrigated meadow |
| 4 = Cottonwood | 14 = Tamarisk |
| 5 = Riparian shrub | 15 = Reedgrass |
| 6 = Riparian forest | 85 = Alkali scrub |
| 7 = Alkali meadow | 97 = Paved road |
| 8 = Alkali scrub/meadow | 98 = Dirt road |
| 9 = Upland scrub | 99 = Misc feature |

Note: Photopoint symbols are links to photographs in APPENDIX C.



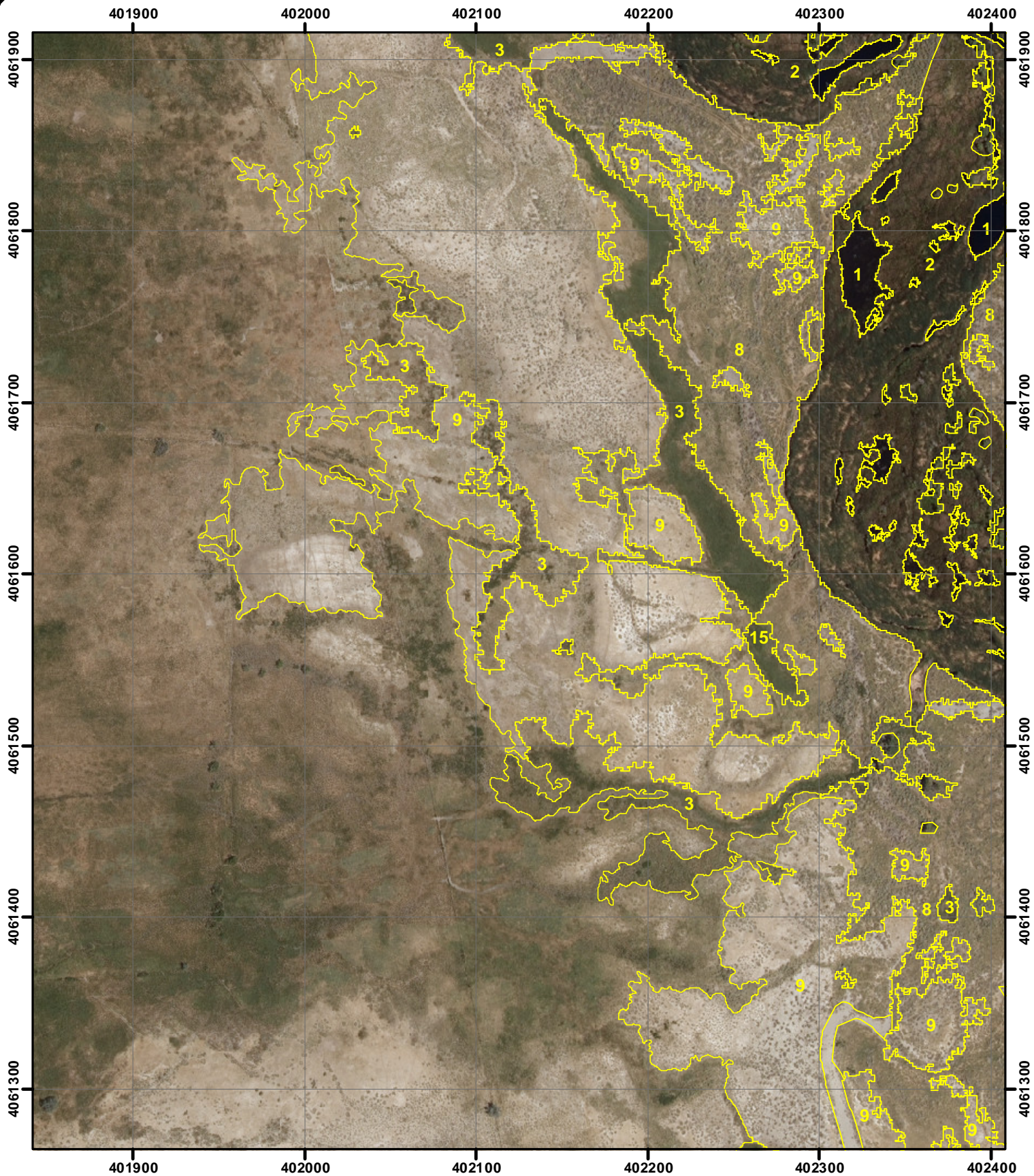
LORP42 MAPPING
1:3,000 Scale
MAP 69E



● Photopoint

- | | |
|-------------------------|-----------------------|
| 1 = Water | 10 = Bassia (weeds) |
| 2 = Marsh | 12 = Streambar |
| 3 = Wet meadow | 13 = Irrigated meadow |
| 4 = Cottonwood | 14 = Tamarisk |
| 5 = Riparian shrub | 15 = Reedgrass |
| 6 = Riparian forest | 85 = Alkali scrub |
| 7 = Alkali meadow | 97 = Paved road |
| 8 = Alkali scrub/meadow | 98 = Dirt road |
| 9 = Upland scrub | 99 = Misc feature |

Note: Photopoint symbols are links to photographs in APPENDIX C.




LORP42 MAPPING
1:3,000 Scale
MAP 69W



● Photopoint

- | | |
|-------------------------|-----------------------|
| 1 = Water | 10 = Bassia (weeds) |
| 2 = Marsh | 12 = Streambar |
| 3 = Wet meadow | 13 = Irrigated meadow |
| 4 = Cottonwood | 14 = Tamarisk |
| 5 = Riparian shrub | 15 = Reedgrass |
| 6 = Riparian forest | 85 = Alkali scrub |
| 7 = Alkali meadow | 97 = Paved road |
| 8 = Alkali scrub/meadow | 98 = Dirt road |
| 9 = Upland scrub | 99 = Misc feature |

Note: Photopoint symbols are links to photographs in APPENDIX C.



LORP42 MAPPING

1:3,000 Scale

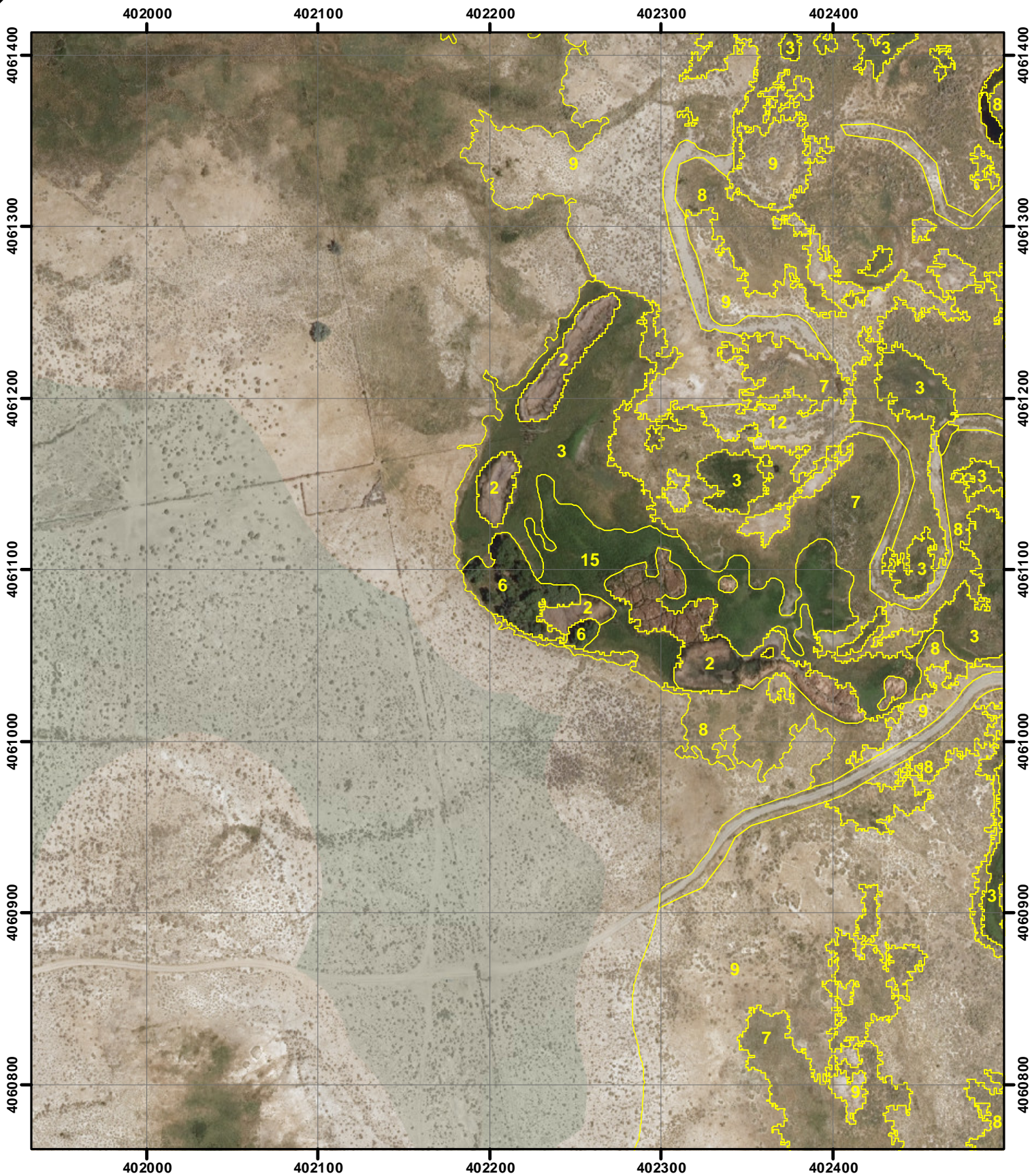
MAP 70E



● Photopoint

- | | |
|-------------------------|-----------------------|
| 1 = Water | 10 = Bassia (weeds) |
| 2 = Marsh | 12 = Streambar |
| 3 = Wet meadow | 13 = Irrigated meadow |
| 4 = Cottonwood | 14 = Tamarisk |
| 5 = Riparian shrub | 15 = Reedgrass |
| 6 = Riparian forest | 85 = Alkali scrub |
| 7 = Alkali meadow | 97 = Paved road |
| 8 = Alkali scrub/meadow | 98 = Dirt road |
| 9 = Upland scrub | 99 = Misc feature |

Note: Photopoint symbols are links to photographs in APPENDIX C.



LORP42 MAPPING

1:3,000 Scale

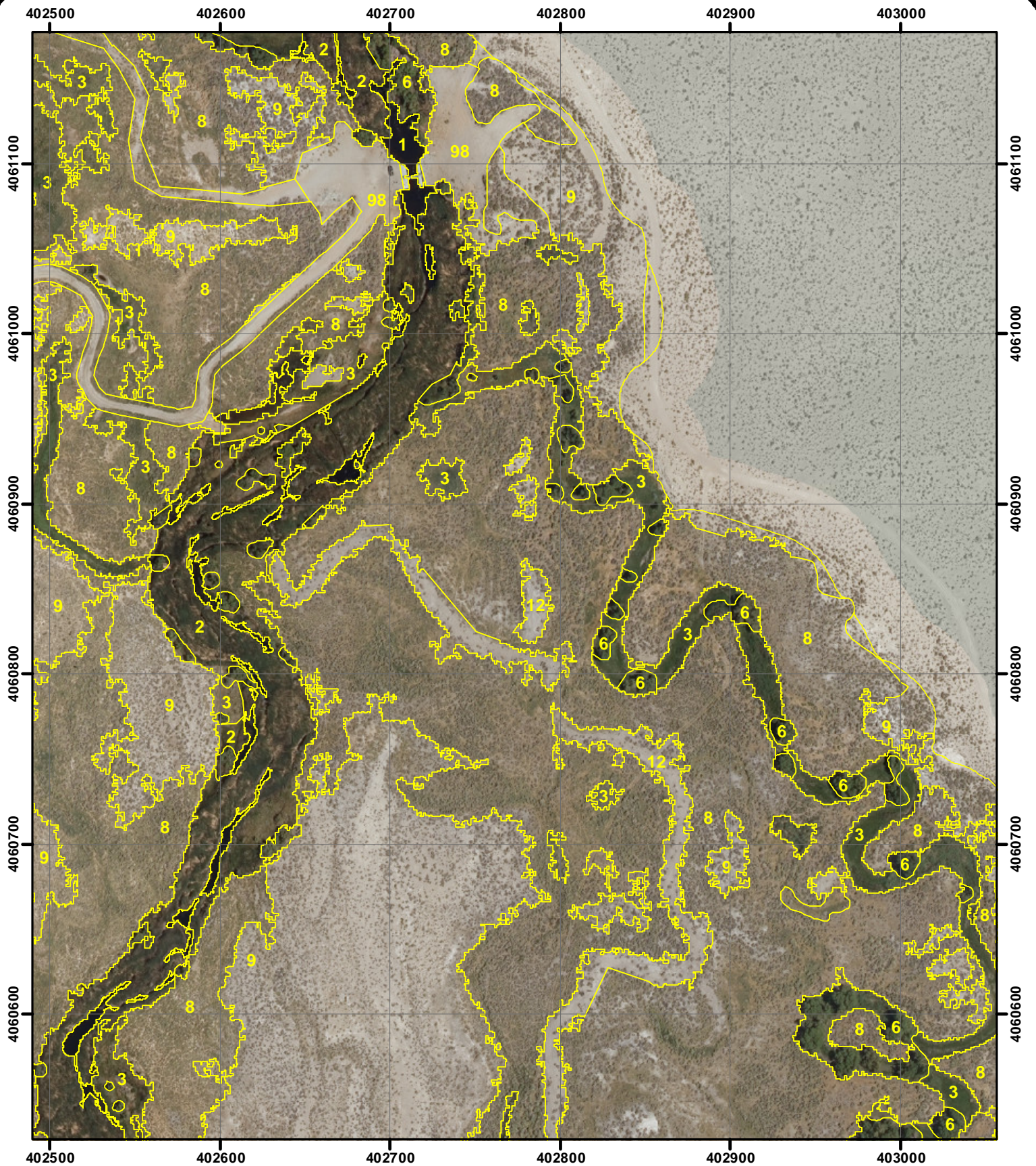
MAP 70W



● Photopoint

- | | |
|-------------------------|-----------------------|
| 1 = Water | 10 = Bassia (weeds) |
| 2 = Marsh | 12 = Streambar |
| 3 = Wet meadow | 13 = Irrigated meadow |
| 4 = Cottonwood | 14 = Tamarisk |
| 5 = Riparian shrub | 15 = Reedgrass |
| 6 = Riparian forest | 85 = Alkali scrub |
| 7 = Alkali meadow | 97 = Paved road |
| 8 = Alkali scrub/meadow | 98 = Dirt road |
| 9 = Upland scrub | 99 = Misc feature |

Note: Photopoint symbols are links to photographs in APPENDIX C.



LORP42 MAPPING

1:3,000 Scale

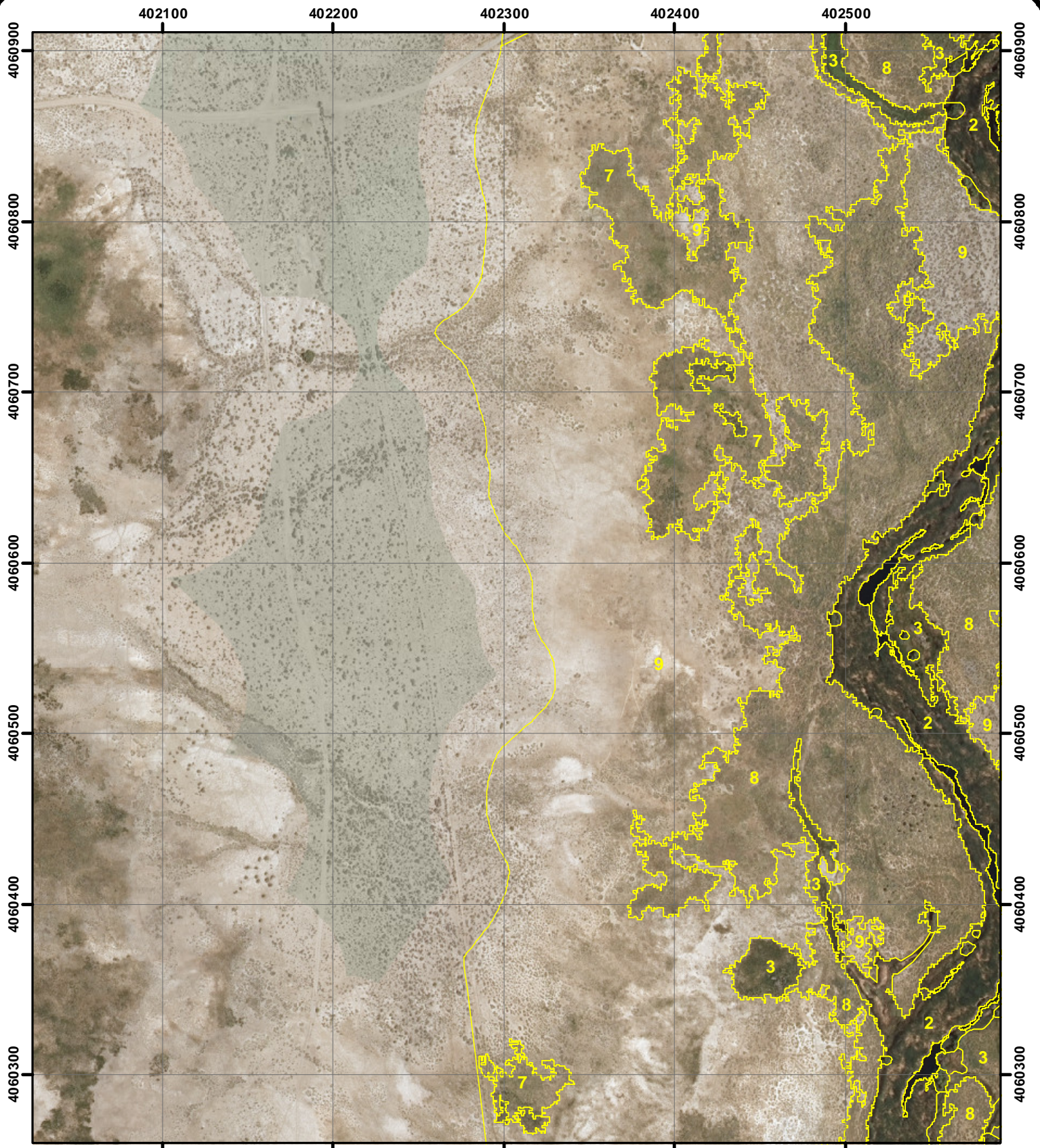
MAP 71E



● Photopoint

- | | |
|-------------------------|-----------------------|
| 1 = Water | 10 = Bassia (weeds) |
| 2 = Marsh | 12 = Streambar |
| 3 = Wet meadow | 13 = Irrigated meadow |
| 4 = Cottonwood | 14 = Tamarisk |
| 5 = Riparian shrub | 15 = Reedgrass |
| 6 = Riparian forest | 85 = Alkali scrub |
| 7 = Alkali meadow | 97 = Paved road |
| 8 = Alkali scrub/meadow | 98 = Dirt road |
| 9 = Upland scrub | 99 = Misc feature |

Note: Photopoint symbols are links to photographs in APPENDIX C.



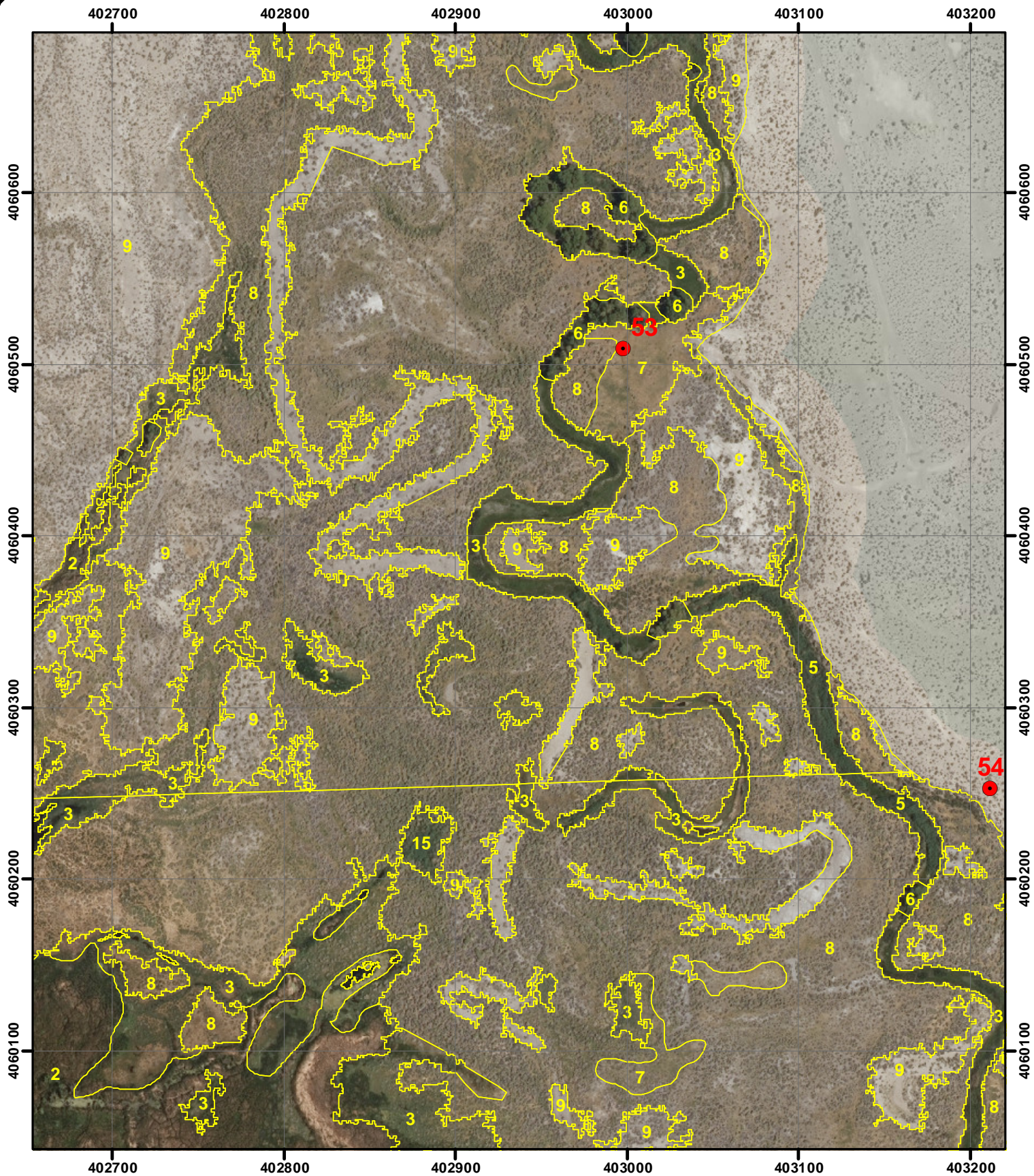
LORP42 MAPPING
1:3,000 Scale
MAP 71W



● Photopoint

- | | |
|-------------------------|-----------------------|
| 1 = Water | 10 = Bassia (weeds) |
| 2 = Marsh | 12 = Streambar |
| 3 = Wet meadow | 13 = Irrigated meadow |
| 4 = Cottonwood | 14 = Tamarisk |
| 5 = Riparian shrub | 15 = Reedgrass |
| 6 = Riparian forest | 85 = Alkali scrub |
| 7 = Alkali meadow | 97 = Paved road |
| 8 = Alkali scrub/meadow | 98 = Dirt road |
| 9 = Upland scrub | 99 = Misc feature |

Note: Photopoint symbols are links to photographs in APPENDIX C.



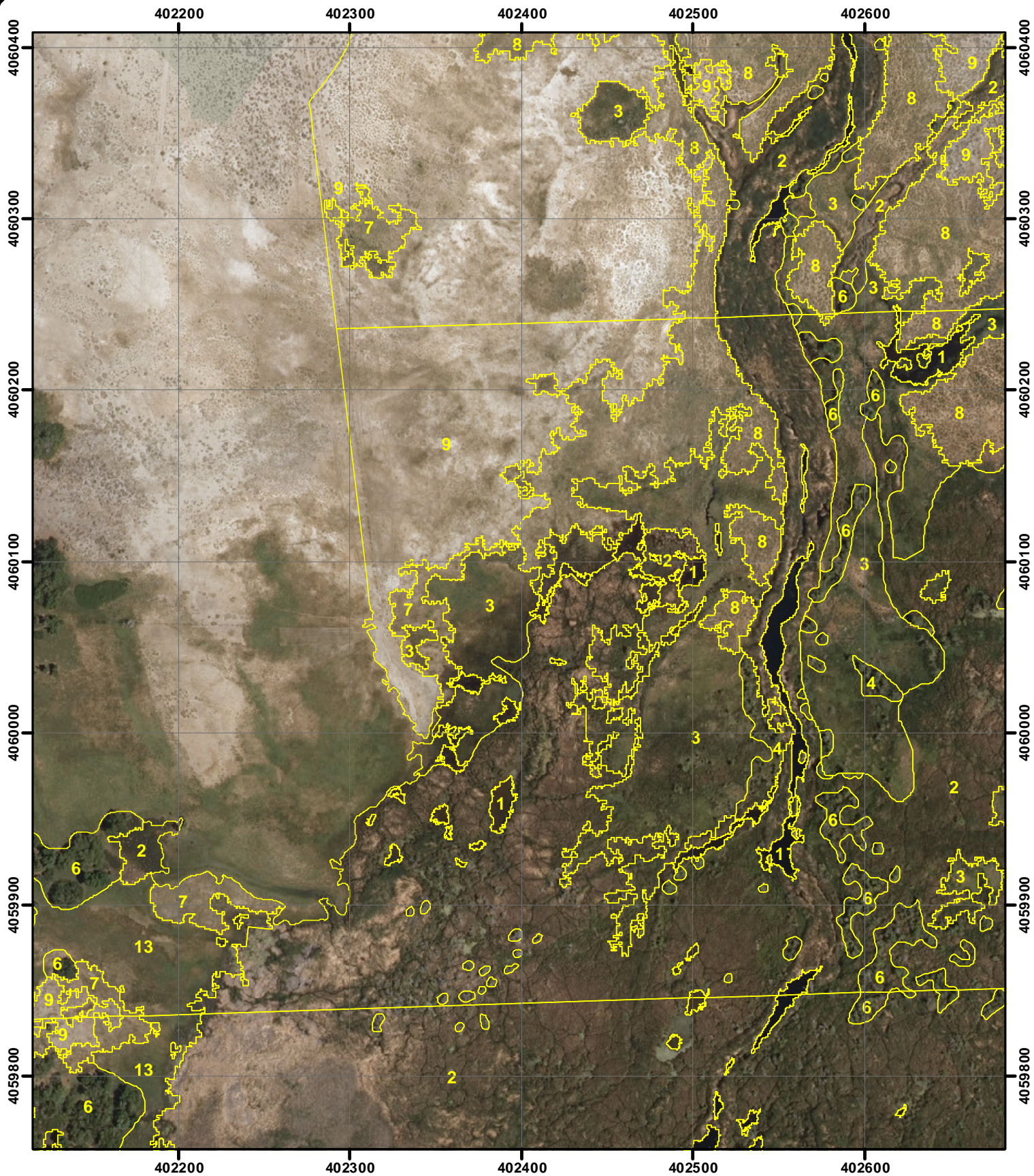
LORP42 MAPPING
1:3,000 Scale
MAP 72E



● Photopoint

- | | |
|-------------------------|-----------------------|
| 1 = Water | 10 = Bassia (weeds) |
| 2 = Marsh | 12 = Streambar |
| 3 = Wet meadow | 13 = Irrigated meadow |
| 4 = Cottonwood | 14 = Tamarisk |
| 5 = Riparian shrub | 15 = Reedgrass |
| 6 = Riparian forest | 85 = Alkali scrub |
| 7 = Alkali meadow | 97 = Paved road |
| 8 = Alkali scrub/meadow | 98 = Dirt road |
| 9 = Upland scrub | 99 = Misc feature |

Note: Photopoint symbols are links to photographs in APPENDIX C.



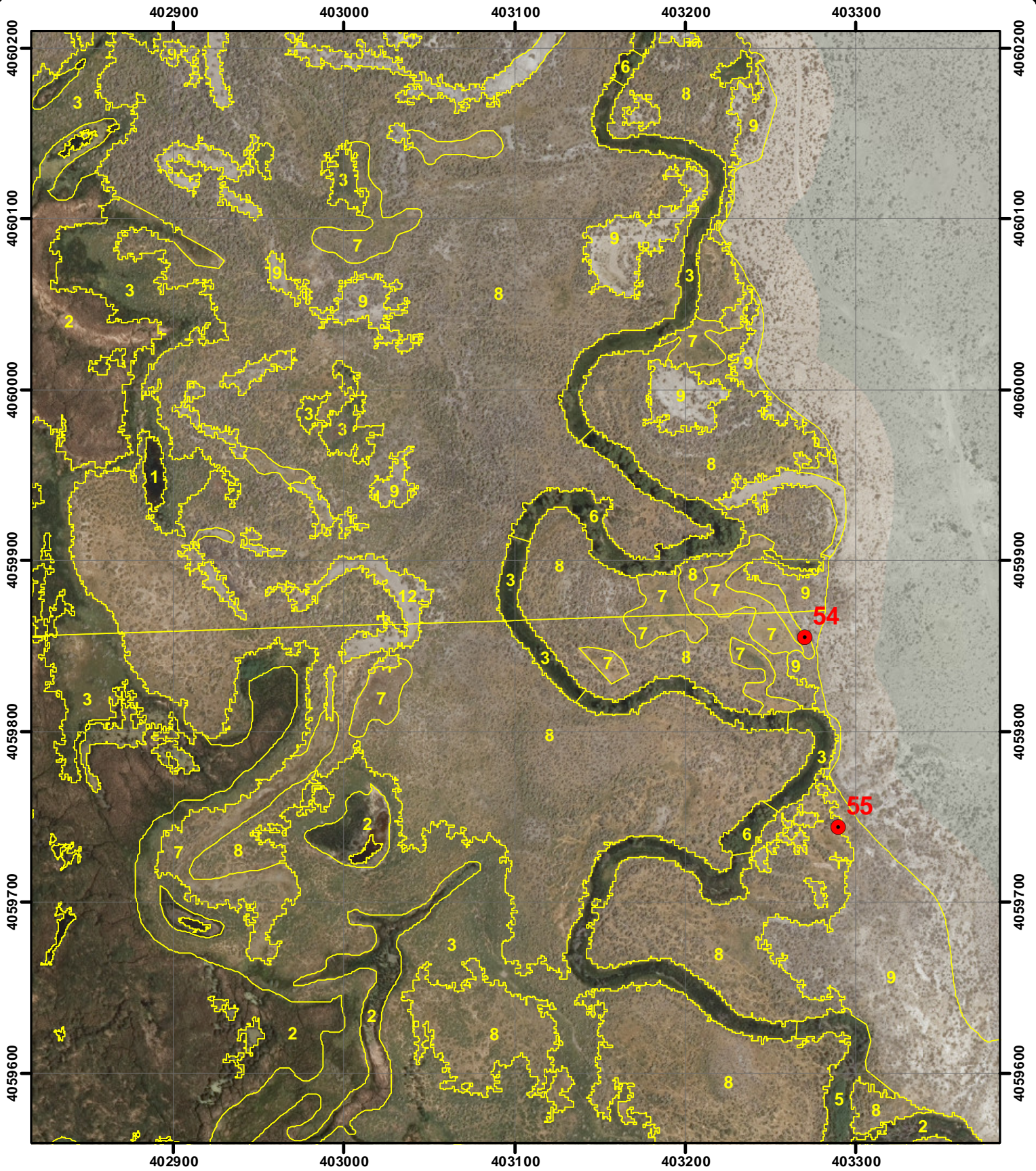
LORP42 MAPPING
1:3,000 Scale
MAP 72W



● Photopoint

- | | |
|-------------------------|-----------------------|
| 1 = Water | 10 = Bassia (weeds) |
| 2 = Marsh | 12 = Streambar |
| 3 = Wet meadow | 13 = Irrigated meadow |
| 4 = Cottonwood | 14 = Tamarisk |
| 5 = Riparian shrub | 15 = Reedgrass |
| 6 = Riparian forest | 85 = Alkali scrub |
| 7 = Alkali meadow | 97 = Paved road |
| 8 = Alkali scrub/meadow | 98 = Dirt road |
| 9 = Upland scrub | 99 = Misc feature |

Note: Photopoint symbols are links to photographs in APPENDIX C.



LORP42 MAPPING

1:3,000 Scale

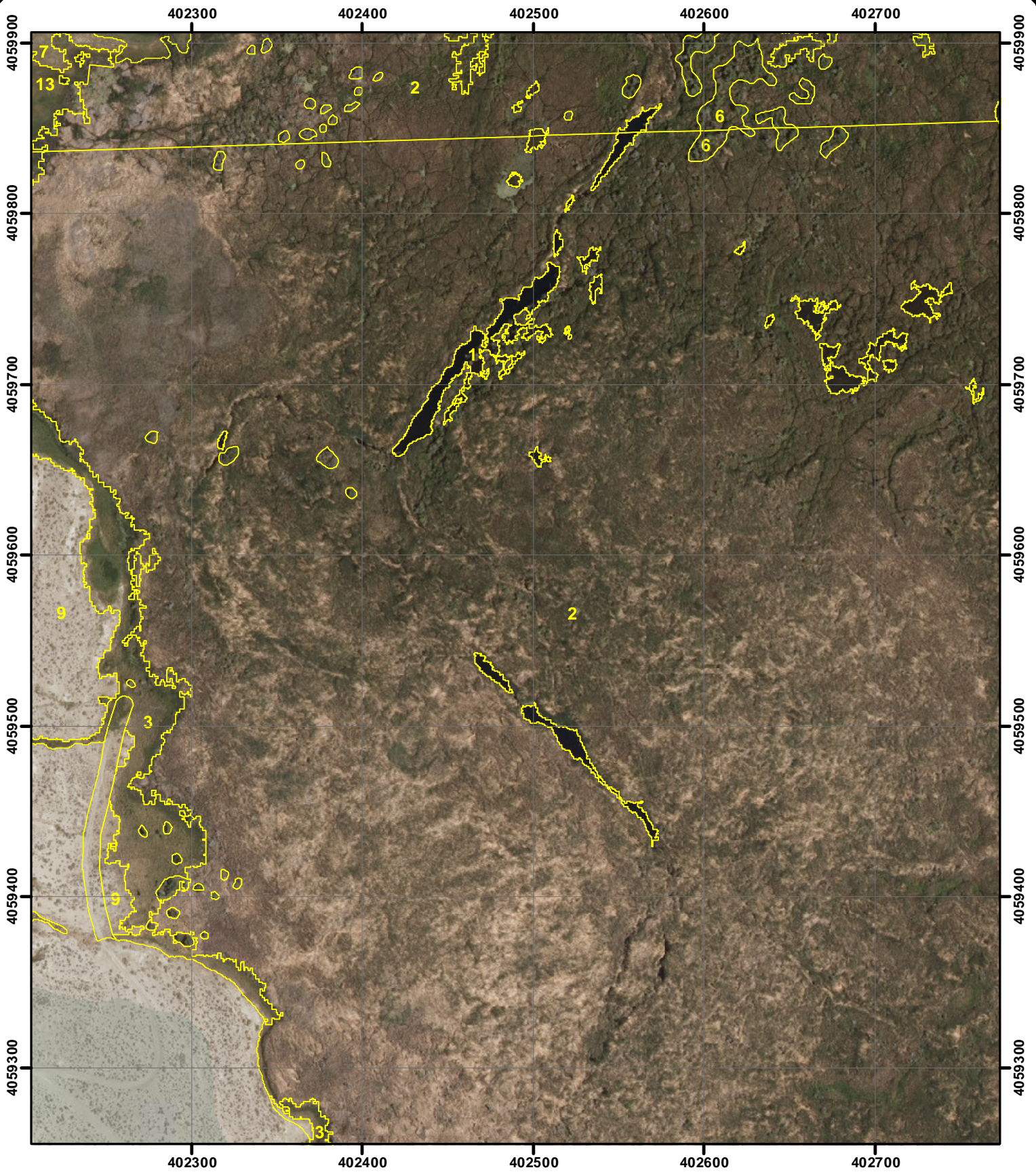
MAP 73E



● Photopoint

- | | |
|-------------------------|-----------------------|
| 1 = Water | 10 = Bassia (weeds) |
| 2 = Marsh | 12 = Streambar |
| 3 = Wet meadow | 13 = Irrigated meadow |
| 4 = Cottonwood | 14 = Tamarisk |
| 5 = Riparian shrub | 15 = Reedgrass |
| 6 = Riparian forest | 85 = Alkali scrub |
| 7 = Alkali meadow | 97 = Paved road |
| 8 = Alkali scrub/meadow | 98 = Dirt road |
| 9 = Upland scrub | 99 = Misc feature |

Note: Photopoint symbols are links to photographs in APPENDIX C.



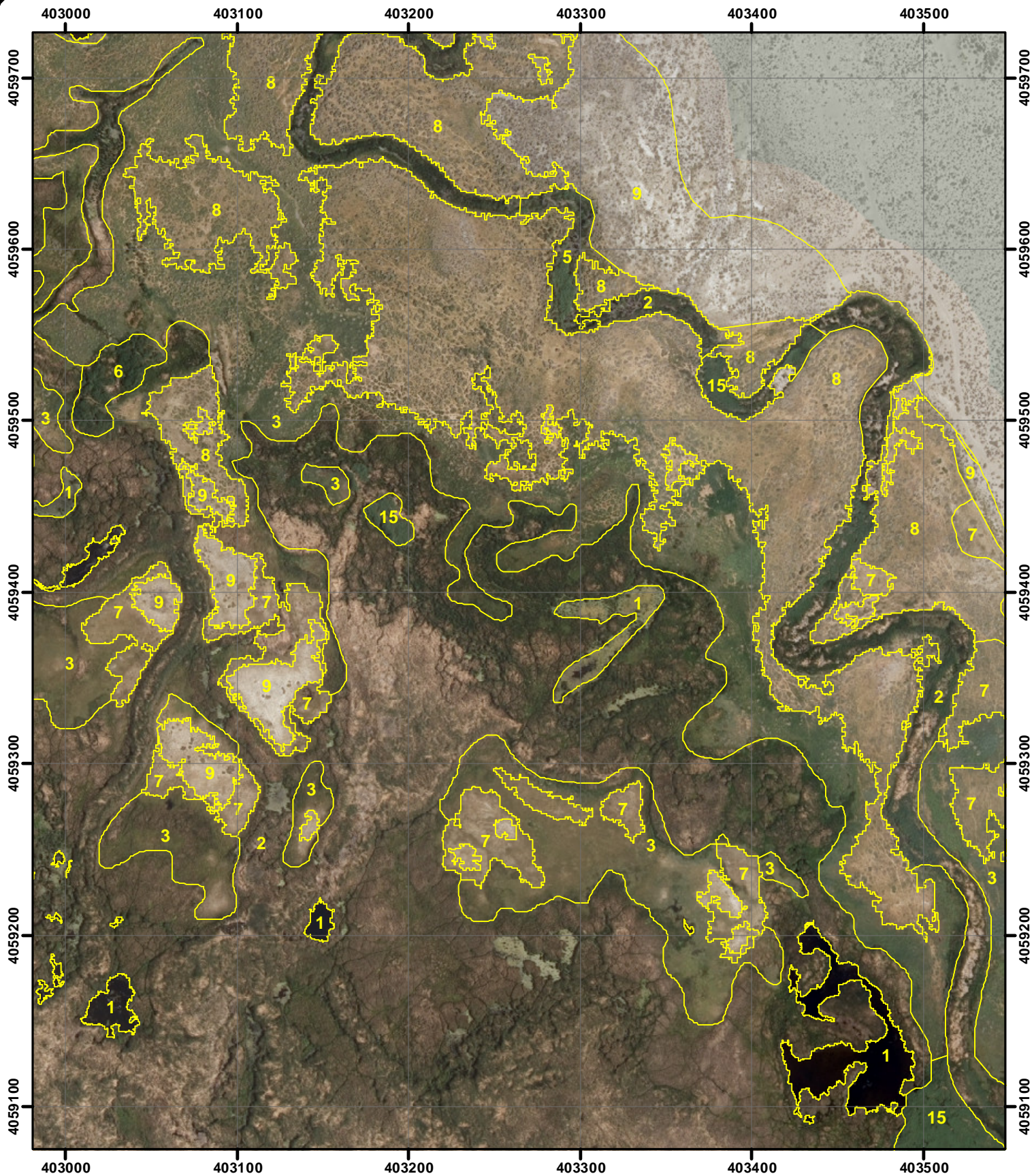
LORP42 MAPPING
1:3,000 Scale
MAP 73W



● Photopoint

- | | |
|-------------------------|-----------------------|
| 1 = Water | 10 = Bassia (weeds) |
| 2 = Marsh | 12 = Streambar |
| 3 = Wet meadow | 13 = Irrigated meadow |
| 4 = Cottonwood | 14 = Tamarisk |
| 5 = Riparian shrub | 15 = Reedgrass |
| 6 = Riparian forest | 85 = Alkali scrub |
| 7 = Alkali meadow | 97 = Paved road |
| 8 = Alkali scrub/meadow | 98 = Dirt road |
| 9 = Upland scrub | 99 = Misc feature |

Note: Photopoint symbols are links to photographs in APPENDIX C.



LORP42 MAPPING

1:3,000 Scale

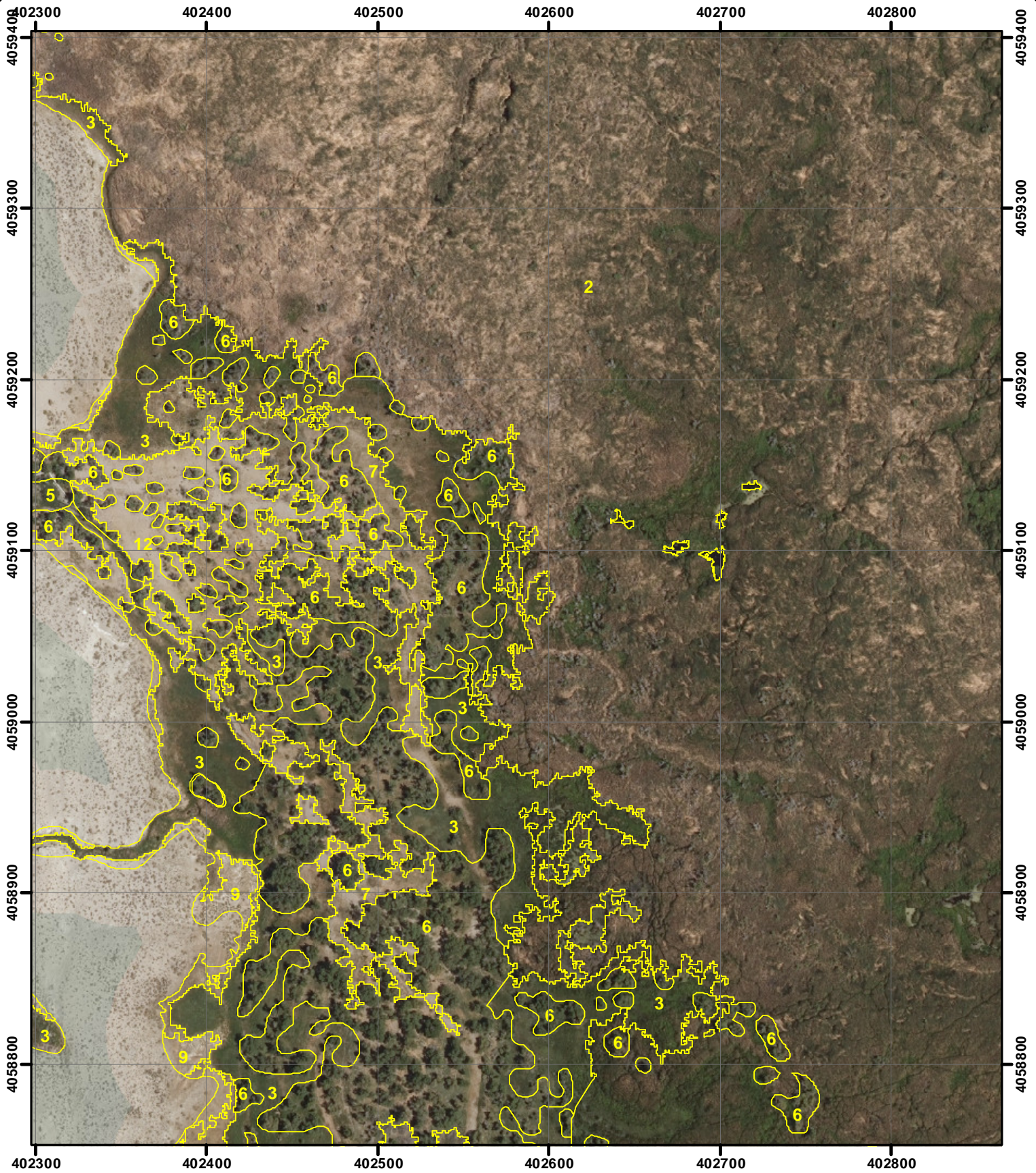
MAP 74E



● Photopoint

- | | |
|-------------------------|-----------------------|
| 1 = Water | 10 = Bassia (weeds) |
| 2 = Marsh | 12 = Streambar |
| 3 = Wet meadow | 13 = Irrigated meadow |
| 4 = Cottonwood | 14 = Tamarisk |
| 5 = Riparian shrub | 15 = Reedgrass |
| 6 = Riparian forest | 85 = Alkali scrub |
| 7 = Alkali meadow | 97 = Paved road |
| 8 = Alkali scrub/meadow | 98 = Dirt road |
| 9 = Upland scrub | 99 = Misc feature |

Note: Photopoint symbols are links to photographs in APPENDIX C.



LORP42 MAPPING

1:3,000 Scale

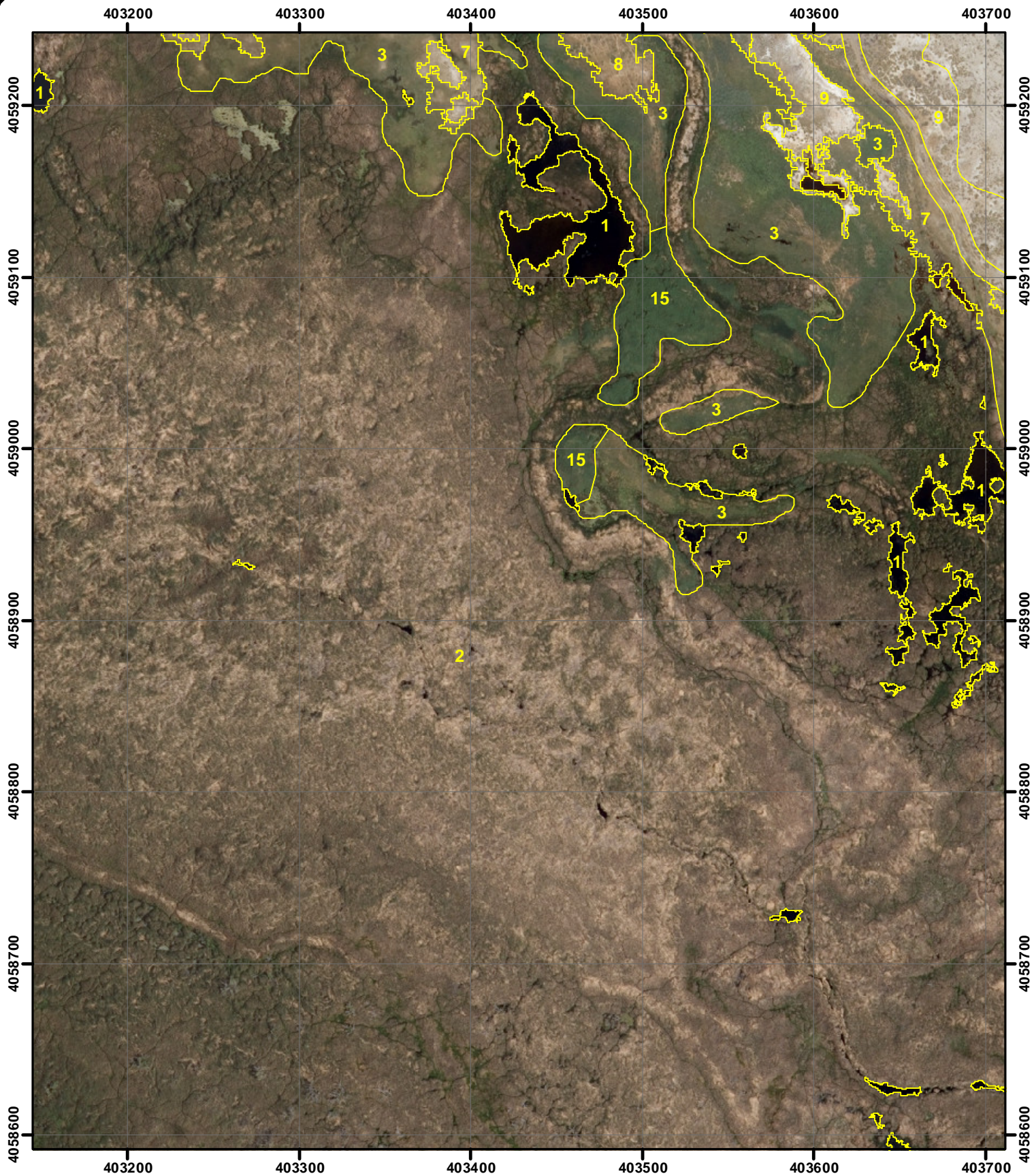
MAP 74W



● Photopoint

- | | |
|-------------------------|-----------------------|
| 1 = Water | 10 = Bassia (weeds) |
| 2 = Marsh | 12 = Streambar |
| 3 = Wet meadow | 13 = Irrigated meadow |
| 4 = Cottonwood | 14 = Tamarisk |
| 5 = Riparian shrub | 15 = Reedgrass |
| 6 = Riparian forest | 85 = Alkali scrub |
| 7 = Alkali meadow | 97 = Paved road |
| 8 = Alkali scrub/meadow | 98 = Dirt road |
| 9 = Upland scrub | 99 = Misc feature |

Note: Photopoint symbols are links to photographs in APPENDIX C.



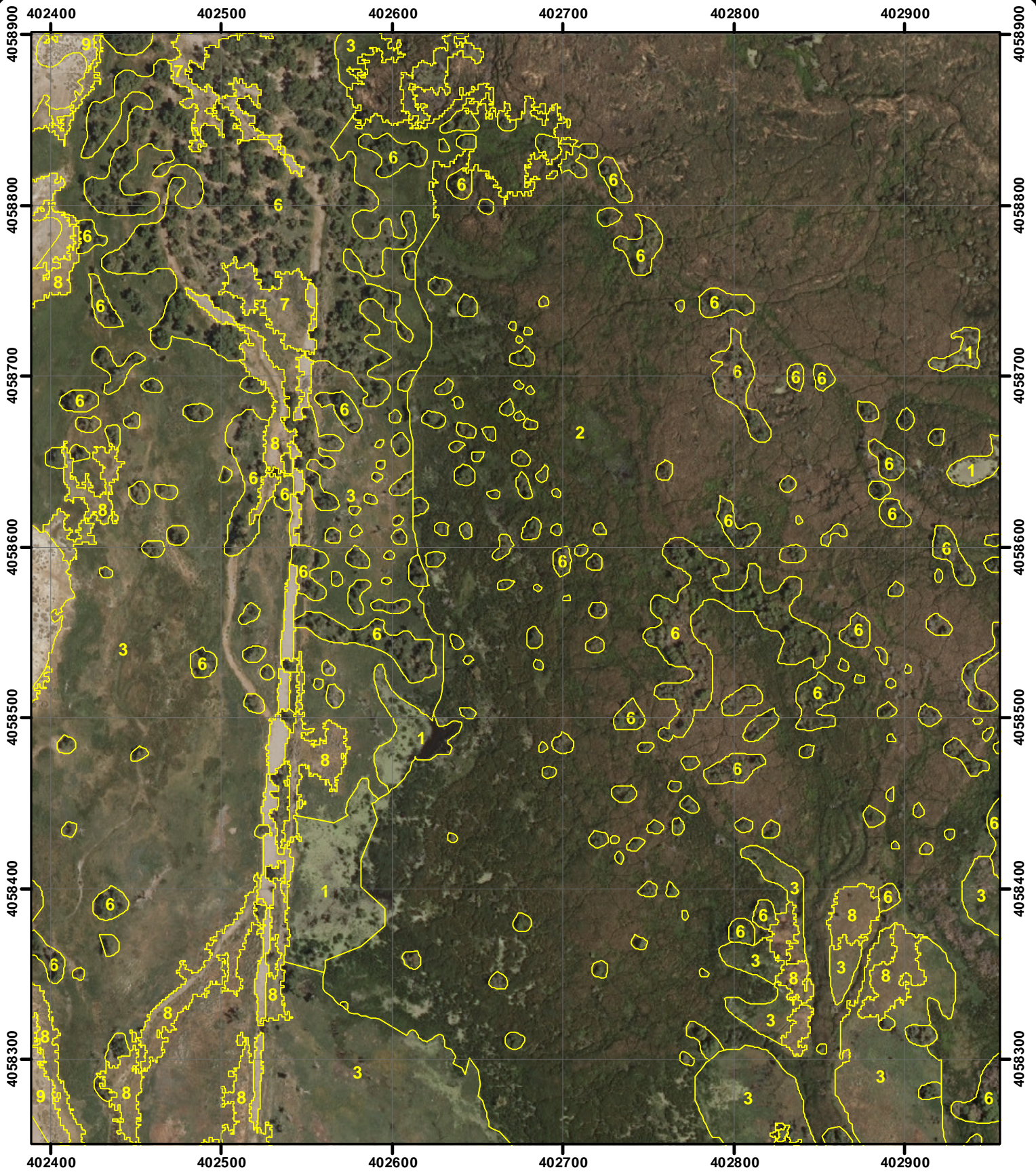
LORP42 MAPPING
1:3,000 Scale
MAP 75E



● Photopoint

- | | |
|-------------------------|-----------------------|
| 1 = Water | 10 = Bassia (weeds) |
| 2 = Marsh | 12 = Streambar |
| 3 = Wet meadow | 13 = Irrigated meadow |
| 4 = Cottonwood | 14 = Tamarisk |
| 5 = Riparian shrub | 15 = Reedgrass |
| 6 = Riparian forest | 85 = Alkali scrub |
| 7 = Alkali meadow | 97 = Paved road |
| 8 = Alkali scrub/meadow | 98 = Dirt road |
| 9 = Upland scrub | 99 = Misc feature |

Note: Photopoint symbols are links to photographs in APPENDIX C.



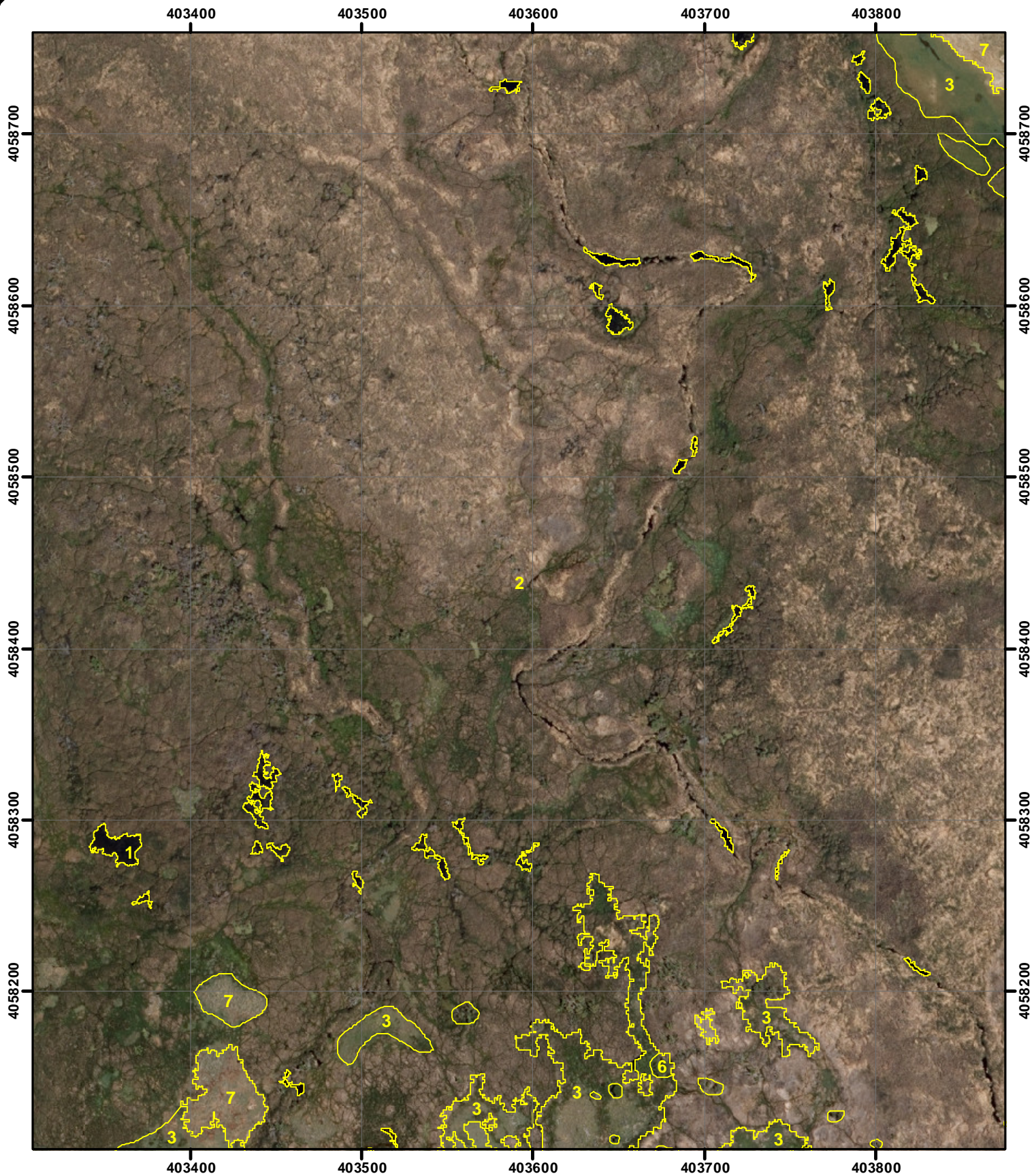
LORP42 MAPPING
1:3,000 Scale
MAP 75W



● Photopoint

- | | |
|-------------------------|-----------------------|
| 1 = Water | 10 = Bassia (weeds) |
| 2 = Marsh | 12 = Streambar |
| 3 = Wet meadow | 13 = Irrigated meadow |
| 4 = Cottonwood | 14 = Tamarisk |
| 5 = Riparian shrub | 15 = Reedgrass |
| 6 = Riparian forest | 85 = Alkali scrub |
| 7 = Alkali meadow | 97 = Paved road |
| 8 = Alkali scrub/meadow | 98 = Dirt road |
| 9 = Upland scrub | 99 = Misc feature |

Note: Photopoint symbols are links to photographs in APPENDIX C.




LORP42 MAPPING
1:3,000 Scale
MAP 76E



● Photopoint

- | | |
|-------------------------|-----------------------|
| 1 = Water | 10 = Bassia (weeds) |
| 2 = Marsh | 12 = Streambar |
| 3 = Wet meadow | 13 = Irrigated meadow |
| 4 = Cottonwood | 14 = Tamarisk |
| 5 = Riparian shrub | 15 = Reedgrass |
| 6 = Riparian forest | 85 = Alkali scrub |
| 7 = Alkali meadow | 97 = Paved road |
| 8 = Alkali scrub/meadow | 98 = Dirt road |
| 9 = Upland scrub | 99 = Misc feature |

Note: Photopoint symbols are links to photographs in APPENDIX C.



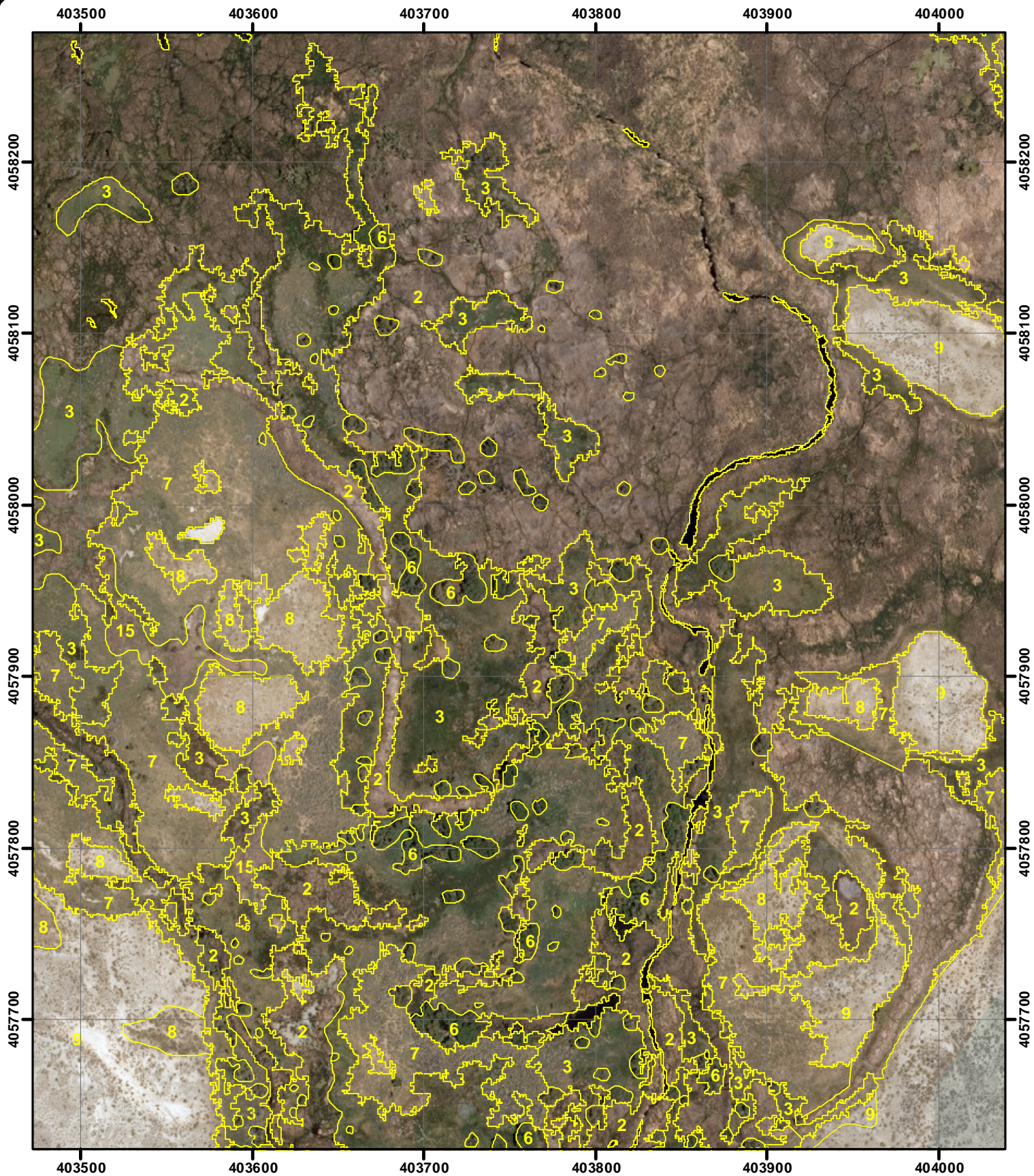
LORP42 MAPPING
1:3,000 Scale
MAP 76W



● Photopoint

- | | |
|-------------------------|-----------------------|
| 1 = Water | 10 = Bassia (weeds) |
| 2 = Marsh | 12 = Streambar |
| 3 = Wet meadow | 13 = Irrigated meadow |
| 4 = Cottonwood | 14 = Tamarisk |
| 5 = Riparian shrub | 15 = Reedgrass |
| 6 = Riparian forest | 85 = Alkali scrub |
| 7 = Alkali meadow | 97 = Paved road |
| 8 = Alkali scrub/meadow | 98 = Dirt road |
| 9 = Upland scrub | 99 = Misc feature |

Note: Photopoint symbols are links to photographs in APPENDIX C.



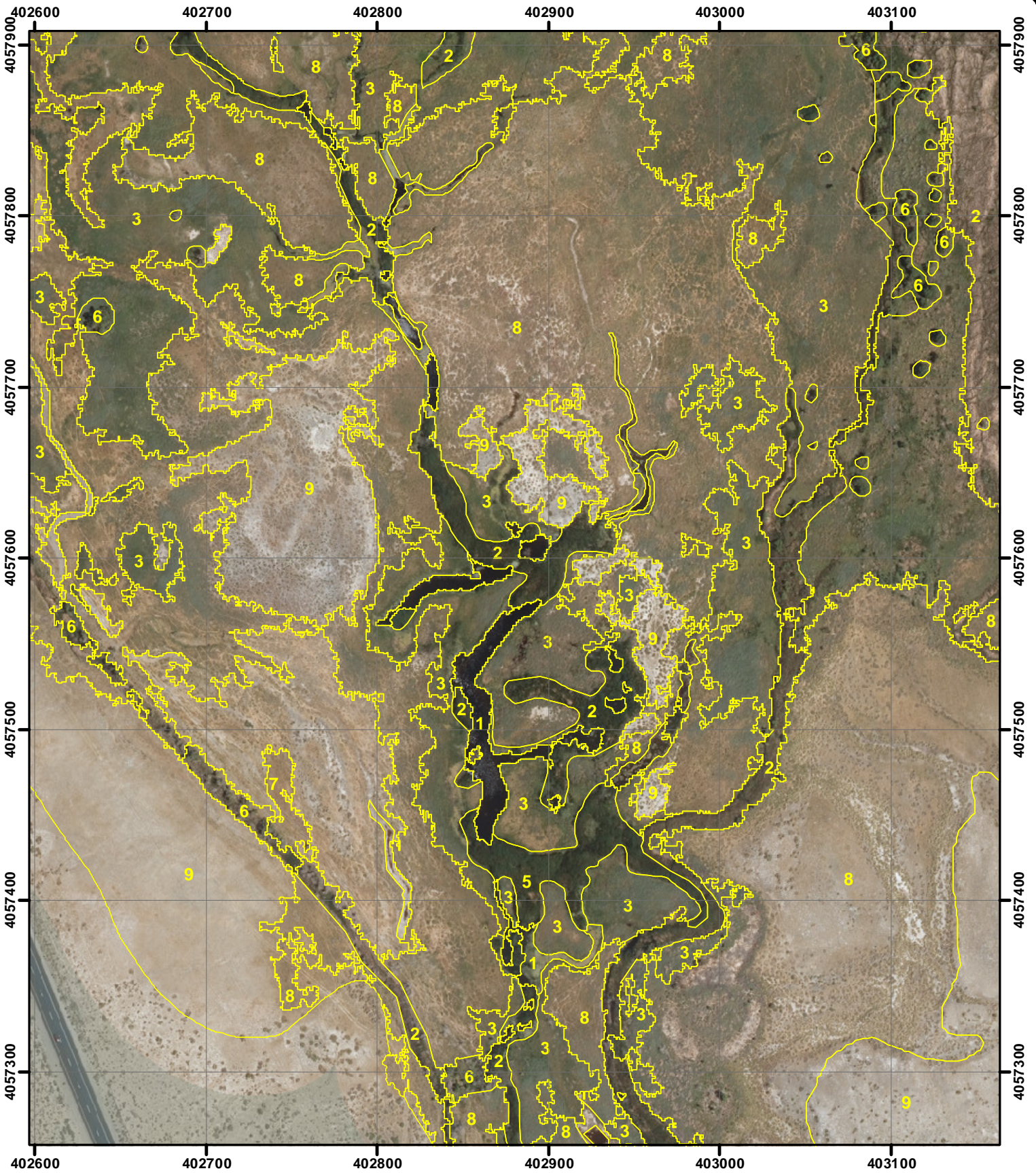
LORP42 MAPPING
1:3,000 Scale
MAP 77E



● Photopoint

- | | |
|-------------------------|-----------------------|
| 1 = Water | 10 = Bassia (weeds) |
| 2 = Marsh | 12 = Streambar |
| 3 = Wet meadow | 13 = Irrigated meadow |
| 4 = Cottonwood | 14 = Tamarisk |
| 5 = Riparian shrub | 15 = Reedgrass |
| 6 = Riparian forest | 85 = Alkali scrub |
| 7 = Alkali meadow | 97 = Paved road |
| 8 = Alkali scrub/meadow | 98 = Dirt road |
| 9 = Upland scrub | 99 = Misc feature |

Note: Photopoint symbols are links to photographs in APPENDIX C.



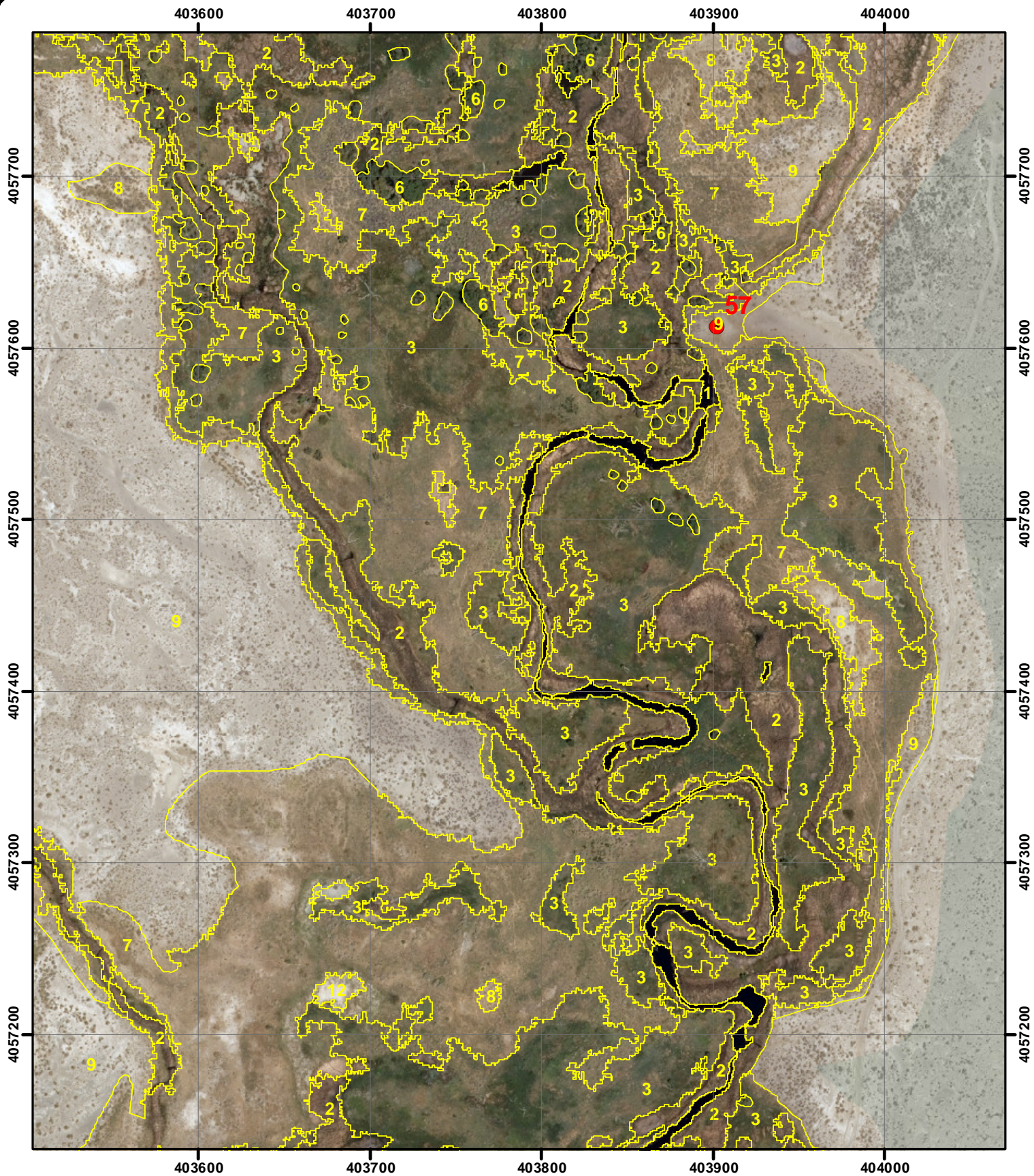
LORP42 MAPPING
1:3,000 Scale
MAP 77W



● Photopoint

- | | |
|-------------------------|-----------------------|
| 1 = Water | 10 = Bassia (weeds) |
| 2 = Marsh | 12 = Streambar |
| 3 = Wet meadow | 13 = Irrigated meadow |
| 4 = Cottonwood | 14 = Tamarisk |
| 5 = Riparian shrub | 15 = Reedgrass |
| 6 = Riparian forest | 85 = Alkali scrub |
| 7 = Alkali meadow | 97 = Paved road |
| 8 = Alkali scrub/meadow | 98 = Dirt road |
| 9 = Upland scrub | 99 = Misc feature |

Note: Photopoint symbols are links to photographs in APPENDIX C.



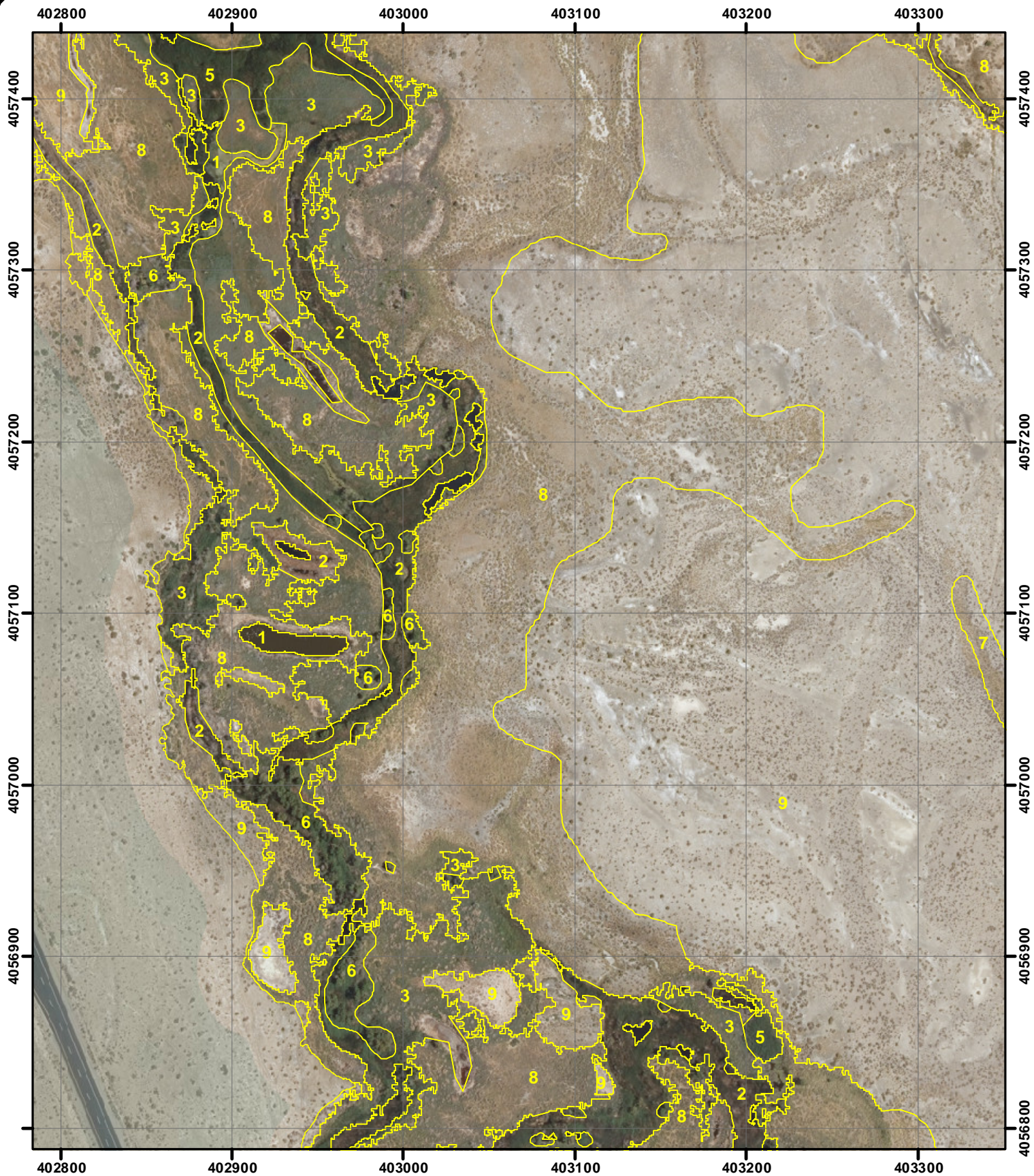
LORP42 MAPPING
1:3,000 Scale
MAP 78E



● Photopoint

- | | |
|-------------------------|-----------------------|
| 1 = Water | 10 = Bassia (weeds) |
| 2 = Marsh | 12 = Streambar |
| 3 = Wet meadow | 13 = Irrigated meadow |
| 4 = Cottonwood | 14 = Tamarisk |
| 5 = Riparian shrub | 15 = Reedgrass |
| 6 = Riparian forest | 85 = Alkali scrub |
| 7 = Alkali meadow | 97 = Paved road |
| 8 = Alkali scrub/meadow | 98 = Dirt road |
| 9 = Upland scrub | 99 = Misc feature |

Note: Photopoint symbols are links to photographs in APPENDIX C.



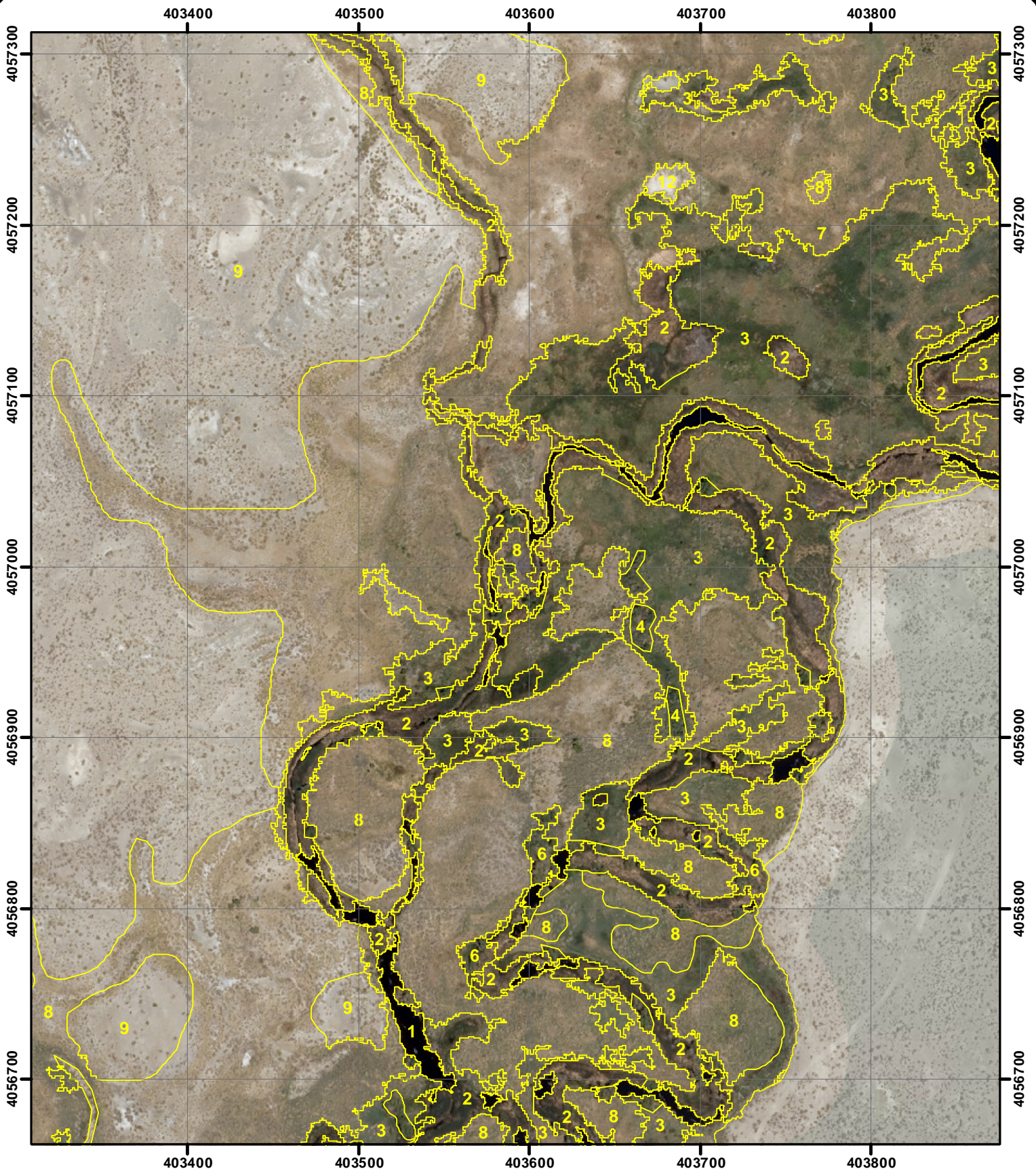
LORP42 MAPPING
1:3,000 Scale
MAP 78W



● Photopoint

- | | |
|-------------------------|-----------------------|
| 1 = Water | 10 = Bassia (weeds) |
| 2 = Marsh | 12 = Streambar |
| 3 = Wet meadow | 13 = Irrigated meadow |
| 4 = Cottonwood | 14 = Tamarisk |
| 5 = Riparian shrub | 15 = Reedgrass |
| 6 = Riparian forest | 85 = Alkali scrub |
| 7 = Alkali meadow | 97 = Paved road |
| 8 = Alkali scrub/meadow | 98 = Dirt road |
| 9 = Upland scrub | 99 = Misc feature |

Note: Photopoint symbols are links to photographs in APPENDIX C.



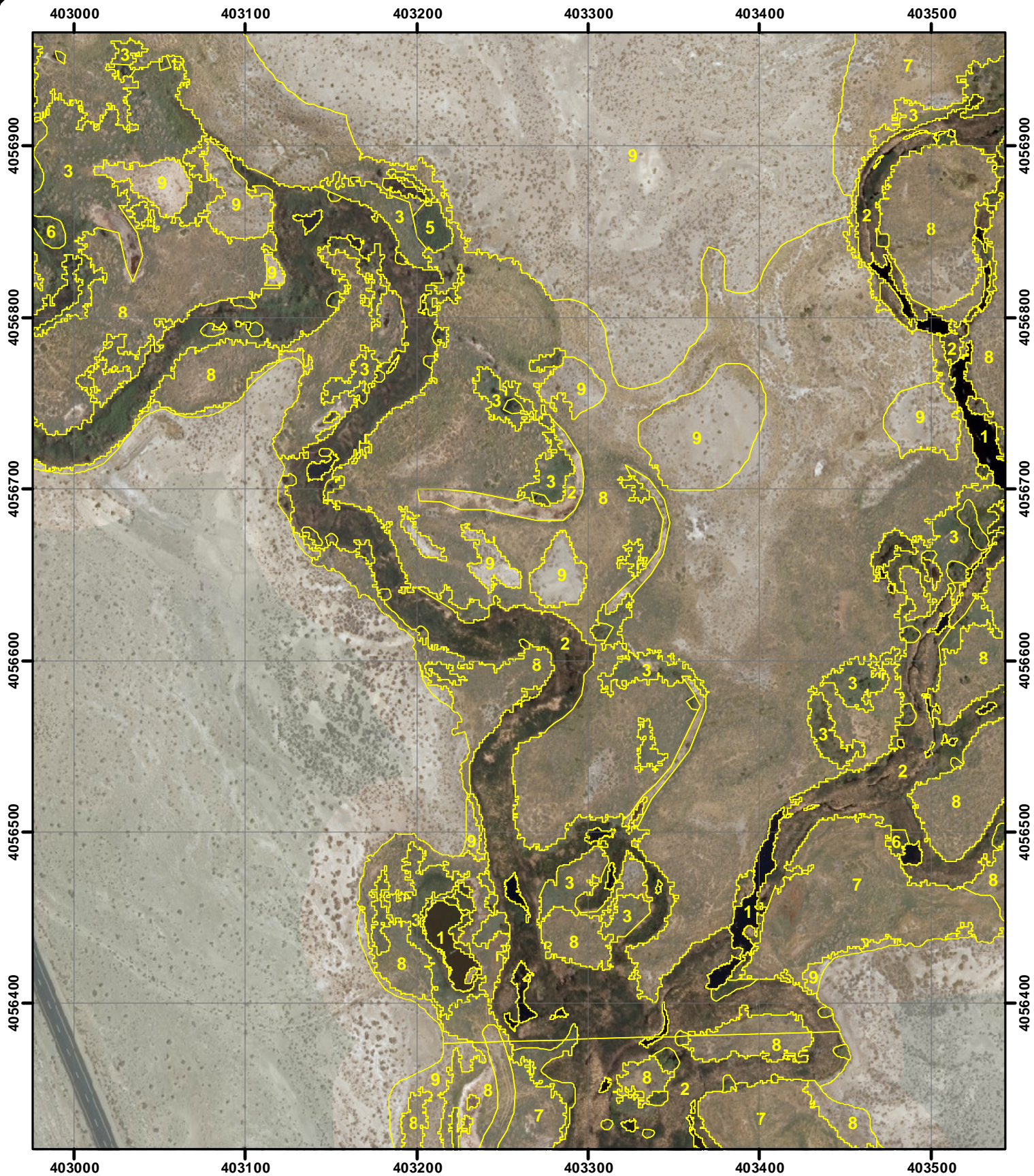
LORP42 MAPPING
1:3,000 Scale
MAP 79E



● Photopoint

- | | |
|-------------------------|-----------------------|
| 1 = Water | 10 = Bassia (weeds) |
| 2 = Marsh | 12 = Streambar |
| 3 = Wet meadow | 13 = Irrigated meadow |
| 4 = Cottonwood | 14 = Tamarisk |
| 5 = Riparian shrub | 15 = Reedgrass |
| 6 = Riparian forest | 85 = Alkali scrub |
| 7 = Alkali meadow | 97 = Paved road |
| 8 = Alkali scrub/meadow | 98 = Dirt road |
| 9 = Upland scrub | 99 = Misc feature |

Note: Photopoint symbols are links to photographs in APPENDIX C.



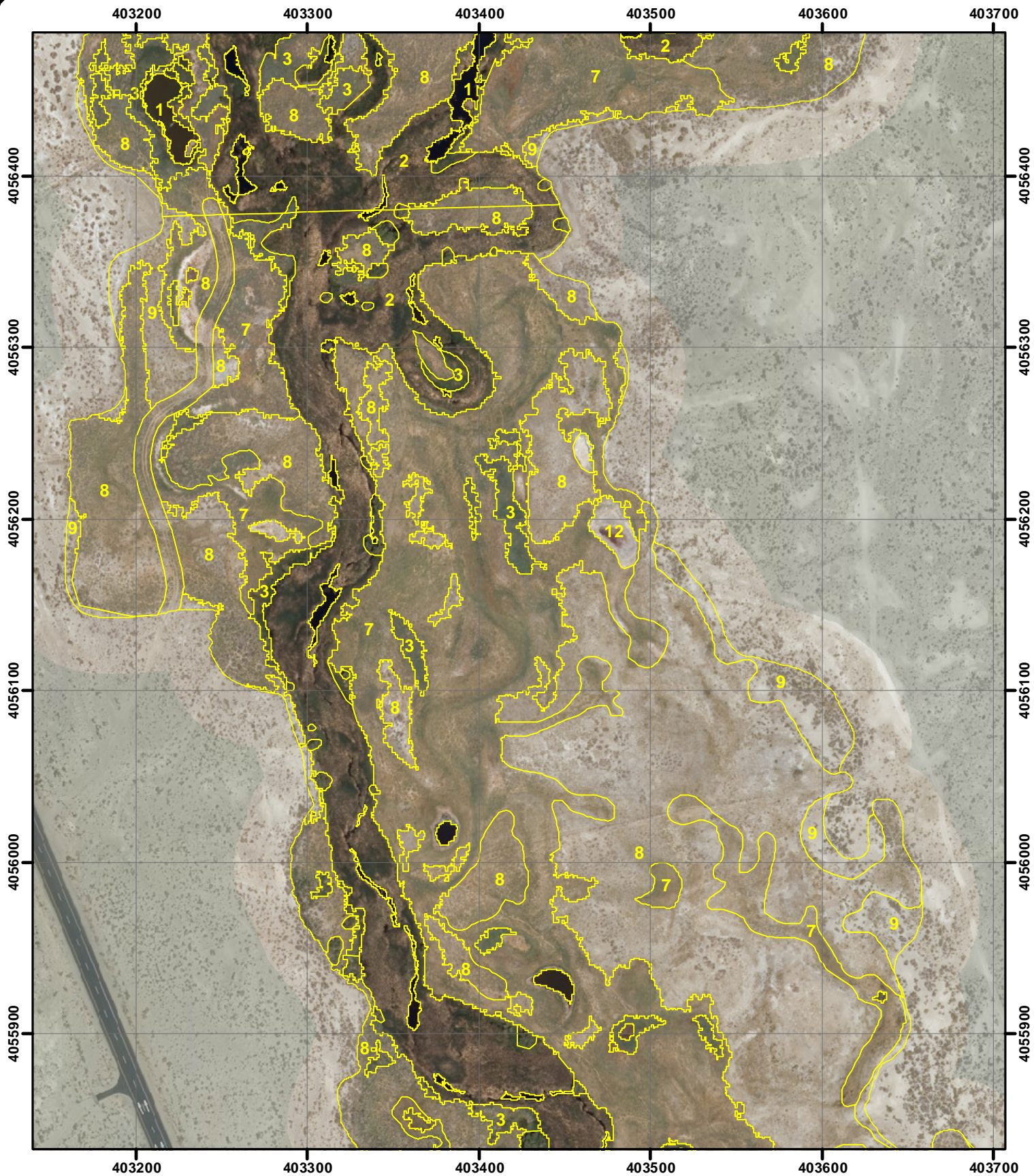
LORP42 MAPPING
1:3,000 Scale
MAP 79W



● Photopoint

- | | |
|-------------------------|-----------------------|
| 1 = Water | 10 = Bassia (weeds) |
| 2 = Marsh | 12 = Streambar |
| 3 = Wet meadow | 13 = Irrigated meadow |
| 4 = Cottonwood | 14 = Tamarisk |
| 5 = Riparian shrub | 15 = Reedgrass |
| 6 = Riparian forest | 85 = Alkali scrub |
| 7 = Alkali meadow | 97 = Paved road |
| 8 = Alkali scrub/meadow | 98 = Dirt road |
| 9 = Upland scrub | 99 = Misc feature |

Note: Photopoint symbols are links to photographs in APPENDIX C.



LORP42 MAPPING

1:3,000 Scale

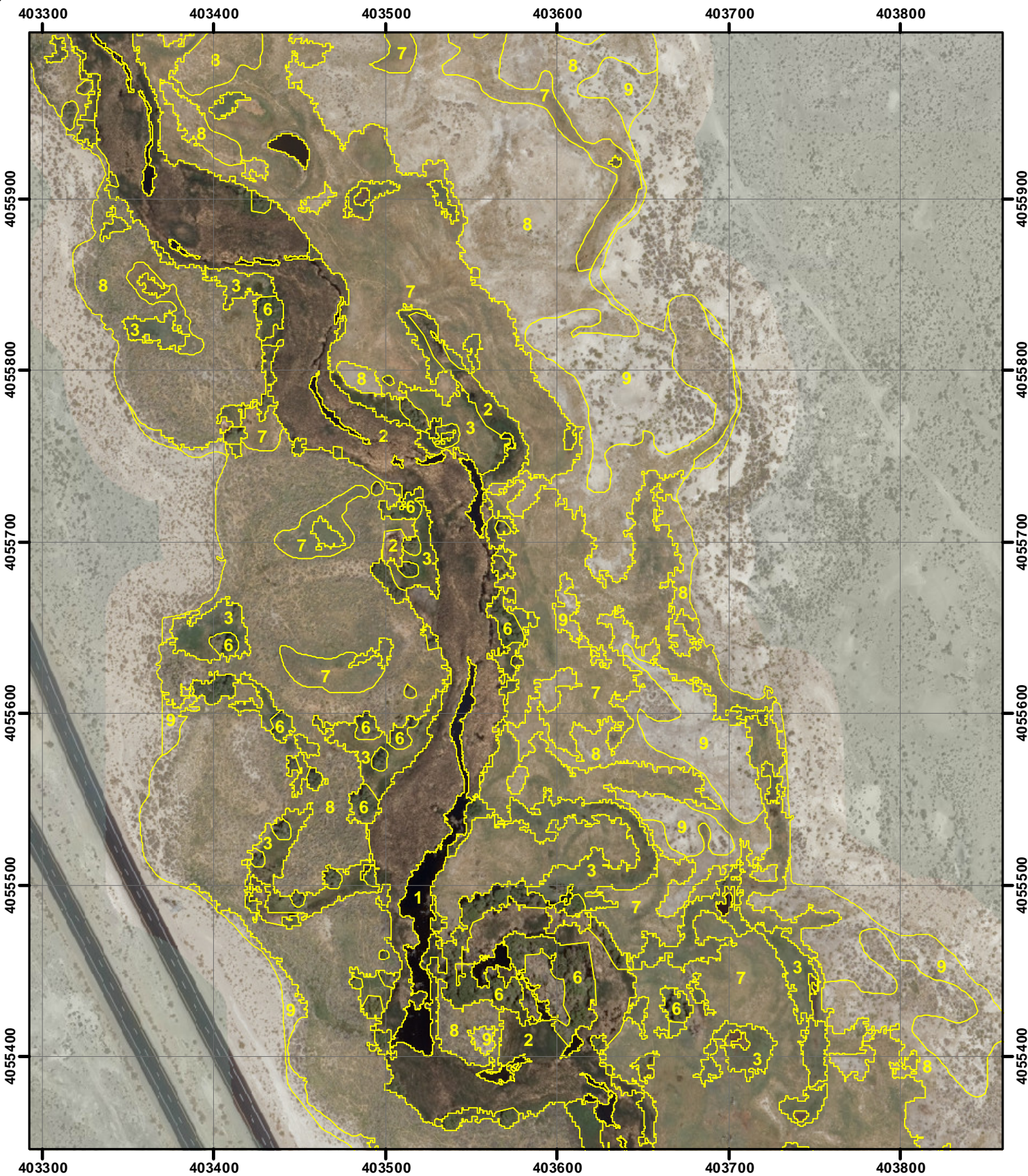
MAP 80



● Photopoint

- | | |
|-------------------------|-----------------------|
| 1 = Water | 10 = Bassia (weeds) |
| 2 = Marsh | 12 = Streambar |
| 3 = Wet meadow | 13 = Irrigated meadow |
| 4 = Cottonwood | 14 = Tamarisk |
| 5 = Riparian shrub | 15 = Reedgrass |
| 6 = Riparian forest | 85 = Alkali scrub |
| 7 = Alkali meadow | 97 = Paved road |
| 8 = Alkali scrub/meadow | 98 = Dirt road |
| 9 = Upland scrub | 99 = Misc feature |

Note: Photopoint symbols are links to photographs in APPENDIX C.



LORP42 MAPPING

1:3,000 Scale

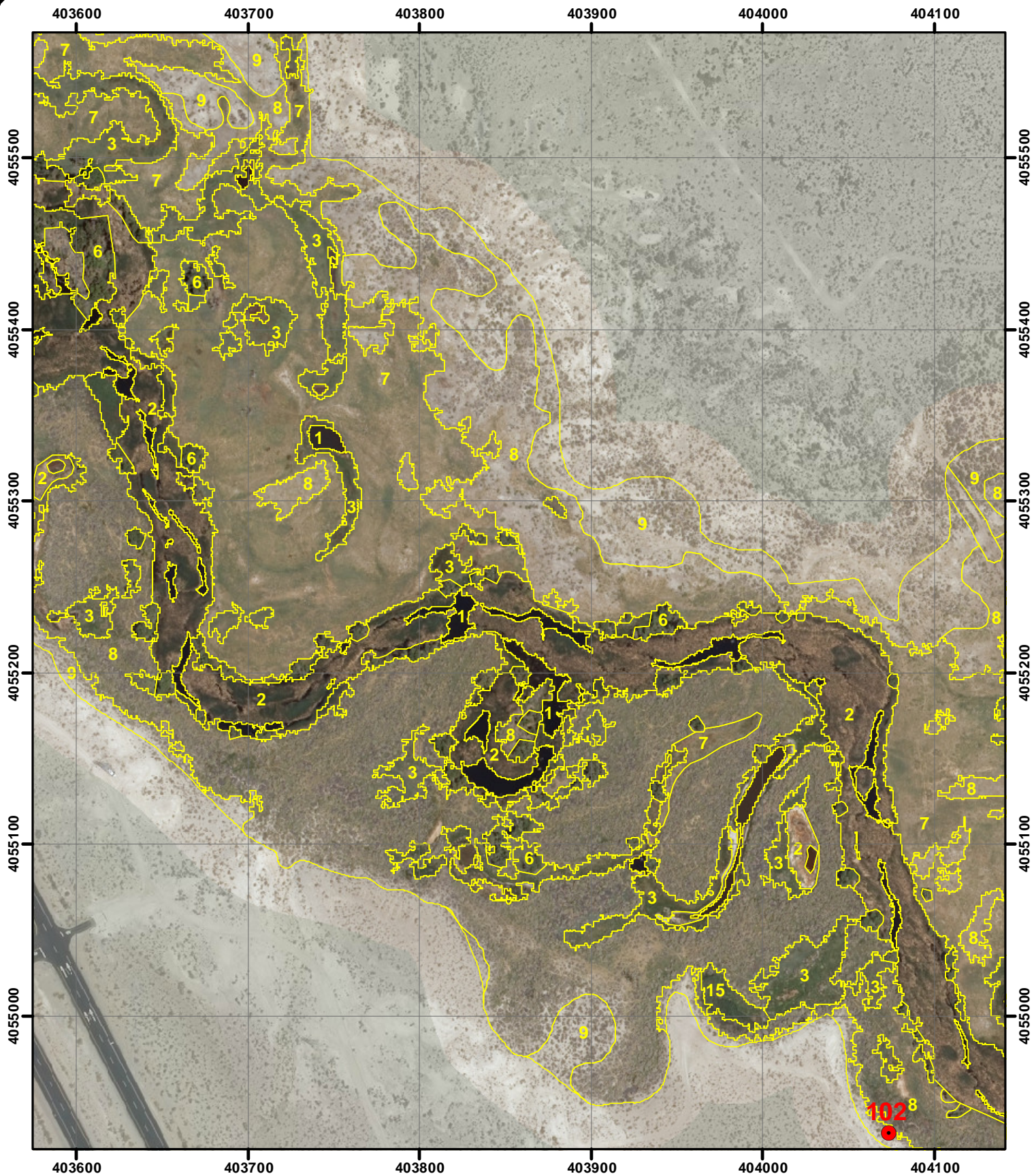
MAP 81



● Photopoint

- | | |
|-------------------------|-----------------------|
| 1 = Water | 10 = Bassia (weeds) |
| 2 = Marsh | 12 = Streambar |
| 3 = Wet meadow | 13 = Irrigated meadow |
| 4 = Cottonwood | 14 = Tamarisk |
| 5 = Riparian shrub | 15 = Reedgrass |
| 6 = Riparian forest | 85 = Alkali scrub |
| 7 = Alkali meadow | 97 = Paved road |
| 8 = Alkali scrub/meadow | 98 = Dirt road |
| 9 = Upland scrub | 99 = Misc feature |

Note: Photopoint symbols are links to photographs in APPENDIX C.



LORP42 MAPPING

1:3,000 Scale

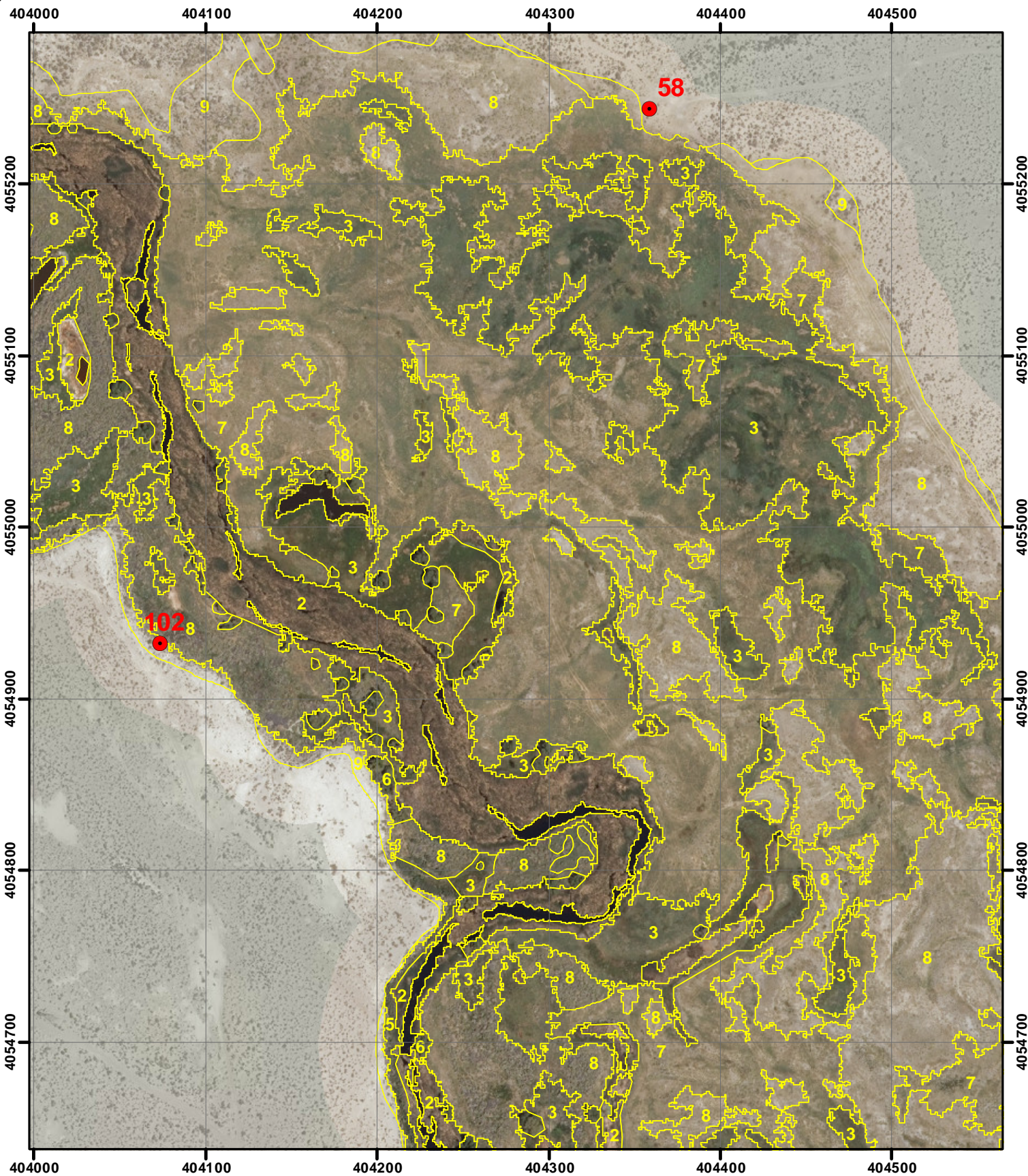
MAP 82



● Photopoint

- | | |
|-------------------------|-----------------------|
| 1 = Water | 10 = Bassia (weeds) |
| 2 = Marsh | 12 = Streambar |
| 3 = Wet meadow | 13 = Irrigated meadow |
| 4 = Cottonwood | 14 = Tamarisk |
| 5 = Riparian shrub | 15 = Reedgrass |
| 6 = Riparian forest | 85 = Alkali scrub |
| 7 = Alkali meadow | 97 = Paved road |
| 8 = Alkali scrub/meadow | 98 = Dirt road |
| 9 = Upland scrub | 99 = Misc feature |

Note: Photopoint symbols are links to photographs in APPENDIX C.



LORP42 MAPPING

1:3,000 Scale

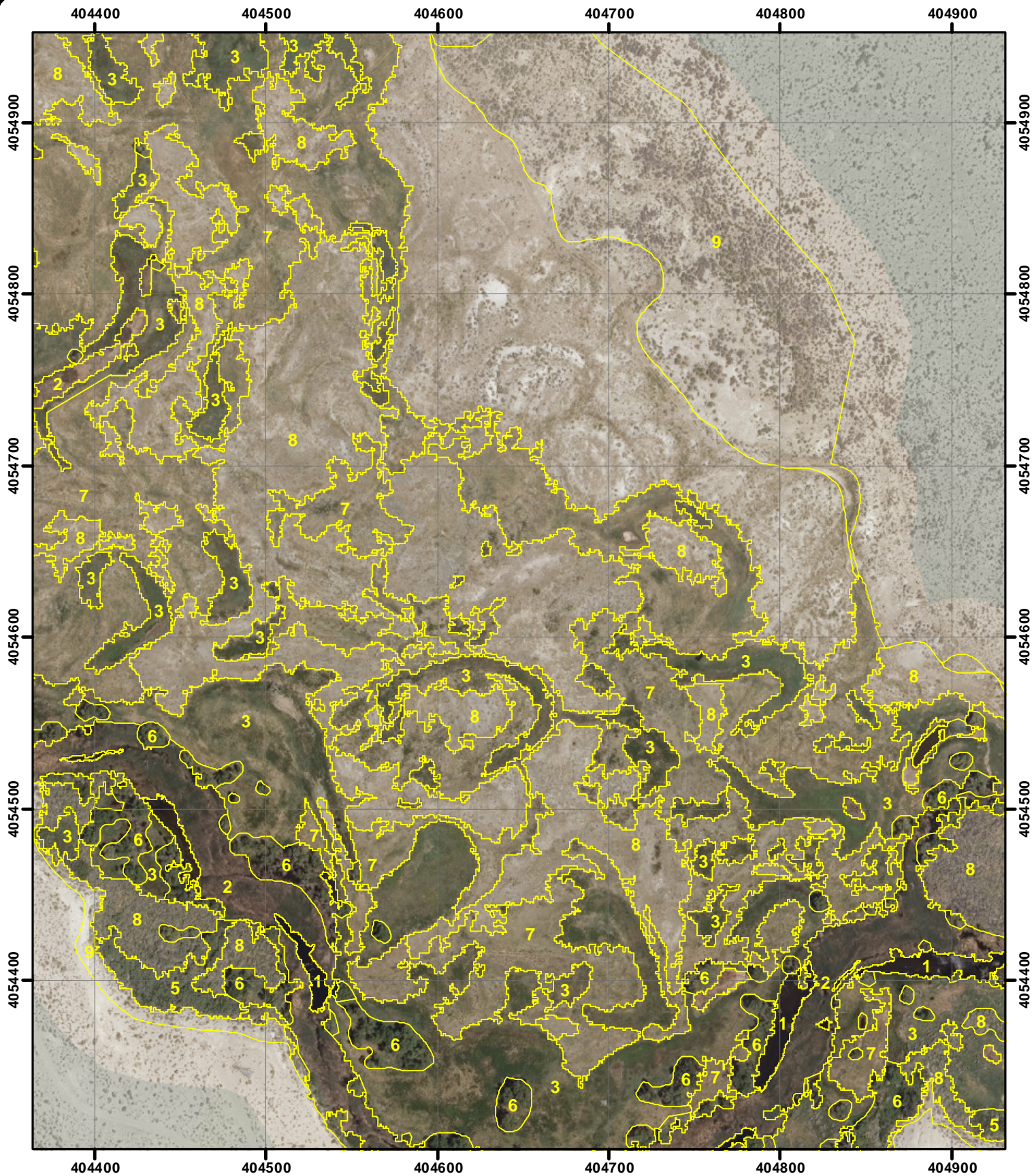
MAP 83



● Photopoint

- | | |
|-------------------------|-----------------------|
| 1 = Water | 10 = Bassia (weeds) |
| 2 = Marsh | 12 = Streambar |
| 3 = Wet meadow | 13 = Irrigated meadow |
| 4 = Cottonwood | 14 = Tamarisk |
| 5 = Riparian shrub | 15 = Reedgrass |
| 6 = Riparian forest | 85 = Alkali scrub |
| 7 = Alkali meadow | 97 = Paved road |
| 8 = Alkali scrub/meadow | 98 = Dirt road |
| 9 = Upland scrub | 99 = Misc feature |

Note: Photopoint symbols are links to photographs in APPENDIX C.



LORP42 MAPPING
1:3,000 Scale
MAP 84



● Photopoint

- | | |
|-------------------------|-----------------------|
| 1 = Water | 10 = Bassia (weeds) |
| 2 = Marsh | 12 = Streambar |
| 3 = Wet meadow | 13 = Irrigated meadow |
| 4 = Cottonwood | 14 = Tamarisk |
| 5 = Riparian shrub | 15 = Reedgrass |
| 6 = Riparian forest | 85 = Alkali scrub |
| 7 = Alkali meadow | 97 = Paved road |
| 8 = Alkali scrub/meadow | 98 = Dirt road |
| 9 = Upland scrub | 99 = Misc feature |

Note: Photopoint symbols are links to photographs in APPENDIX C.



LORP42 MAPPING

1:3,000 Scale

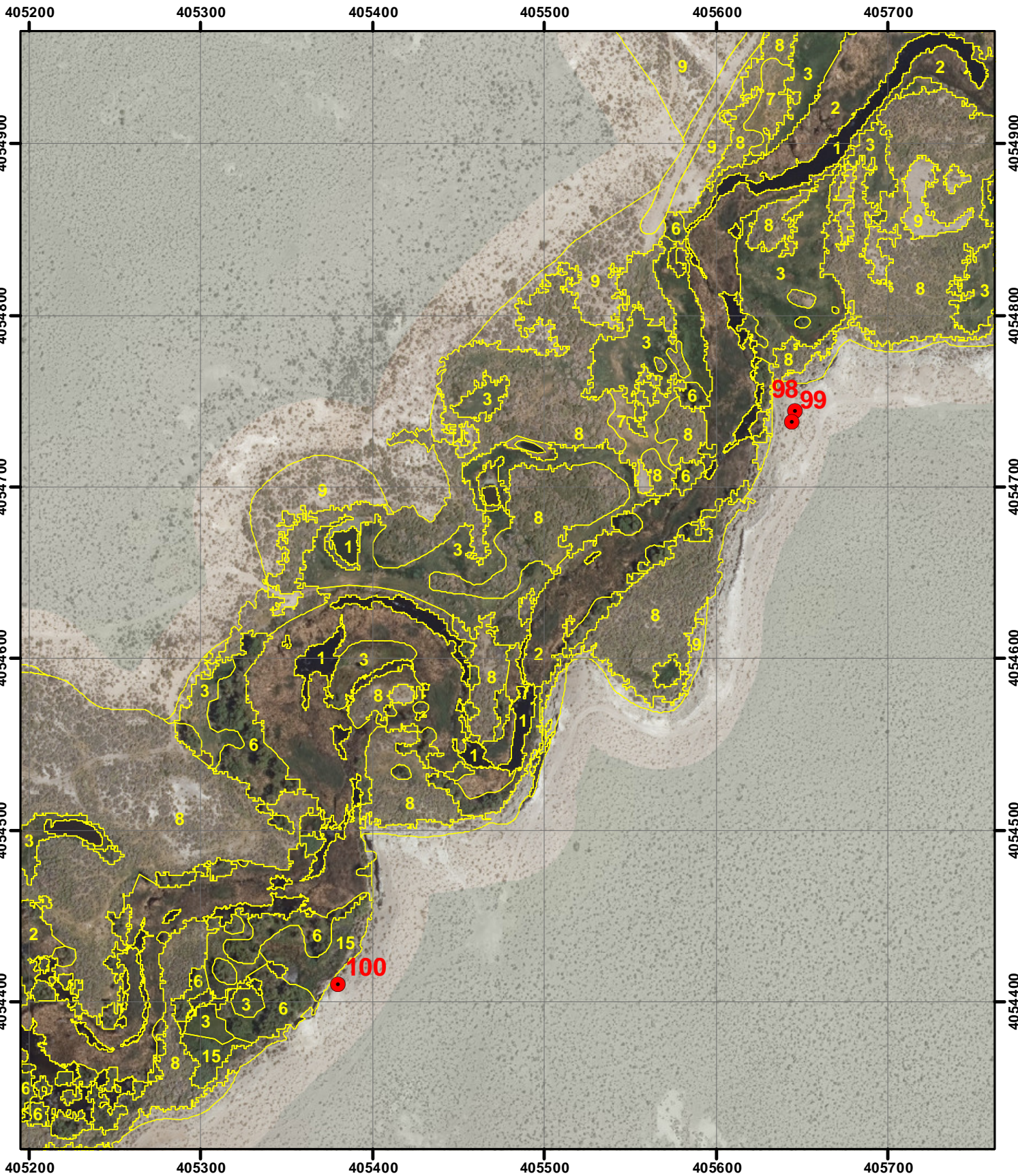
MAP 85



● Photopoint

- | | |
|-------------------------|-----------------------|
| 1 = Water | 10 = Bassia (weeds) |
| 2 = Marsh | 12 = Streambar |
| 3 = Wet meadow | 13 = Irrigated meadow |
| 4 = Cottonwood | 14 = Tamarisk |
| 5 = Riparian shrub | 15 = Reedgrass |
| 6 = Riparian forest | 85 = Alkali scrub |
| 7 = Alkali meadow | 97 = Paved road |
| 8 = Alkali scrub/meadow | 98 = Dirt road |
| 9 = Upland scrub | 99 = Misc feature |

Note: Photopoint symbols are links to photographs in APPENDIX C.



LORP42 MAPPING

1:3,000 Scale

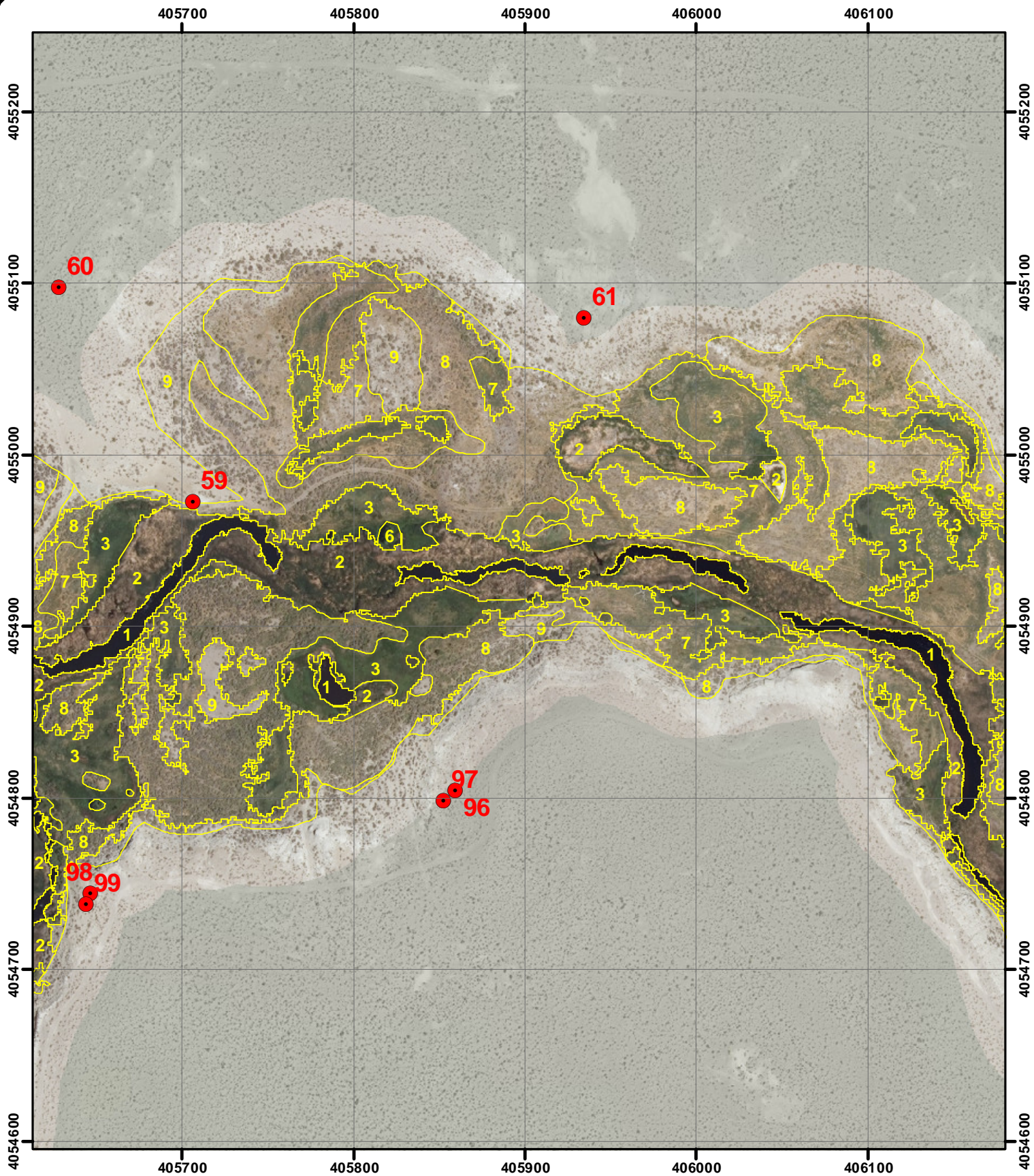
MAP 86



● Photopoint

- | | |
|-------------------------|-----------------------|
| 1 = Water | 10 = Bassia (weeds) |
| 2 = Marsh | 12 = Streambar |
| 3 = Wet meadow | 13 = Irrigated meadow |
| 4 = Cottonwood | 14 = Tamarisk |
| 5 = Riparian shrub | 15 = Reedgrass |
| 6 = Riparian forest | 85 = Alkali scrub |
| 7 = Alkali meadow | 97 = Paved road |
| 8 = Alkali scrub/meadow | 98 = Dirt road |
| 9 = Upland scrub | 99 = Misc feature |

Note: Photopoint symbols are links to photographs in APPENDIX C.



LORP42 MAPPING

1:3,000 Scale

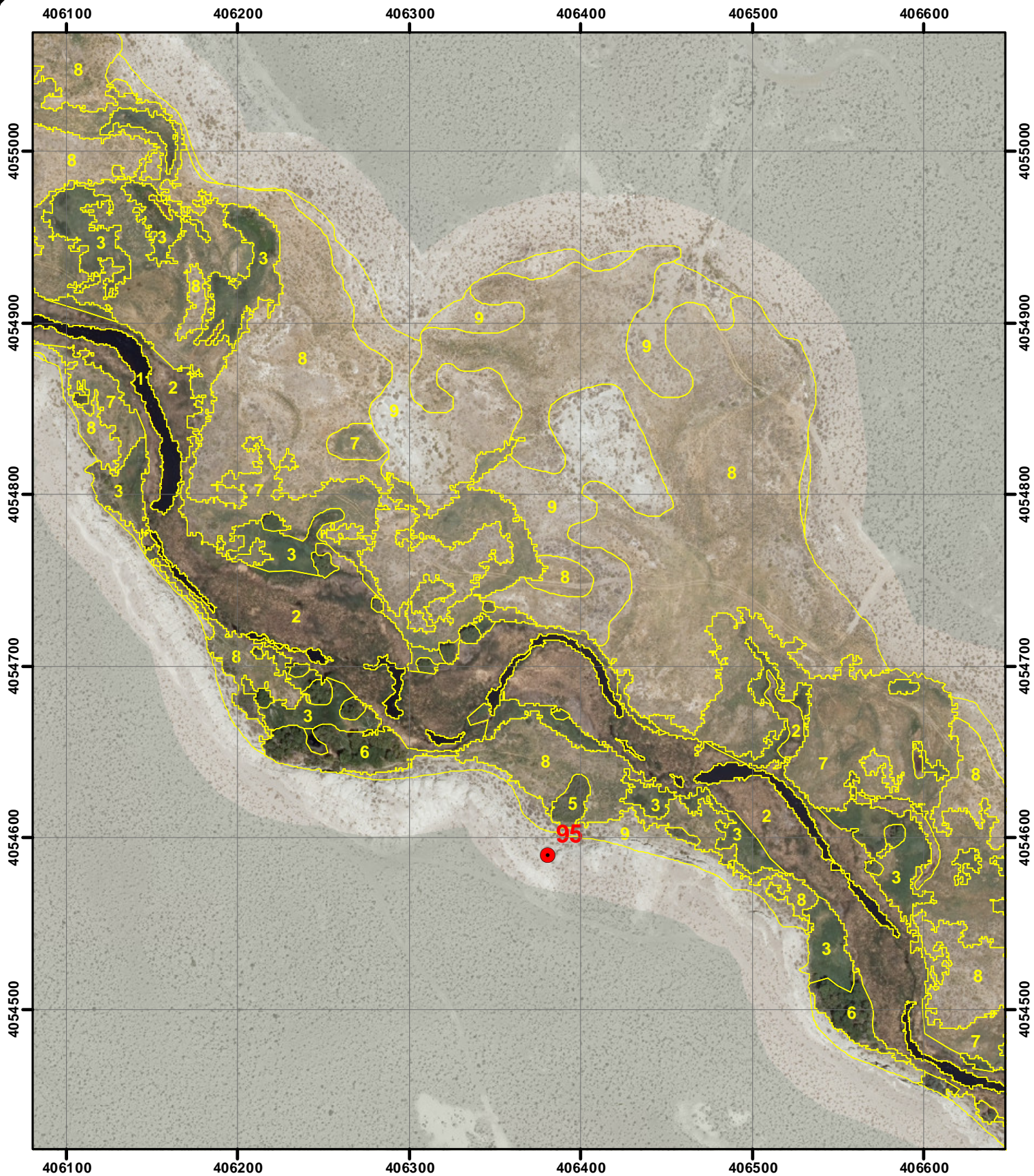
MAP 87



● Photopoint

- | | |
|-------------------------|-----------------------|
| 1 = Water | 10 = Bassia (weeds) |
| 2 = Marsh | 12 = Streambar |
| 3 = Wet meadow | 13 = Irrigated meadow |
| 4 = Cottonwood | 14 = Tamarisk |
| 5 = Riparian shrub | 15 = Reedgrass |
| 6 = Riparian forest | 85 = Alkali scrub |
| 7 = Alkali meadow | 97 = Paved road |
| 8 = Alkali scrub/meadow | 98 = Dirt road |
| 9 = Upland scrub | 99 = Misc feature |

Note: Photopoint symbols are links to photographs in APPENDIX C.



LORP42 MAPPING

1:3,000 Scale

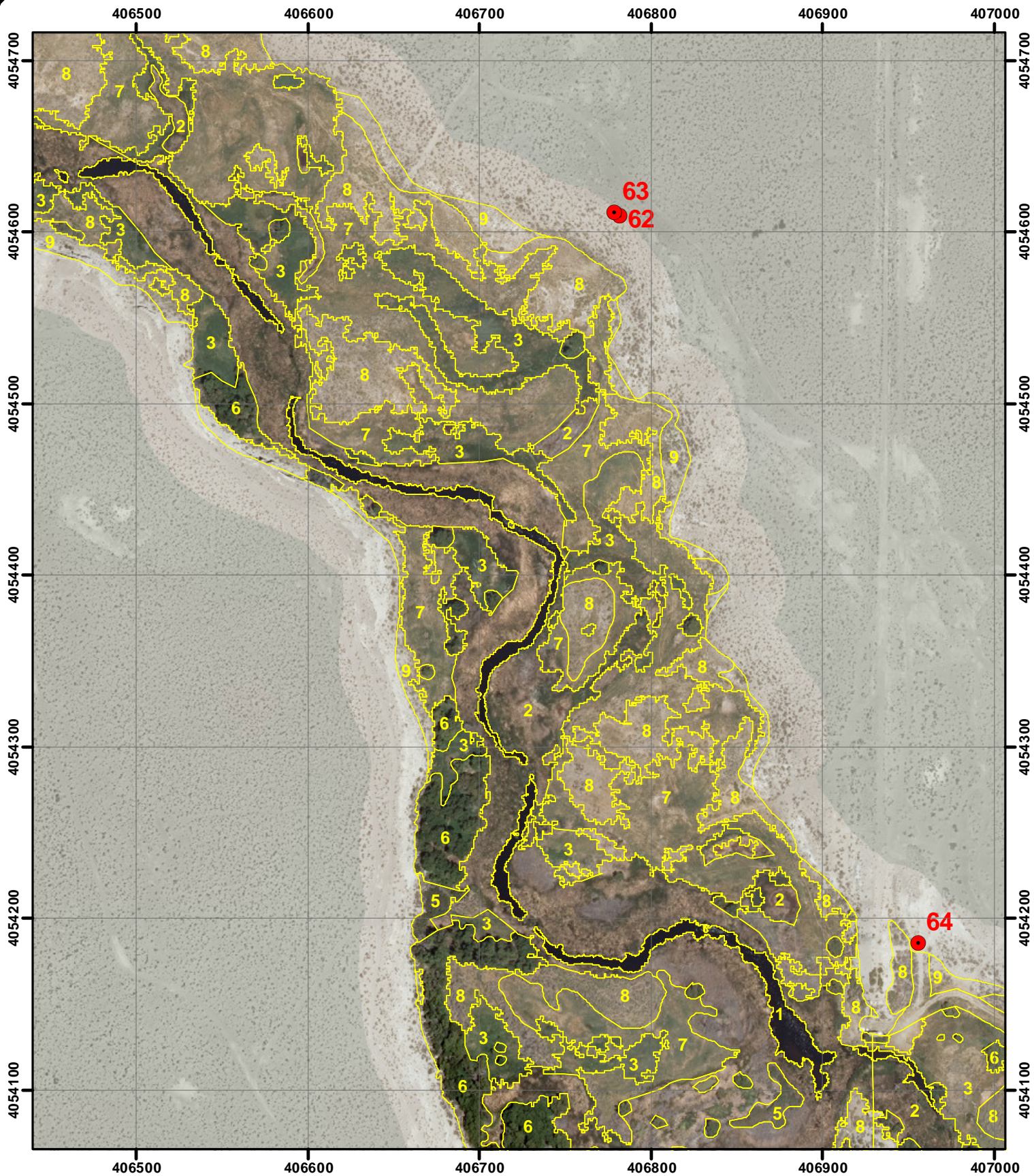
MAP 88



● Photopoint

- | | |
|-------------------------|-----------------------|
| 1 = Water | 10 = Bassia (weeds) |
| 2 = Marsh | 12 = Streambar |
| 3 = Wet meadow | 13 = Irrigated meadow |
| 4 = Cottonwood | 14 = Tamarisk |
| 5 = Riparian shrub | 15 = Reedgrass |
| 6 = Riparian forest | 85 = Alkali scrub |
| 7 = Alkali meadow | 97 = Paved road |
| 8 = Alkali scrub/meadow | 98 = Dirt road |
| 9 = Upland scrub | 99 = Misc feature |

Note: Photopoint symbols are links to photographs in APPENDIX C.



LORP42 MAPPING

1:3,000 Scale

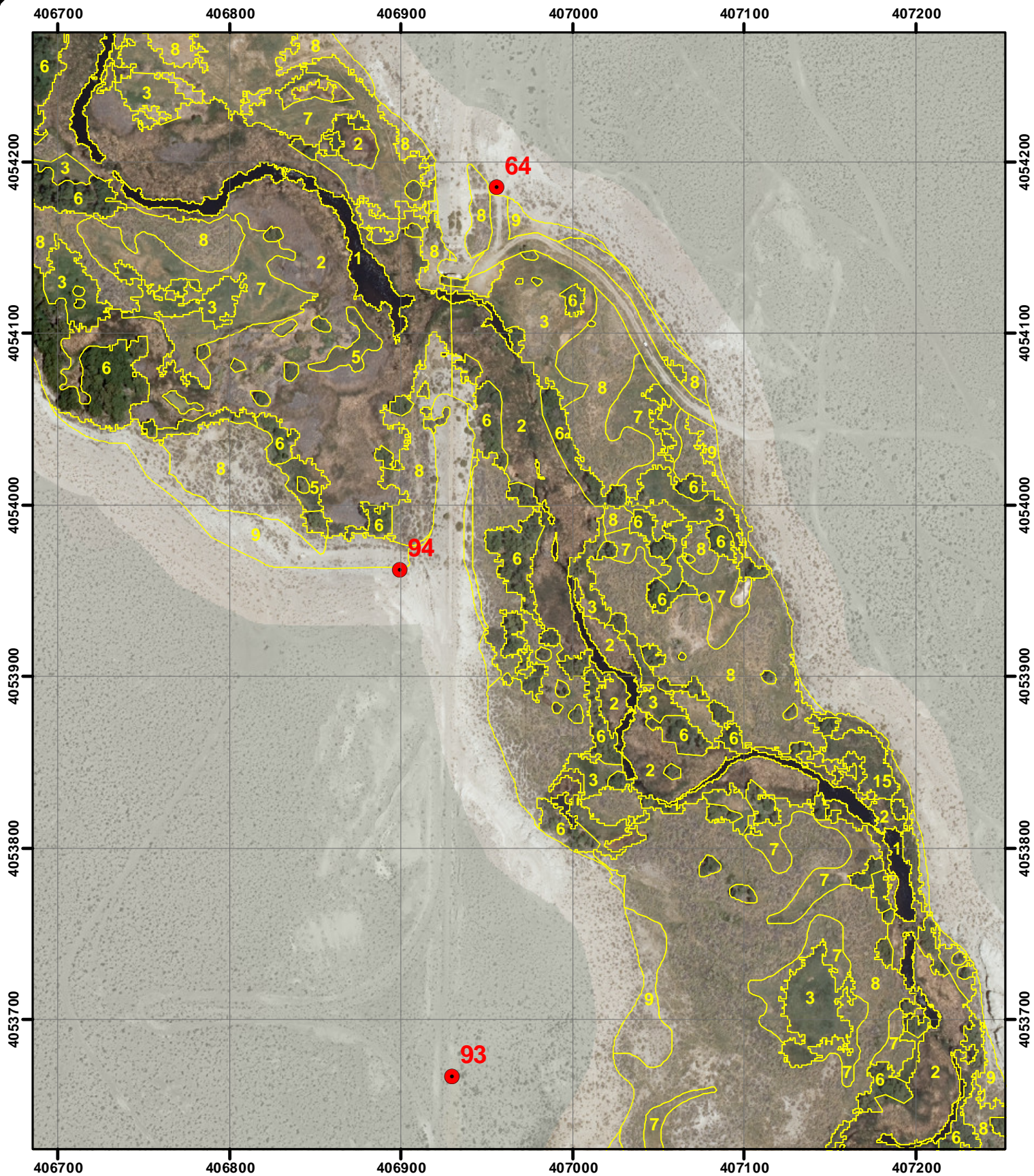
MAP 89



● Photopoint

- | | |
|-------------------------|-----------------------|
| 1 = Water | 10 = Bassia (weeds) |
| 2 = Marsh | 12 = Streambar |
| 3 = Wet meadow | 13 = Irrigated meadow |
| 4 = Cottonwood | 14 = Tamarisk |
| 5 = Riparian shrub | 15 = Reedgrass |
| 6 = Riparian forest | 85 = Alkali scrub |
| 7 = Alkali meadow | 97 = Paved road |
| 8 = Alkali scrub/meadow | 98 = Dirt road |
| 9 = Upland scrub | 99 = Misc feature |

Note: Photopoint symbols are links to photographs in APPENDIX C.



LORP42 MAPPING

1:3,000 Scale

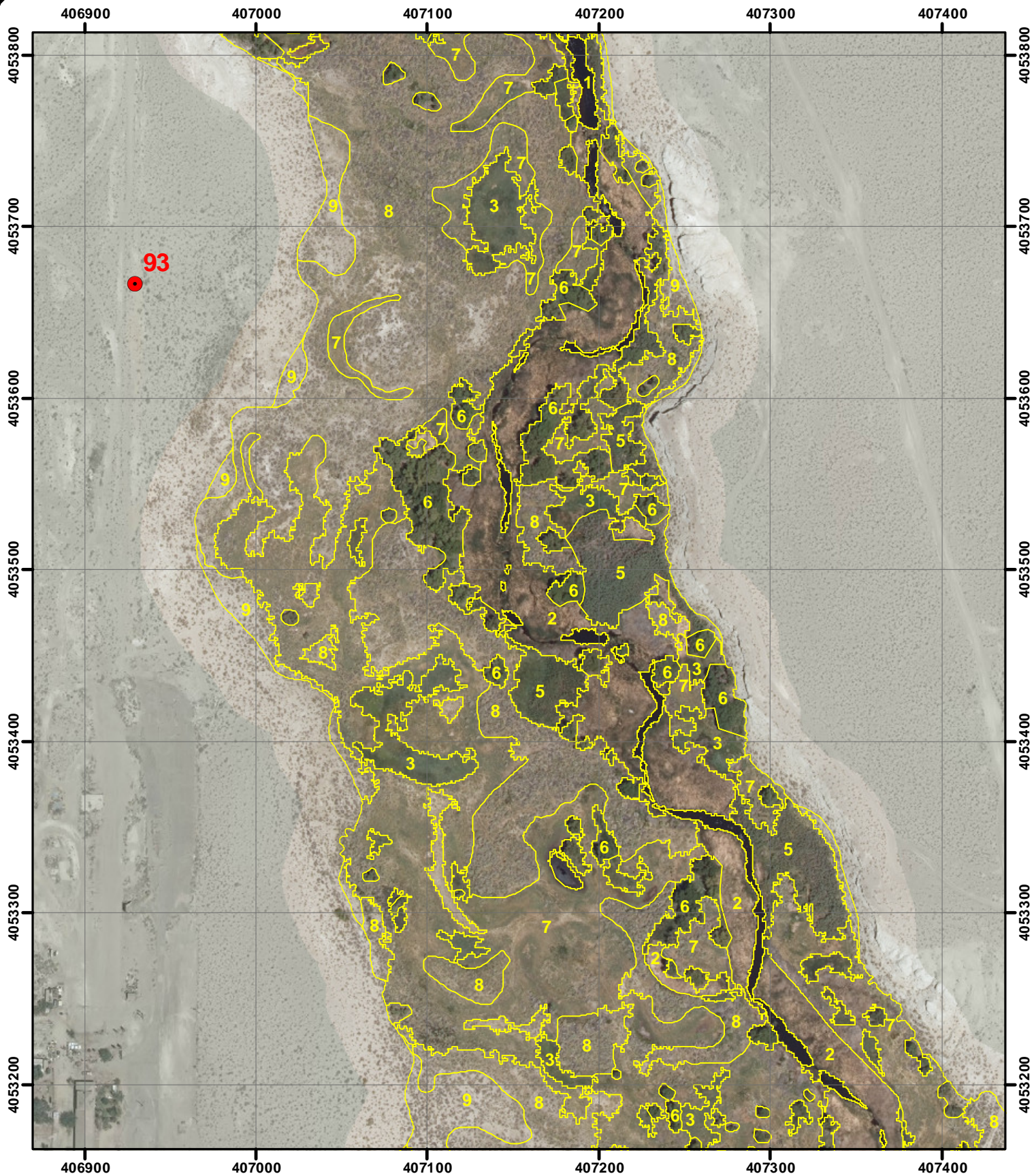
MAP 90



● Photopoint

- | | |
|-------------------------|-----------------------|
| 1 = Water | 10 = Bassia (weeds) |
| 2 = Marsh | 12 = Streambar |
| 3 = Wet meadow | 13 = Irrigated meadow |
| 4 = Cottonwood | 14 = Tamarisk |
| 5 = Riparian shrub | 15 = Reedgrass |
| 6 = Riparian forest | 85 = Alkali scrub |
| 7 = Alkali meadow | 97 = Paved road |
| 8 = Alkali scrub/meadow | 98 = Dirt road |
| 9 = Upland scrub | 99 = Misc feature |

Note: Photopoint symbols are links to photographs in APPENDIX C.



LORP42 MAPPING
1:3,000 Scale
MAP 91



● Photopoint

- | | |
|-------------------------|-----------------------|
| 1 = Water | 10 = Bassia (weeds) |
| 2 = Marsh | 12 = Streambar |
| 3 = Wet meadow | 13 = Irrigated meadow |
| 4 = Cottonwood | 14 = Tamarisk |
| 5 = Riparian shrub | 15 = Reedgrass |
| 6 = Riparian forest | 85 = Alkali scrub |
| 7 = Alkali meadow | 97 = Paved road |
| 8 = Alkali scrub/meadow | 98 = Dirt road |
| 9 = Upland scrub | 99 = Misc feature |

Note: Photopoint symbols are links to photographs in APPENDIX C.



LORP42 MAPPING

1:3,000 Scale

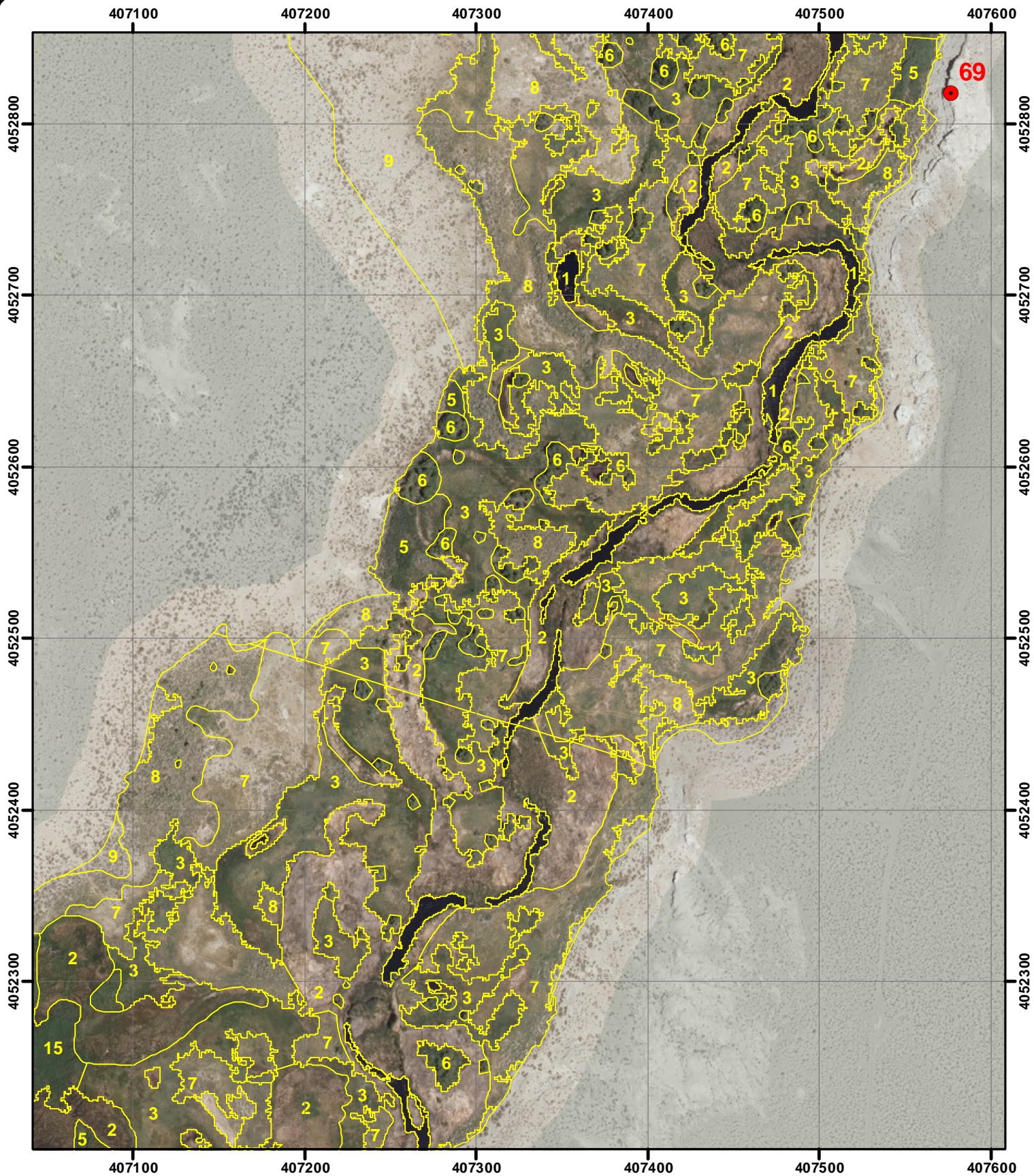
MAP 92



● Photopoint

- | | |
|-------------------------|-----------------------|
| 1 = Water | 10 = Bassia (weeds) |
| 2 = Marsh | 12 = Streambar |
| 3 = Wet meadow | 13 = Irrigated meadow |
| 4 = Cottonwood | 14 = Tamarisk |
| 5 = Riparian shrub | 15 = Reedgrass |
| 6 = Riparian forest | 85 = Alkali scrub |
| 7 = Alkali meadow | 97 = Paved road |
| 8 = Alkali scrub/meadow | 98 = Dirt road |
| 9 = Upland scrub | 99 = Misc feature |

Note: Photopoint symbols are links to photographs in APPENDIX C.



LORP42 MAPPING

1:3,000 Scale

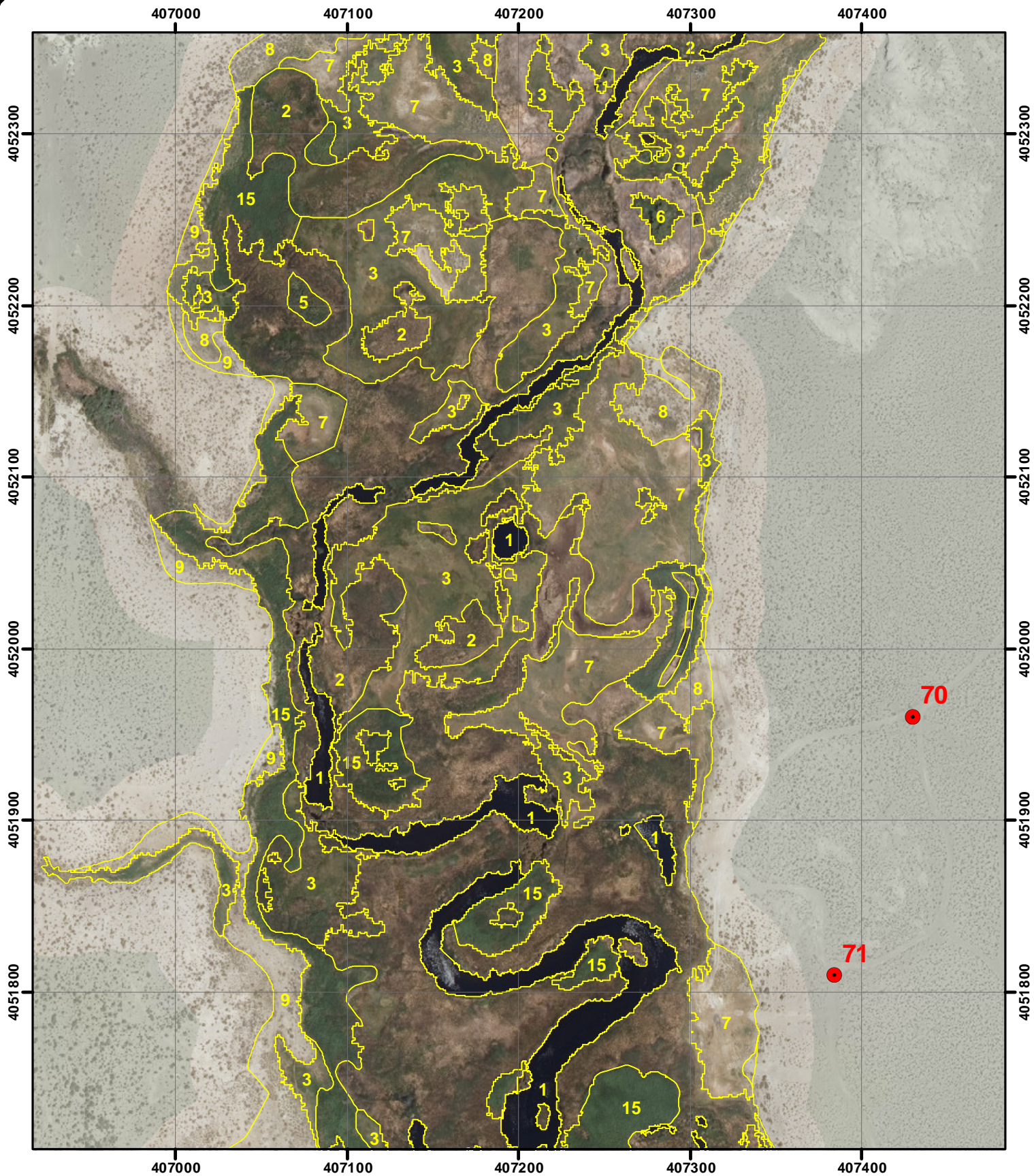
MAP 93



● Photopoint

- | | |
|-------------------------|-----------------------|
| 1 = Water | 10 = Bassia (weeds) |
| 2 = Marsh | 12 = Streambar |
| 3 = Wet meadow | 13 = Irrigated meadow |
| 4 = Cottonwood | 14 = Tamarisk |
| 5 = Riparian shrub | 15 = Reedgrass |
| 6 = Riparian forest | 85 = Alkali scrub |
| 7 = Alkali meadow | 97 = Paved road |
| 8 = Alkali scrub/meadow | 98 = Dirt road |
| 9 = Upland scrub | 99 = Misc feature |

Note: Photopoint symbols are links to photographs in APPENDIX C.



LORP42 MAPPING

1:3,000 Scale

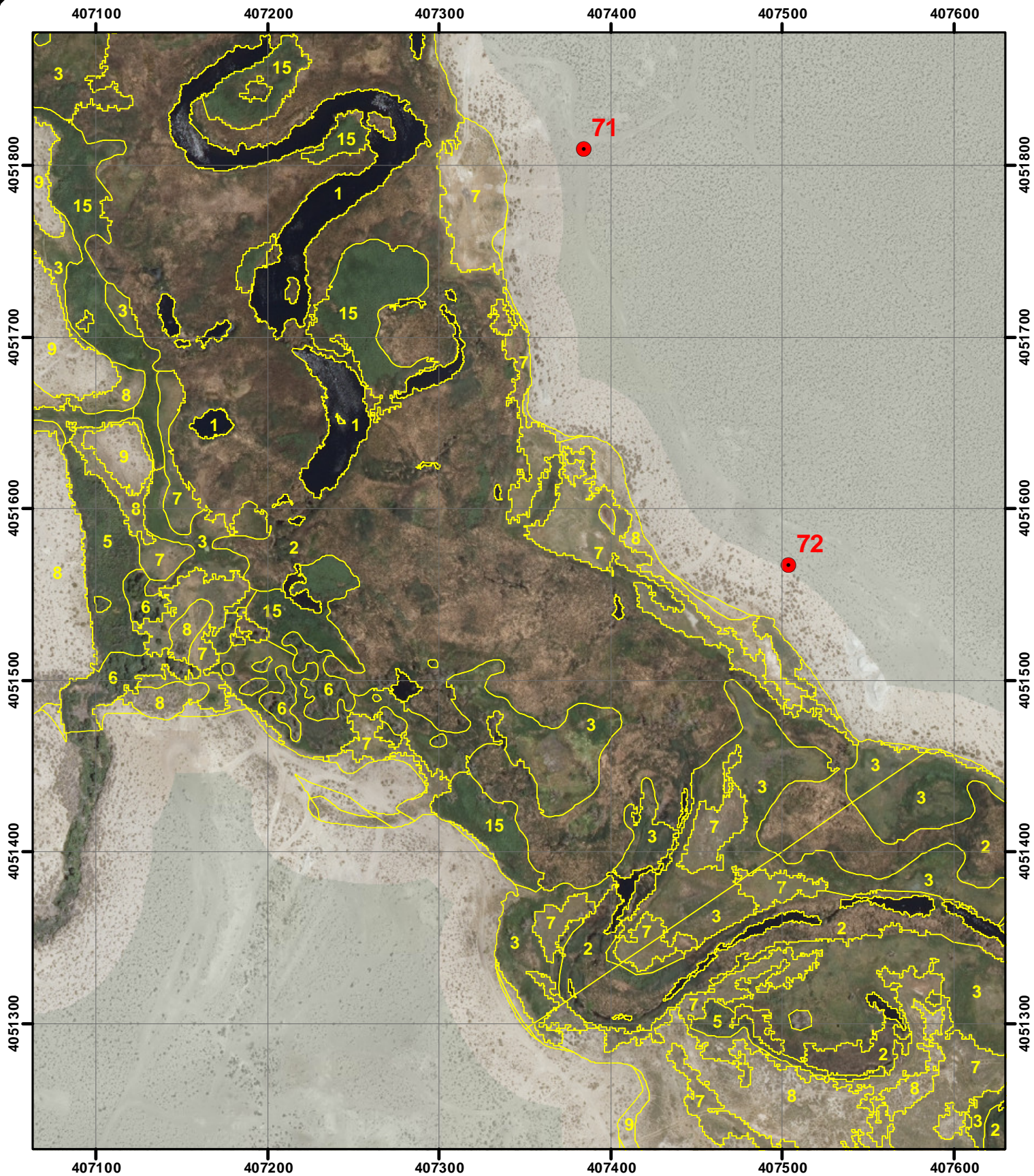
MAP 94



● Photopoint

- | | |
|-------------------------|-----------------------|
| 1 = Water | 10 = Bassia (weeds) |
| 2 = Marsh | 12 = Streambar |
| 3 = Wet meadow | 13 = Irrigated meadow |
| 4 = Cottonwood | 14 = Tamarisk |
| 5 = Riparian shrub | 15 = Reedgrass |
| 6 = Riparian forest | 85 = Alkali scrub |
| 7 = Alkali meadow | 97 = Paved road |
| 8 = Alkali scrub/meadow | 98 = Dirt road |
| 9 = Upland scrub | 99 = Misc feature |

Note: Photopoint symbols are links to photographs in APPENDIX C.



LORP42 MAPPING

1:3,000 Scale

MAP 95



● Photopoint

- | | |
|-------------------------|-----------------------|
| 1 = Water | 10 = Bassia (weeds) |
| 2 = Marsh | 12 = Streambar |
| 3 = Wet meadow | 13 = Irrigated meadow |
| 4 = Cottonwood | 14 = Tamarisk |
| 5 = Riparian shrub | 15 = Reedgrass |
| 6 = Riparian forest | 85 = Alkali scrub |
| 7 = Alkali meadow | 97 = Paved road |
| 8 = Alkali scrub/meadow | 98 = Dirt road |
| 9 = Upland scrub | 99 = Misc feature |

Note: Photopoint symbols are links to photographs in APPENDIX C.



LORP42 MAPPING

1:3,000 Scale

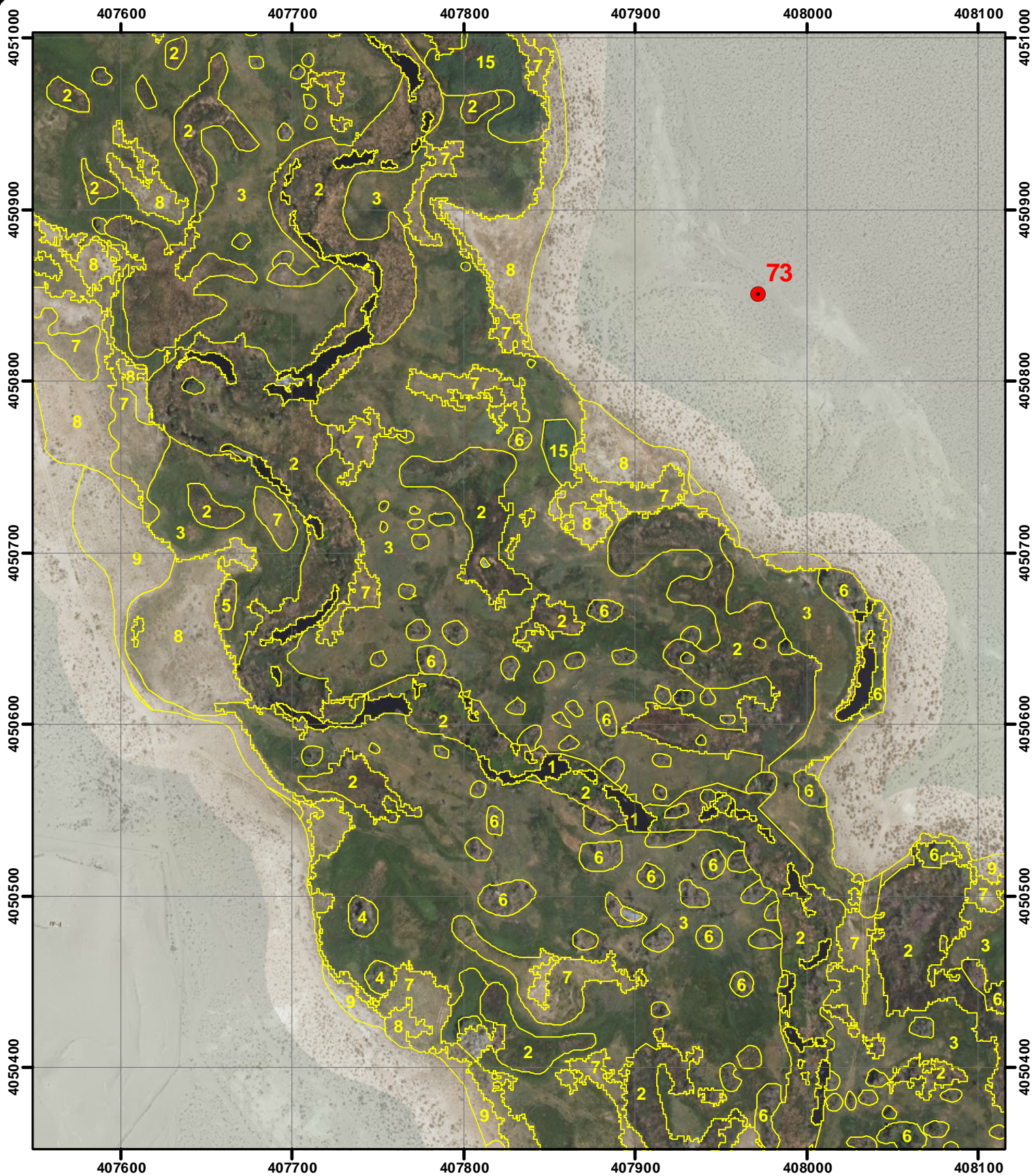
MAP 96



● Photopoint

- | | |
|-------------------------|-----------------------|
| 1 = Water | 10 = Bassia (weeds) |
| 2 = Marsh | 12 = Streambar |
| 3 = Wet meadow | 13 = Irrigated meadow |
| 4 = Cottonwood | 14 = Tamarisk |
| 5 = Riparian shrub | 15 = Reedgrass |
| 6 = Riparian forest | 85 = Alkali scrub |
| 7 = Alkali meadow | 97 = Paved road |
| 8 = Alkali scrub/meadow | 98 = Dirt road |
| 9 = Upland scrub | 99 = Misc feature |

Note: Photopoint symbols are links to photographs in APPENDIX C.



LORP42 MAPPING

1:3,000 Scale

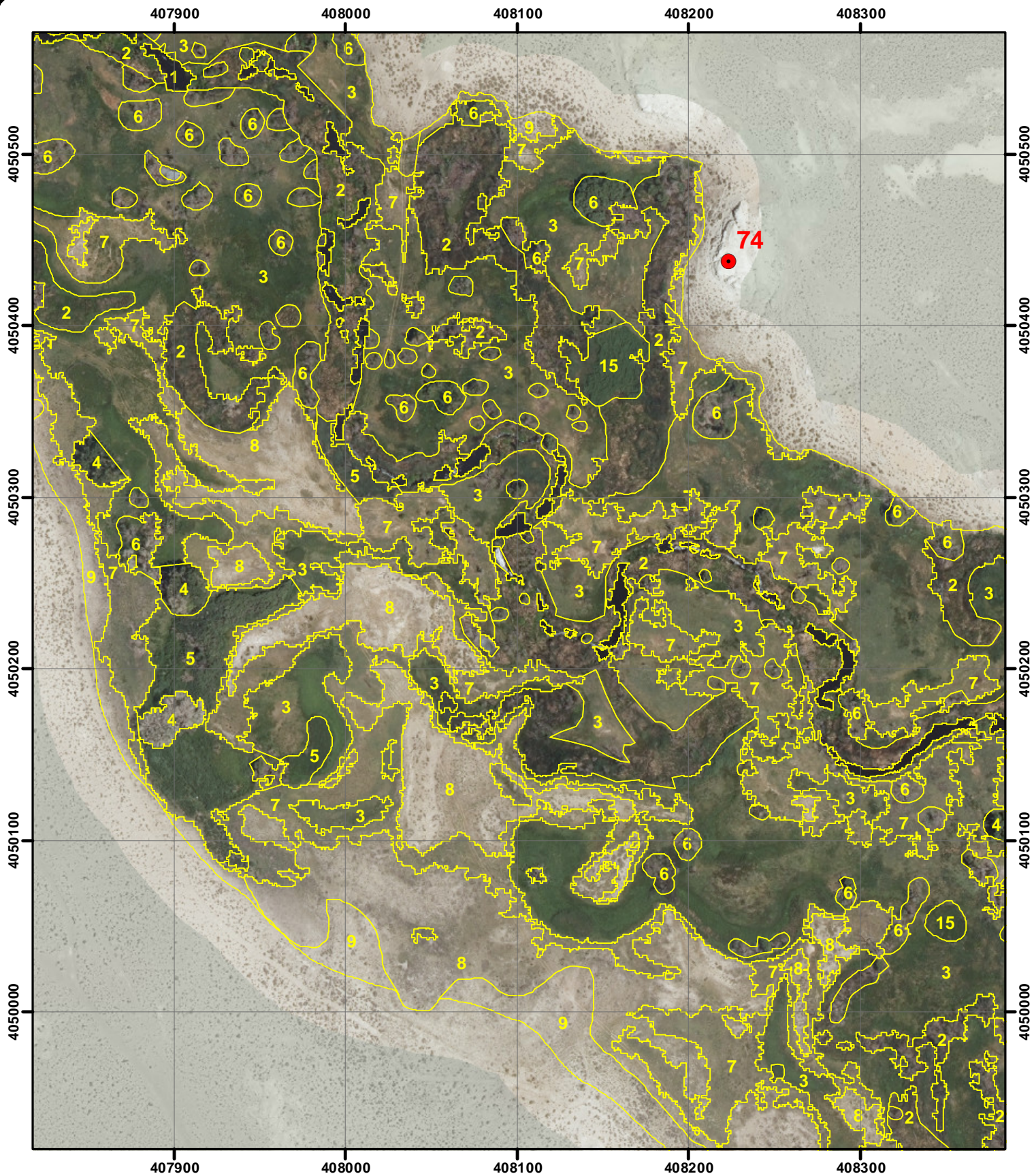
MAP 97



● Photopoint

- | | |
|-------------------------|-----------------------|
| 1 = Water | 10 = Bassia (weeds) |
| 2 = Marsh | 12 = Streambar |
| 3 = Wet meadow | 13 = Irrigated meadow |
| 4 = Cottonwood | 14 = Tamarisk |
| 5 = Riparian shrub | 15 = Reedgrass |
| 6 = Riparian forest | 85 = Alkali scrub |
| 7 = Alkali meadow | 97 = Paved road |
| 8 = Alkali scrub/meadow | 98 = Dirt road |
| 9 = Upland scrub | 99 = Misc feature |

Note: Photopoint symbols are links to photographs in APPENDIX C.



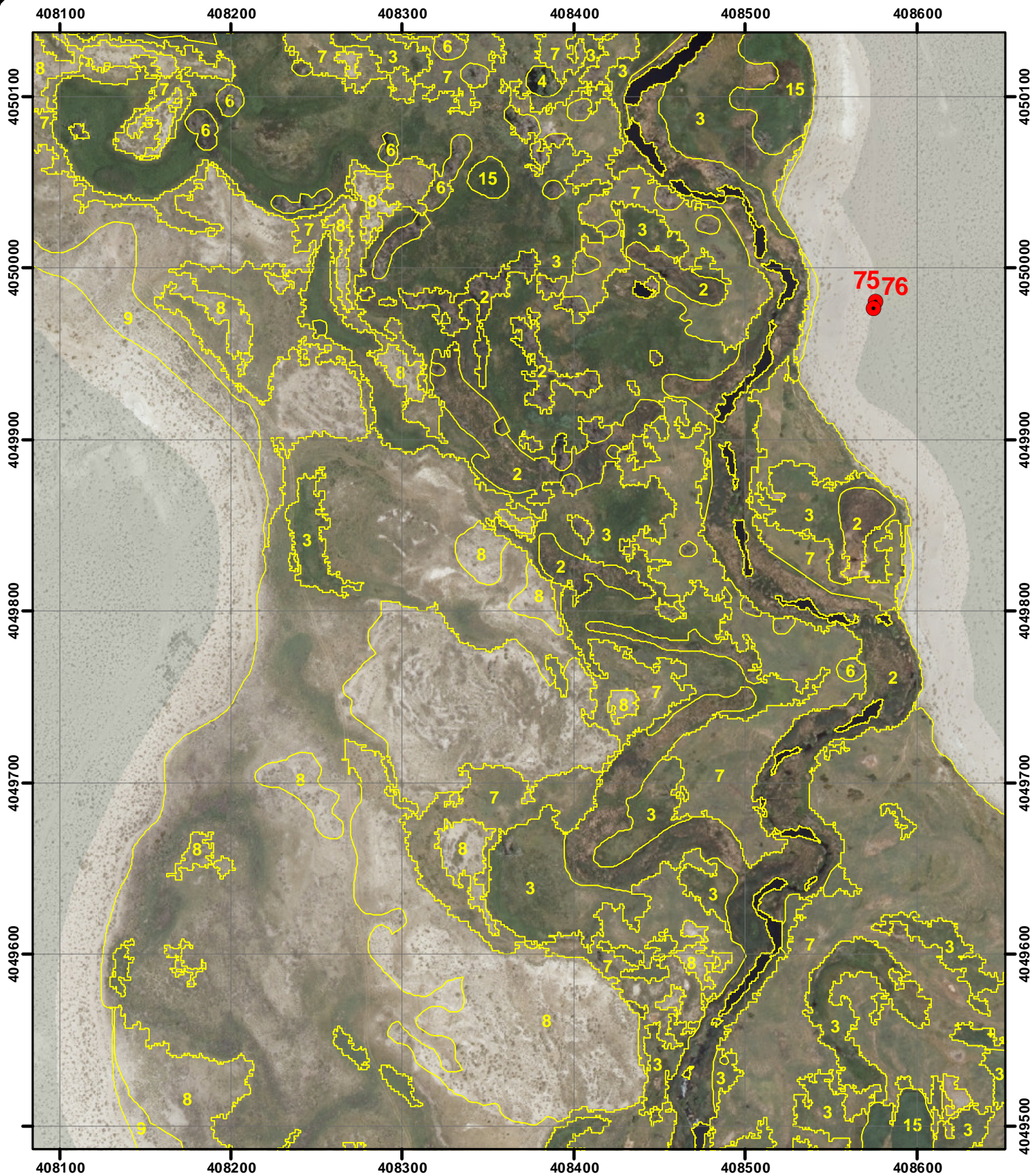
LORP42 MAPPING
1:3,000 Scale
MAP 98



● Photopoint

- | | |
|-------------------------|-----------------------|
| 1 = Water | 10 = Bassia (weeds) |
| 2 = Marsh | 12 = Streambar |
| 3 = Wet meadow | 13 = Irrigated meadow |
| 4 = Cottonwood | 14 = Tamarisk |
| 5 = Riparian shrub | 15 = Reedgrass |
| 6 = Riparian forest | 85 = Alkali scrub |
| 7 = Alkali meadow | 97 = Paved road |
| 8 = Alkali scrub/meadow | 98 = Dirt road |
| 9 = Upland scrub | 99 = Misc feature |

Note: Photopoint symbols are links to photographs in APPENDIX C.



LORP42 MAPPING

1:3,000 Scale

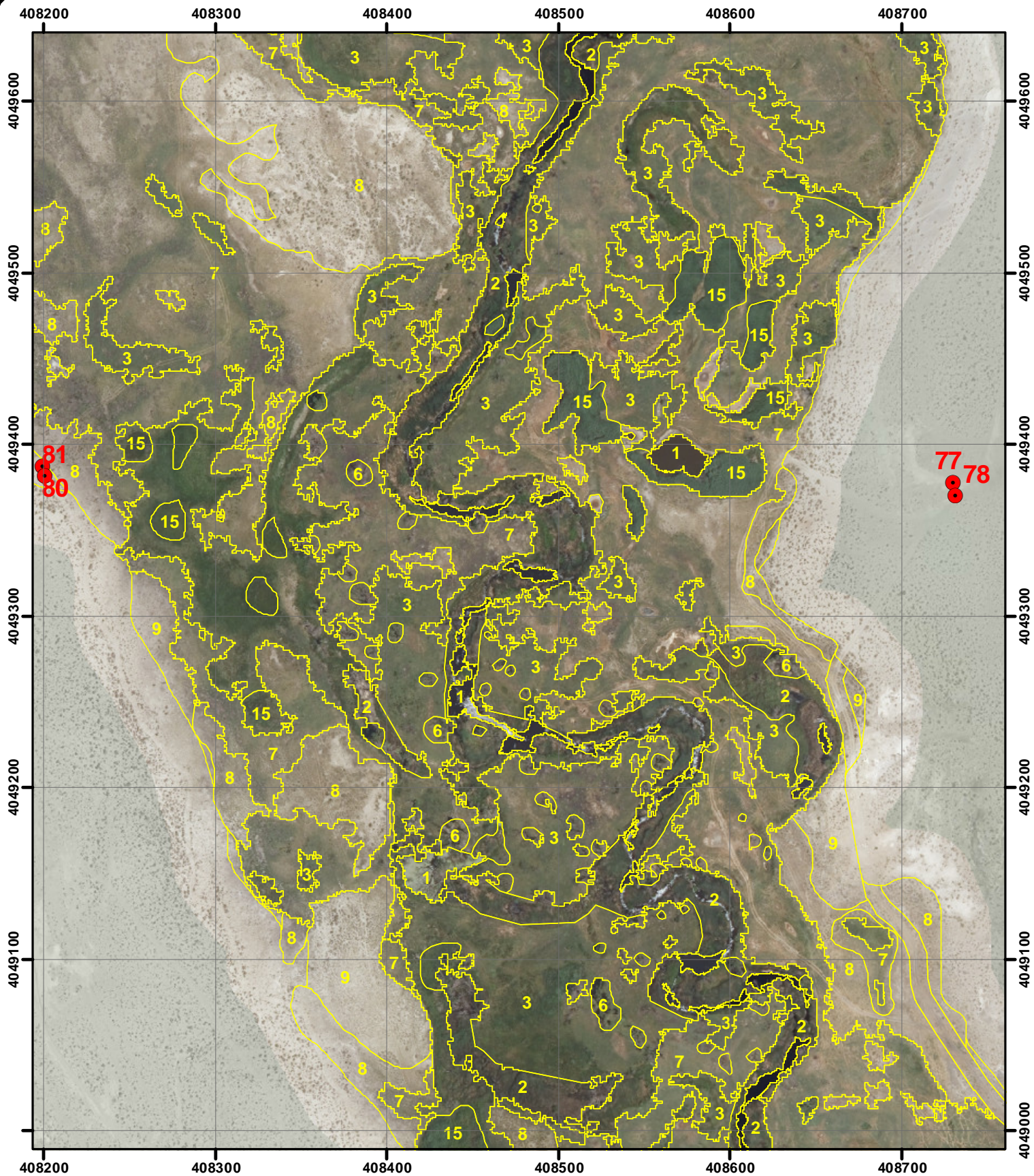
MAP 99



● Photopoint

- | | |
|-------------------------|-----------------------|
| 1 = Water | 10 = Bassia (weeds) |
| 2 = Marsh | 12 = Streambar |
| 3 = Wet meadow | 13 = Irrigated meadow |
| 4 = Cottonwood | 14 = Tamarisk |
| 5 = Riparian shrub | 15 = Reedgrass |
| 6 = Riparian forest | 85 = Alkali scrub |
| 7 = Alkali meadow | 97 = Paved road |
| 8 = Alkali scrub/meadow | 98 = Dirt road |
| 9 = Upland scrub | 99 = Misc feature |

Note: Photopoint symbols are links to photographs in APPENDIX C.



LORP42 MAPPING

1:3,000 Scale

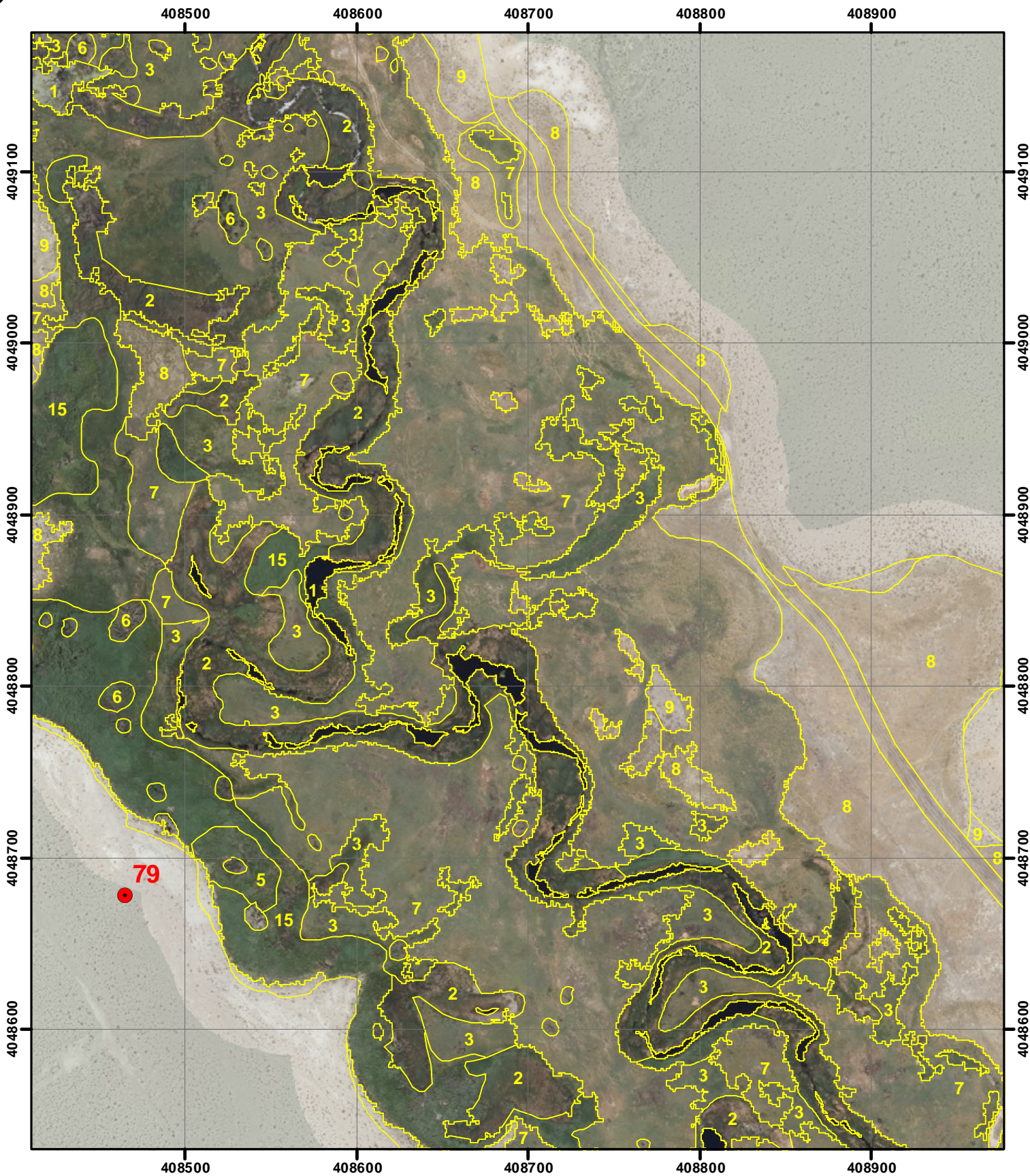
MAP 100



● Photopoint

- | | |
|-------------------------|-----------------------|
| 1 = Water | 10 = Bassia (weeds) |
| 2 = Marsh | 12 = Streambar |
| 3 = Wet meadow | 13 = Irrigated meadow |
| 4 = Cottonwood | 14 = Tamarisk |
| 5 = Riparian shrub | 15 = Reedgrass |
| 6 = Riparian forest | 85 = Alkali scrub |
| 7 = Alkali meadow | 97 = Paved road |
| 8 = Alkali scrub/meadow | 98 = Dirt road |
| 9 = Upland scrub | 99 = Misc feature |

Note: Photopoint symbols are links to photographs in APPENDIX C.



LORP42 MAPPING

1:3,000 Scale

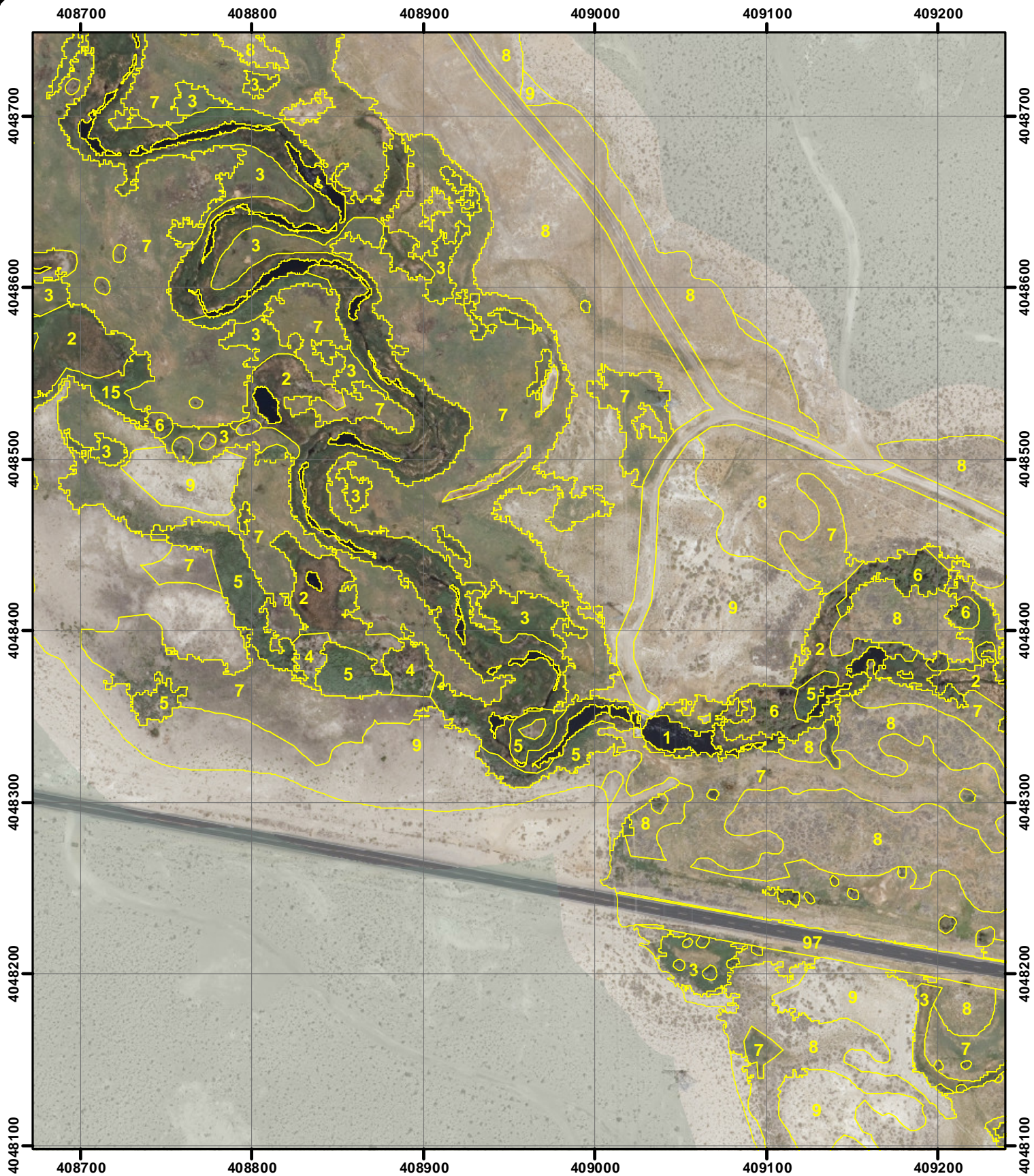
MAP 101



● Photopoint

- | | |
|-------------------------|-----------------------|
| 1 = Water | 10 = Bassia (weeds) |
| 2 = Marsh | 12 = Streambar |
| 3 = Wet meadow | 13 = Irrigated meadow |
| 4 = Cottonwood | 14 = Tamarisk |
| 5 = Riparian shrub | 15 = Reedgrass |
| 6 = Riparian forest | 85 = Alkali scrub |
| 7 = Alkali meadow | 97 = Paved road |
| 8 = Alkali scrub/meadow | 98 = Dirt road |
| 9 = Upland scrub | 99 = Misc feature |

Note: Photopoint symbols are links to photographs in APPENDIX C.



LORP42 MAPPING

1:3,000 Scale

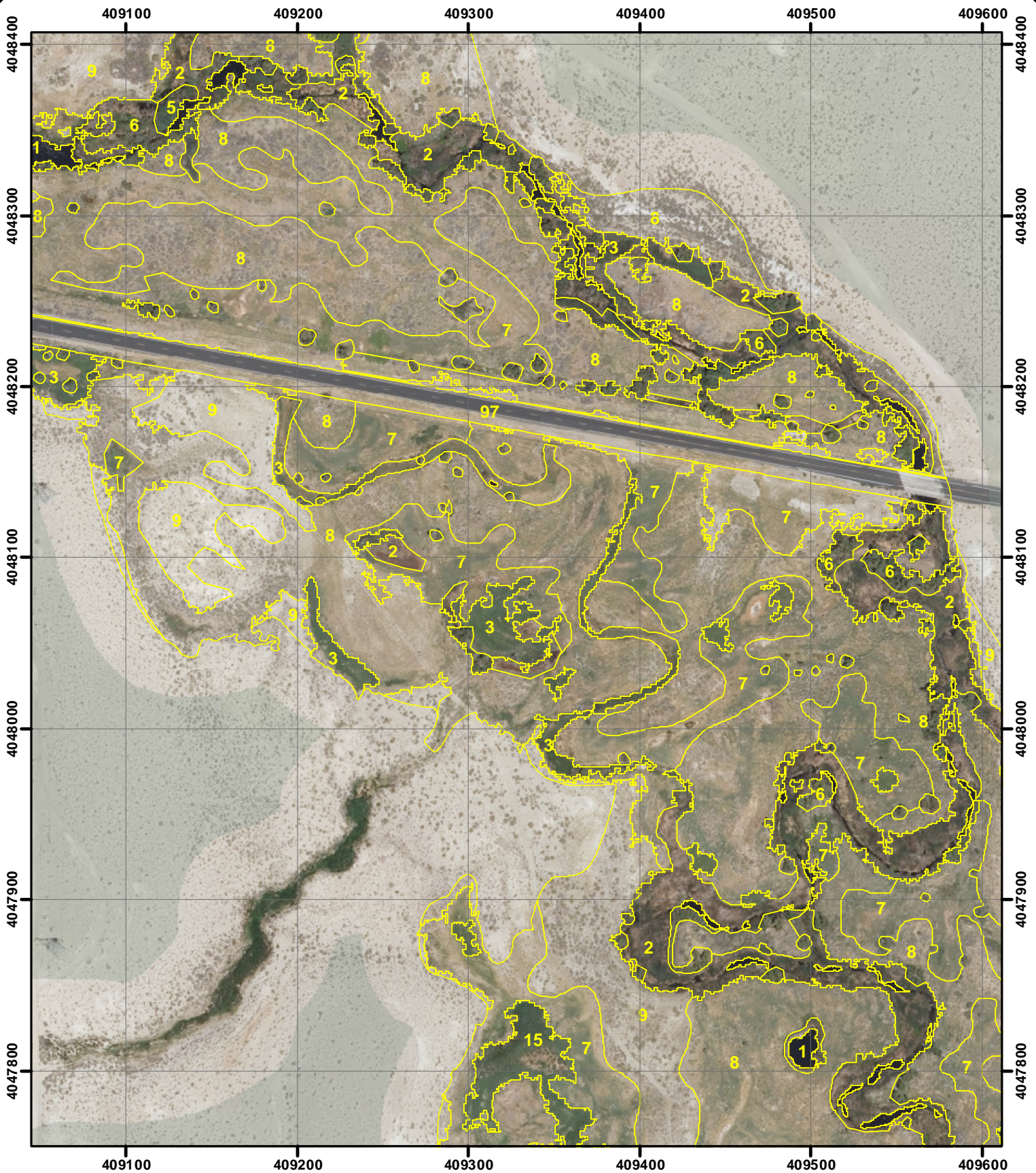
MAP 102



● Photopoint

- | | |
|-------------------------|-----------------------|
| 1 = Water | 10 = Bassia (weeds) |
| 2 = Marsh | 12 = Streambar |
| 3 = Wet meadow | 13 = Irrigated meadow |
| 4 = Cottonwood | 14 = Tamarisk |
| 5 = Riparian shrub | 15 = Reedgrass |
| 6 = Riparian forest | 85 = Alkali scrub |
| 7 = Alkali meadow | 97 = Paved road |
| 8 = Alkali scrub/meadow | 98 = Dirt road |
| 9 = Upland scrub | 99 = Misc feature |

Note: Photopoint symbols are links to photographs in APPENDIX C.



LORP42 MAPPING

1:3,000 Scale

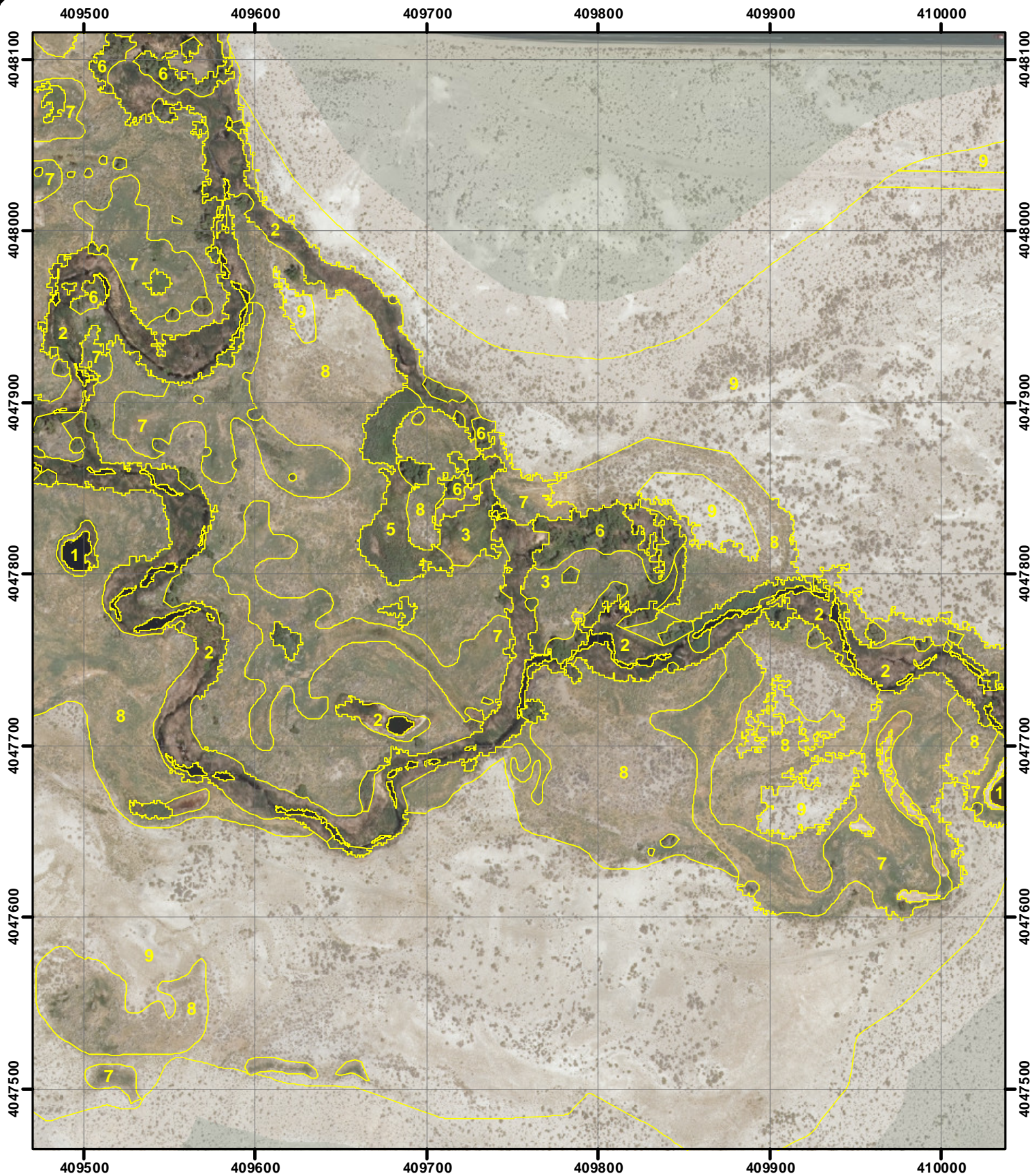
MAP 103



● Photopoint

- | | |
|-------------------------|-----------------------|
| 1 = Water | 10 = Bassia (weeds) |
| 2 = Marsh | 12 = Streambar |
| 3 = Wet meadow | 13 = Irrigated meadow |
| 4 = Cottonwood | 14 = Tamarisk |
| 5 = Riparian shrub | 15 = Reedgrass |
| 6 = Riparian forest | 85 = Alkali scrub |
| 7 = Alkali meadow | 97 = Paved road |
| 8 = Alkali scrub/meadow | 98 = Dirt road |
| 9 = Upland scrub | 99 = Misc feature |

Note: Photopoint symbols are links to photographs in APPENDIX C.



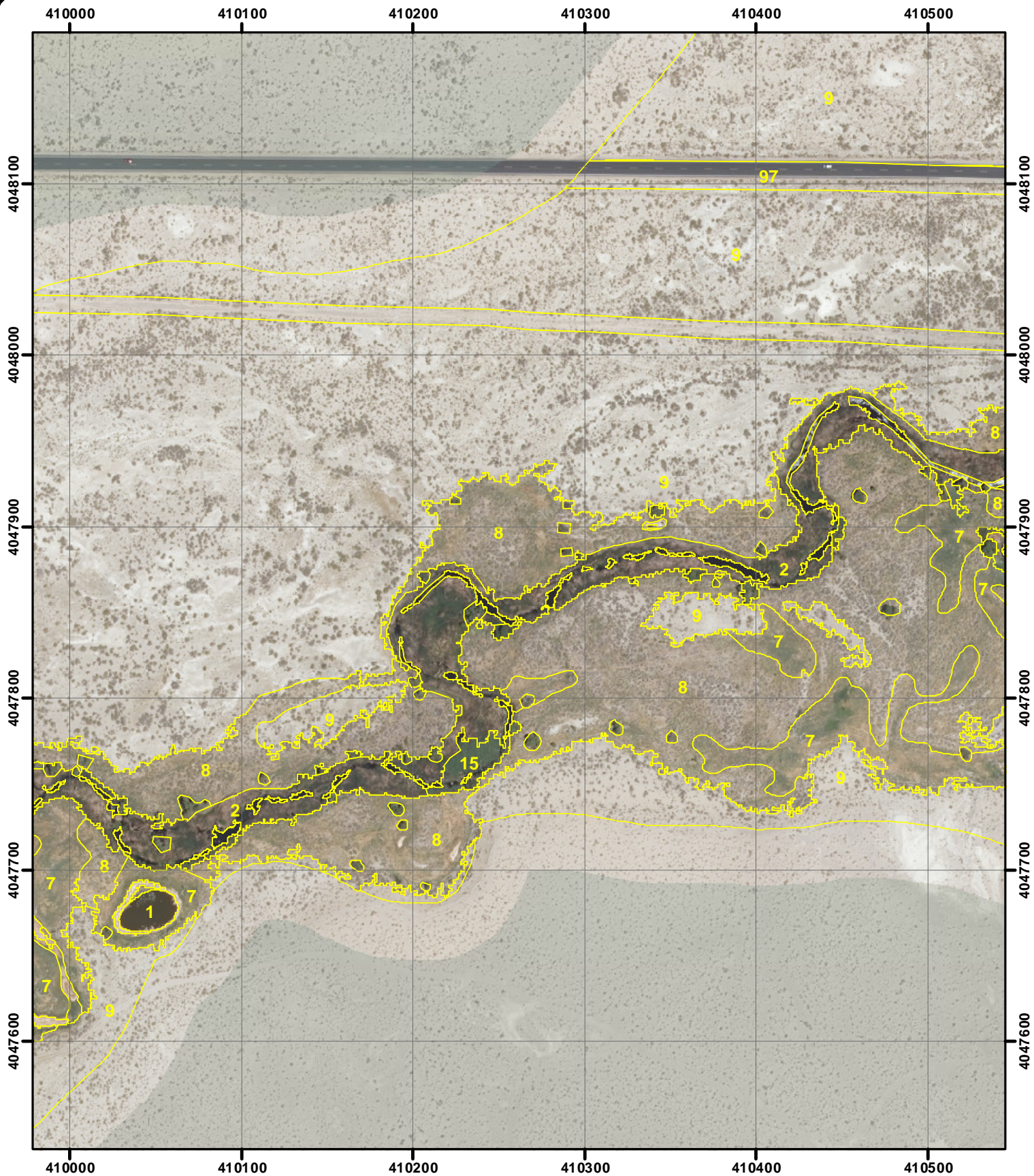
LORP42 MAPPING
1:3,000 Scale
MAP 104



● Photopoint

- | | |
|-------------------------|-----------------------|
| 1 = Water | 10 = Bassia (weeds) |
| 2 = Marsh | 12 = Streambar |
| 3 = Wet meadow | 13 = Irrigated meadow |
| 4 = Cottonwood | 14 = Tamarisk |
| 5 = Riparian shrub | 15 = Reedgrass |
| 6 = Riparian forest | 85 = Alkali scrub |
| 7 = Alkali meadow | 97 = Paved road |
| 8 = Alkali scrub/meadow | 98 = Dirt road |
| 9 = Upland scrub | 99 = Misc feature |

Note: Photopoint symbols are links to photographs in APPENDIX C.



LORP42 MAPPING

1:3,000 Scale

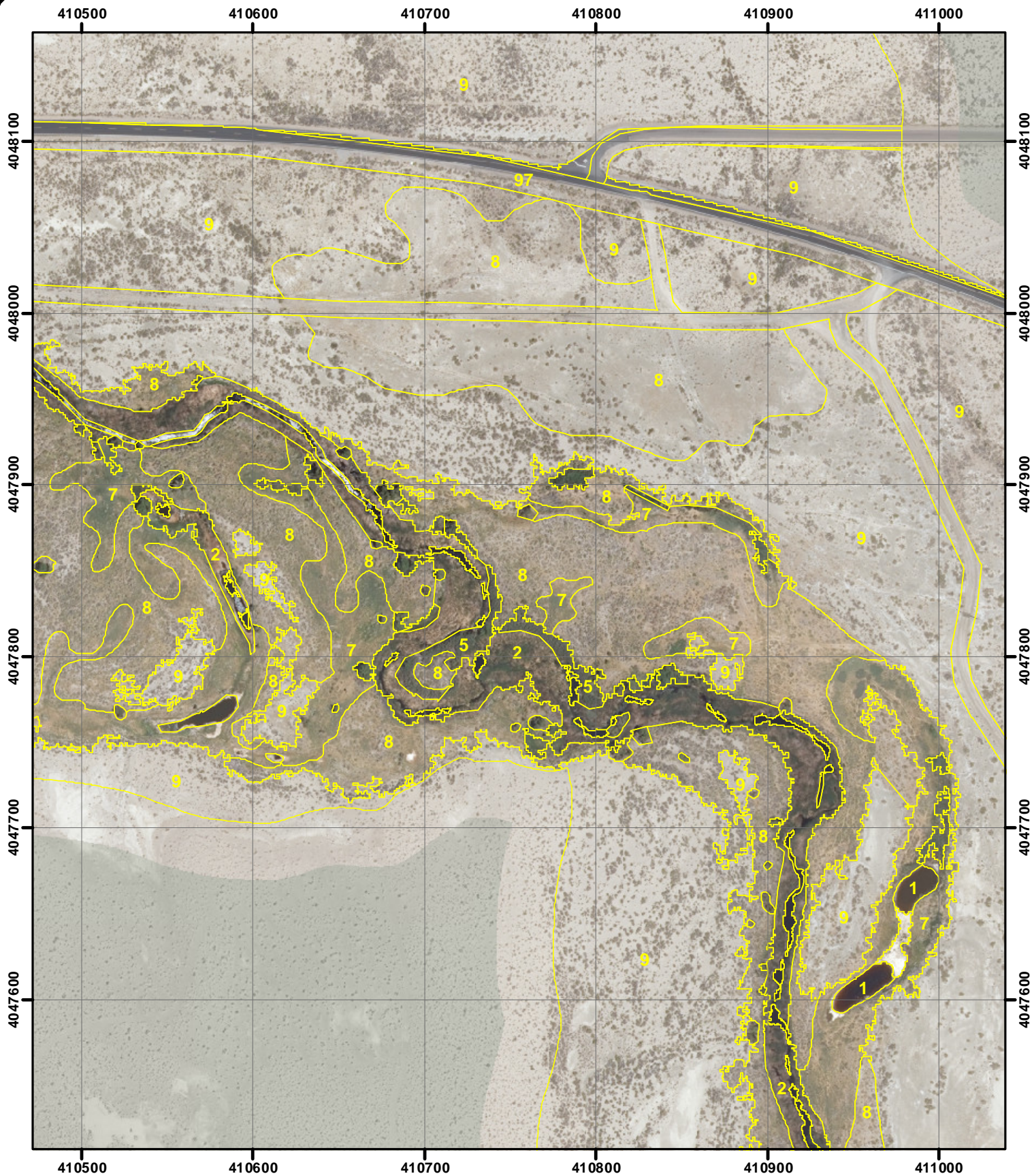
MAP 105



● Photopoint

- | | |
|-------------------------|-----------------------|
| 1 = Water | 10 = Bassia (weeds) |
| 2 = Marsh | 12 = Streambar |
| 3 = Wet meadow | 13 = Irrigated meadow |
| 4 = Cottonwood | 14 = Tamarisk |
| 5 = Riparian shrub | 15 = Reedgrass |
| 6 = Riparian forest | 85 = Alkali scrub |
| 7 = Alkali meadow | 97 = Paved road |
| 8 = Alkali scrub/meadow | 98 = Dirt road |
| 9 = Upland scrub | 99 = Misc feature |

Note: Photopoint symbols are links to photographs in APPENDIX C.



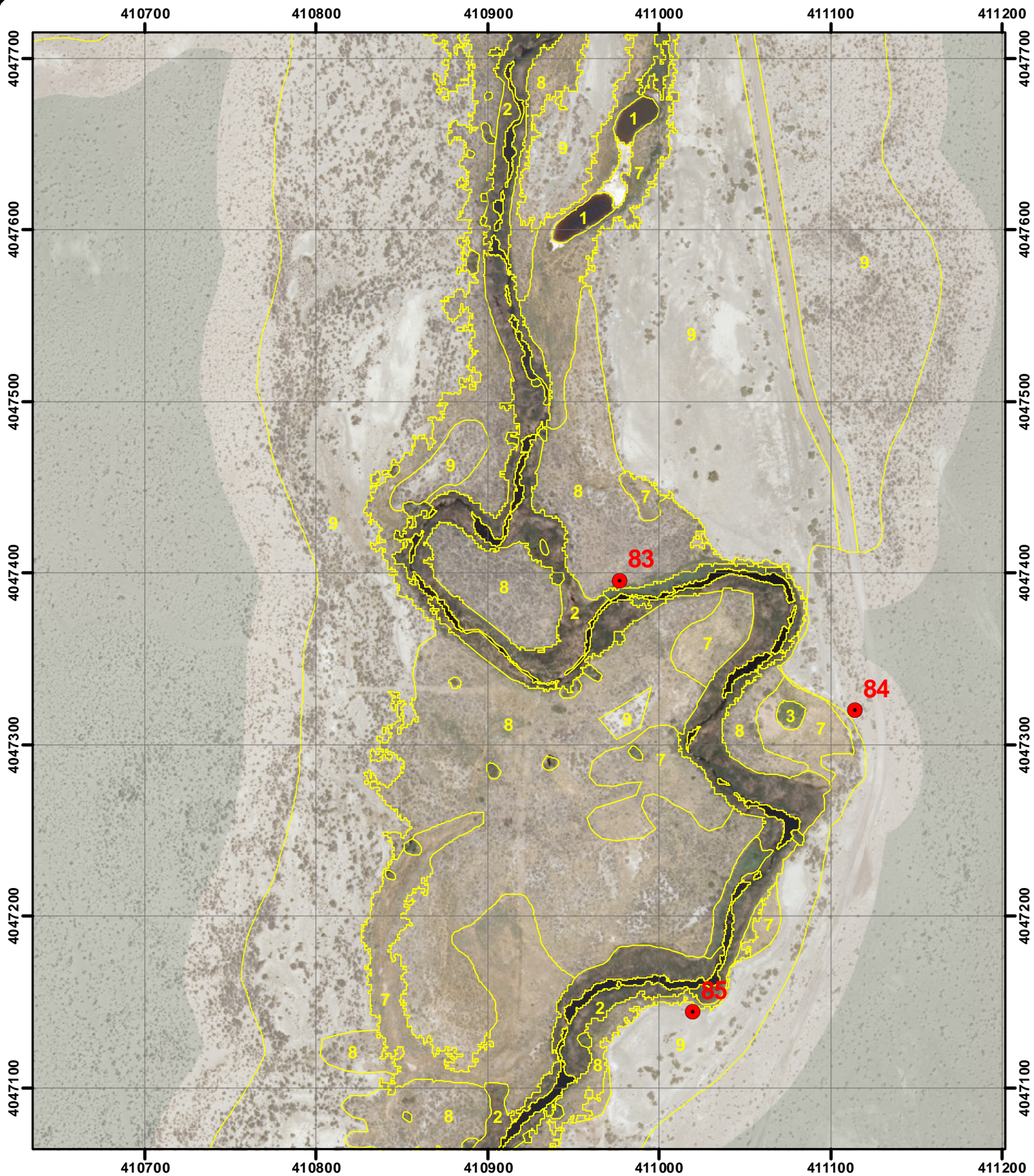
LORP42 MAPPING
1:3,000 Scale
MAP 106



● Photopoint

- | | |
|-------------------------|-----------------------|
| 1 = Water | 10 = Bassia (weeds) |
| 2 = Marsh | 12 = Streambar |
| 3 = Wet meadow | 13 = Irrigated meadow |
| 4 = Cottonwood | 14 = Tamarisk |
| 5 = Riparian shrub | 15 = Reedgrass |
| 6 = Riparian forest | 85 = Alkali scrub |
| 7 = Alkali meadow | 97 = Paved road |
| 8 = Alkali scrub/meadow | 98 = Dirt road |
| 9 = Upland scrub | 99 = Misc feature |

Note: Photopoint symbols are links to photographs in APPENDIX C.



LORP42 MAPPING

1:3,000 Scale

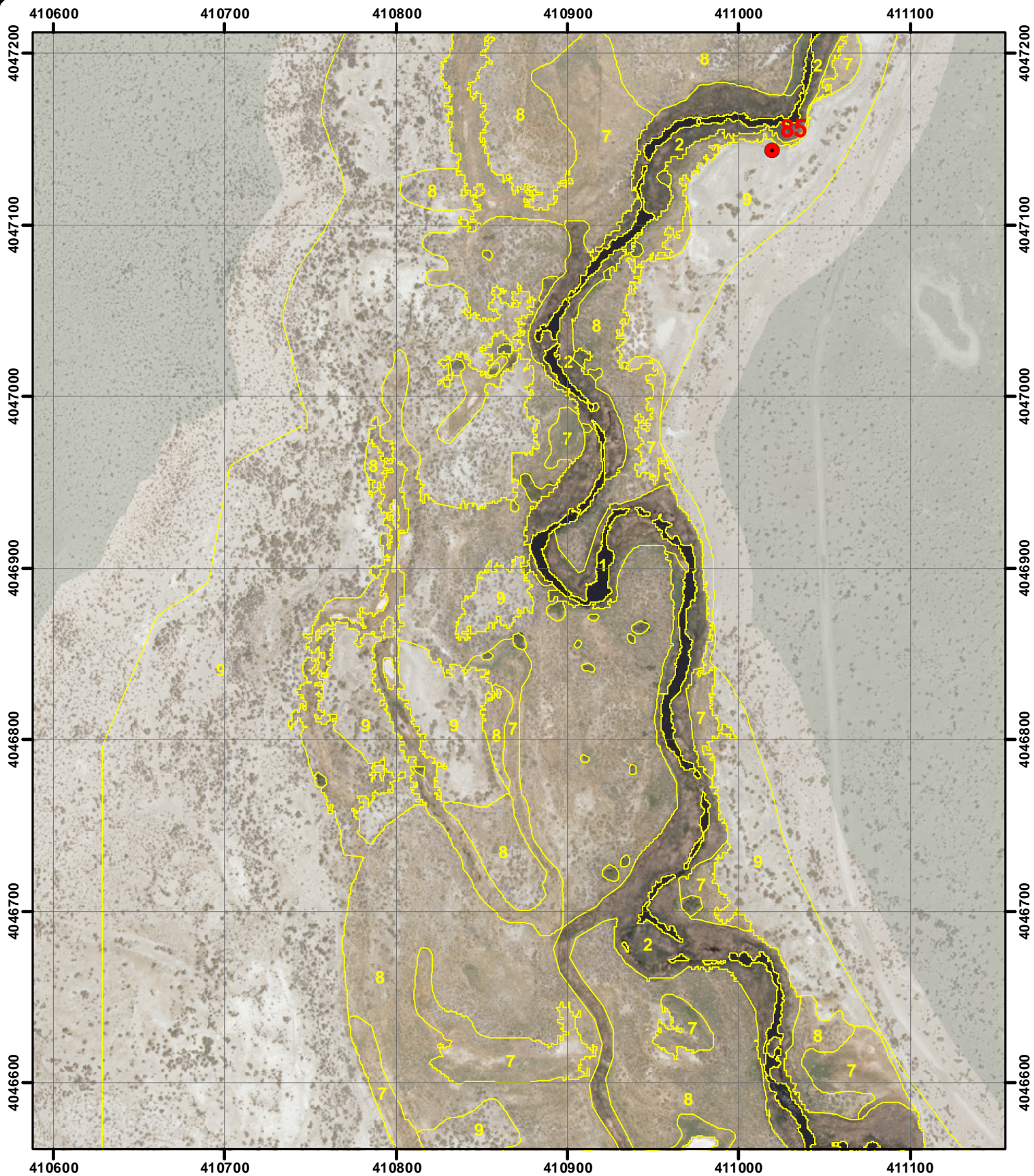
MAP 107



● Photopoint

- | | |
|-------------------------|-----------------------|
| 1 = Water | 10 = Bassia (weeds) |
| 2 = Marsh | 12 = Streambar |
| 3 = Wet meadow | 13 = Irrigated meadow |
| 4 = Cottonwood | 14 = Tamarisk |
| 5 = Riparian shrub | 15 = Reedgrass |
| 6 = Riparian forest | 85 = Alkali scrub |
| 7 = Alkali meadow | 97 = Paved road |
| 8 = Alkali scrub/meadow | 98 = Dirt road |
| 9 = Upland scrub | 99 = Misc feature |

Note: Photopoint symbols are links to photographs in APPENDIX C.



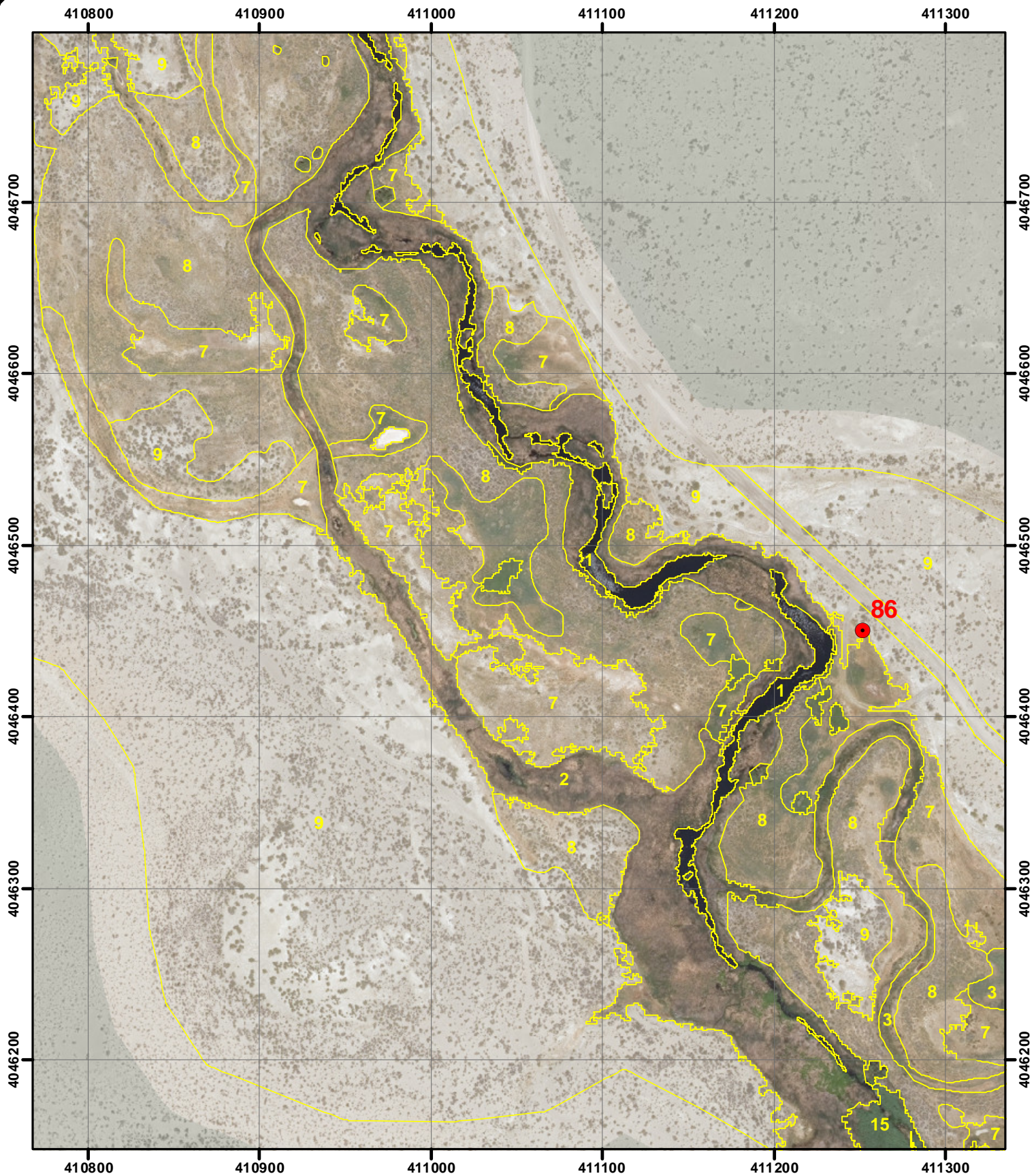
LORP42 MAPPING
1:3,000 Scale
MAP 108



● Photopoint

- | | |
|-------------------------|-----------------------|
| 1 = Water | 10 = Bassia (weeds) |
| 2 = Marsh | 12 = Streambar |
| 3 = Wet meadow | 13 = Irrigated meadow |
| 4 = Cottonwood | 14 = Tamarisk |
| 5 = Riparian shrub | 15 = Reedgrass |
| 6 = Riparian forest | 85 = Alkali scrub |
| 7 = Alkali meadow | 97 = Paved road |
| 8 = Alkali scrub/meadow | 98 = Dirt road |
| 9 = Upland scrub | 99 = Misc feature |

Note: Photopoint symbols are links to photographs in APPENDIX C.



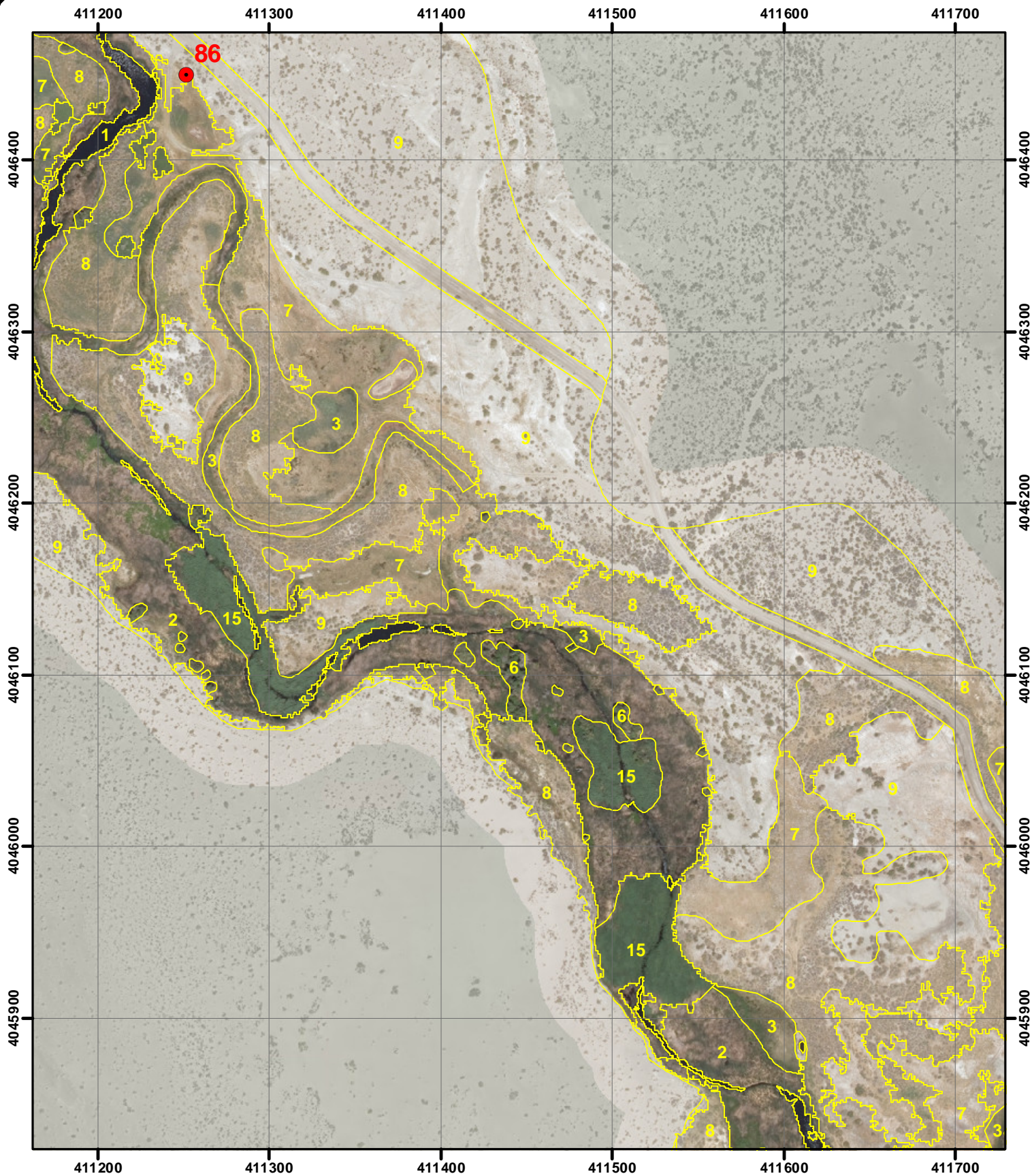
LORP42 MAPPING
1:3,000 Scale
MAP 109



● Photopoint

- | | |
|-------------------------|-----------------------|
| 1 = Water | 10 = Bassia (weeds) |
| 2 = Marsh | 12 = Streambar |
| 3 = Wet meadow | 13 = Irrigated meadow |
| 4 = Cottonwood | 14 = Tamarisk |
| 5 = Riparian shrub | 15 = Reedgrass |
| 6 = Riparian forest | 85 = Alkali scrub |
| 7 = Alkali meadow | 97 = Paved road |
| 8 = Alkali scrub/meadow | 98 = Dirt road |
| 9 = Upland scrub | 99 = Misc feature |

Note: Photopoint symbols are links to photographs in APPENDIX C.



LORP42 MAPPING

1:3,000 Scale

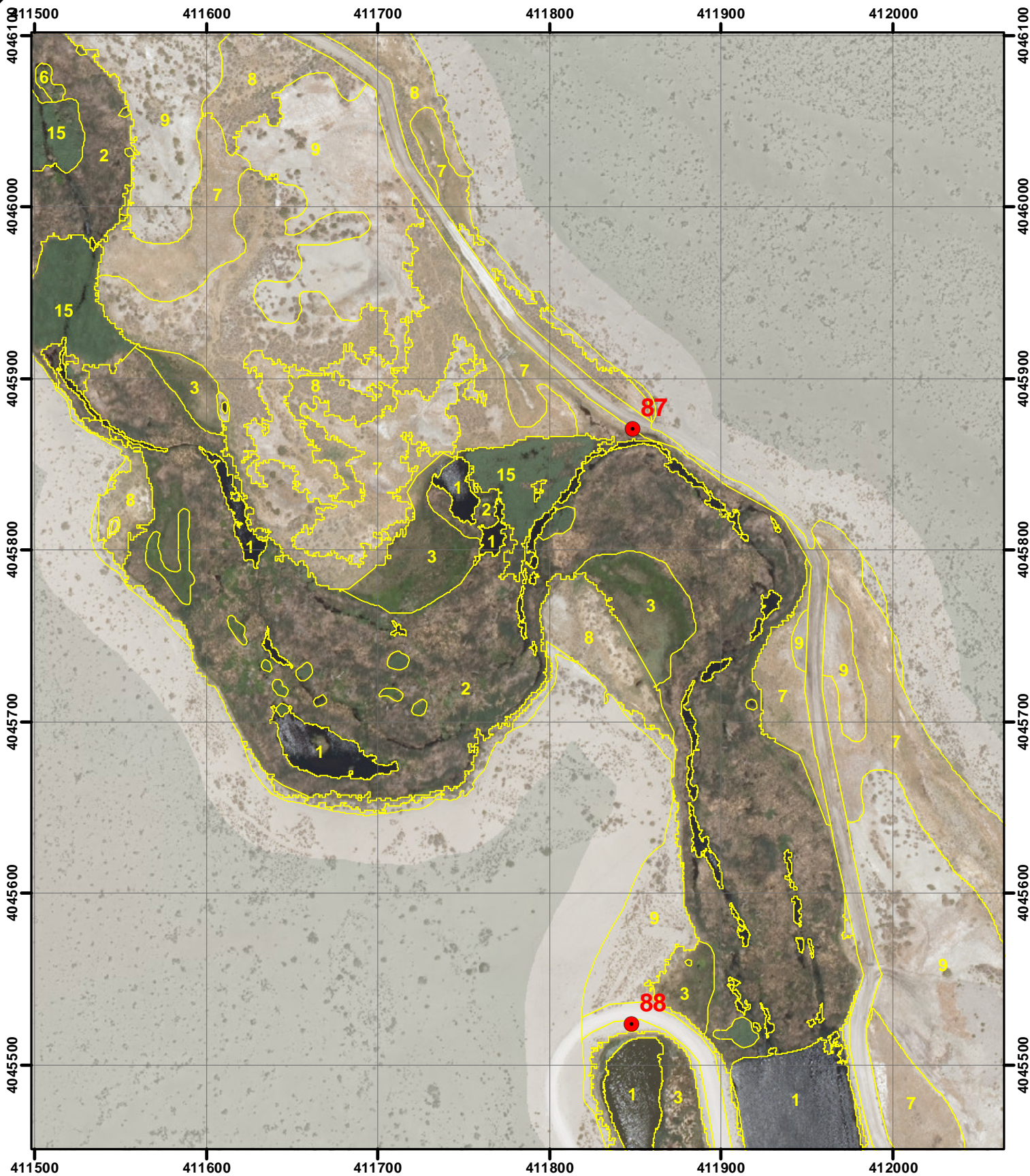
MAP 110



● Photopoint

- | | |
|-------------------------|-----------------------|
| 1 = Water | 10 = Bassia (weeds) |
| 2 = Marsh | 12 = Streambar |
| 3 = Wet meadow | 13 = Irrigated meadow |
| 4 = Cottonwood | 14 = Tamarisk |
| 5 = Riparian shrub | 15 = Reedgrass |
| 6 = Riparian forest | 85 = Alkali scrub |
| 7 = Alkali meadow | 97 = Paved road |
| 8 = Alkali scrub/meadow | 98 = Dirt road |
| 9 = Upland scrub | 99 = Misc feature |

Note: Photopoint symbols are links to photographs in APPENDIX C.



LORP42 MAPPING

1:3,000 Scale

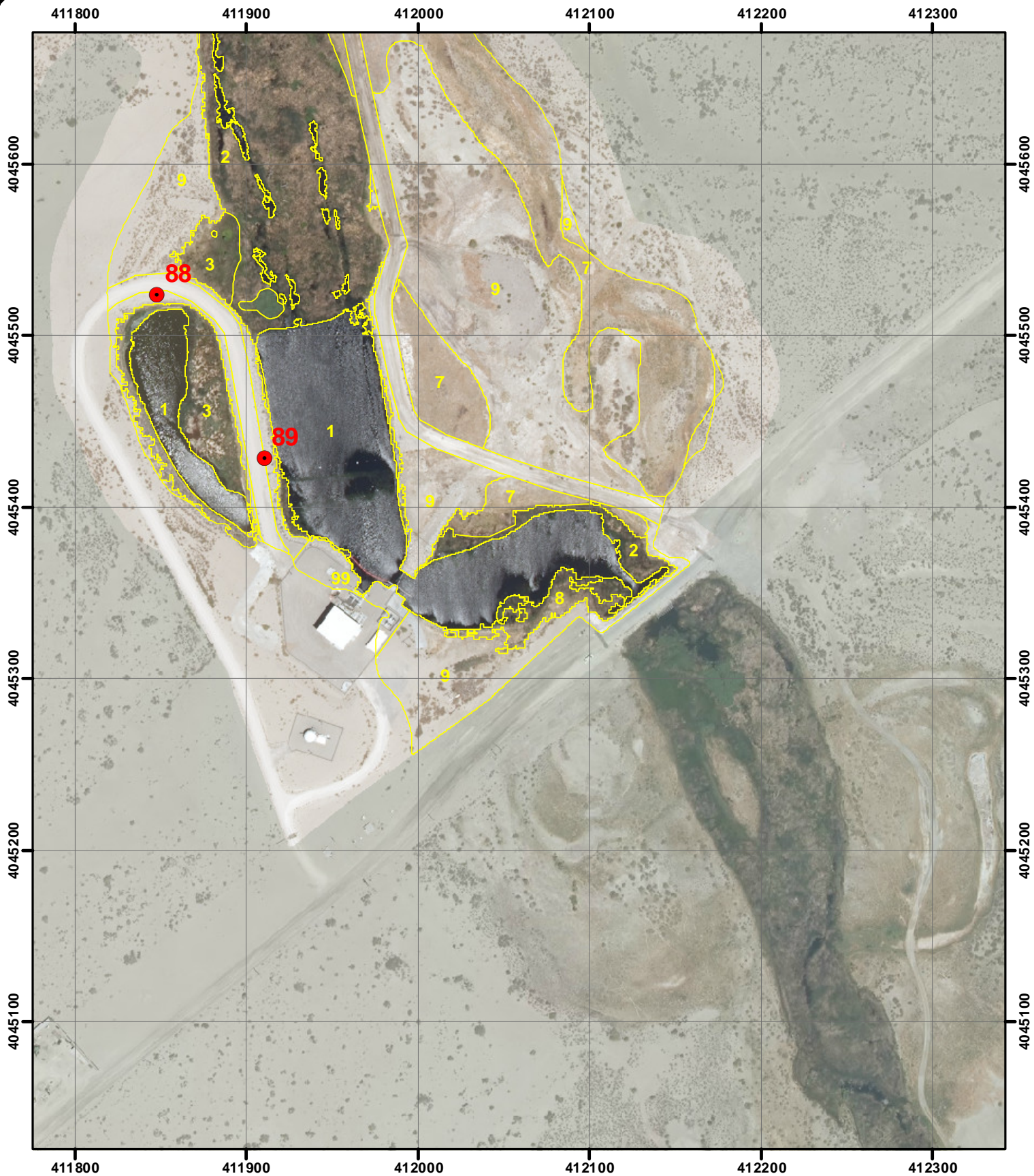
MAP 111



● Photopoint

- | | |
|-------------------------|-----------------------|
| 1 = Water | 10 = Bassia (weeds) |
| 2 = Marsh | 12 = Streambar |
| 3 = Wet meadow | 13 = Irrigated meadow |
| 4 = Cottonwood | 14 = Tamarisk |
| 5 = Riparian shrub | 15 = Reedgrass |
| 6 = Riparian forest | 85 = Alkali scrub |
| 7 = Alkali meadow | 97 = Paved road |
| 8 = Alkali scrub/meadow | 98 = Dirt road |
| 9 = Upland scrub | 99 = Misc feature |

Note: Photopoint symbols are links to photographs in APPENDIX C.



LORP42 MAPPING

1:3,000 Scale

MAP 112



● Photopoint

- | | |
|-------------------------|-----------------------|
| 1 = Water | 10 = Bassia (weeds) |
| 2 = Marsh | 12 = Streambar |
| 3 = Wet meadow | 13 = Irrigated meadow |
| 4 = Cottonwood | 14 = Tamarisk |
| 5 = Riparian shrub | 15 = Reedgrass |
| 6 = Riparian forest | 85 = Alkali scrub |
| 7 = Alkali meadow | 97 = Paved road |
| 8 = Alkali scrub/meadow | 98 = Dirt road |
| 9 = Upland scrub | 99 = Misc feature |

Note: Photopoint symbols are links to photographs in APPENDIX C.